

STATE OF OHIO - DEPARTMENT OF TRANSPORTATION

STATE ROUTE SECTIONS ON CONTINUOUS MILEAGE STATIONING

DISTRICT 4
 COUNTY STARK
 ROUTE SR 44

MILES	0	1	2	3	4	5
VISIBLE FIXED POINTS	SR 43 0.00 = 1.35 on SR 43					SR 43 + 4.70
DIRECTION OF SURVEY						
STREET NAME						
SECTION IDENTIFICATION	0.00					4.70
SECTION LENGTH	4.70					3.14
SURFACE TYPE & WIDTH	G18'					G18'
BASE TYPE & WIDTH	I18'					I18'
YEAR	1999					
PROJECT NUMBER	203					

PERPETUATION

VISIBLE FIXED POINTS	_____
STREET NAME	_____
SECTION IDENTIFICATION	_____
SECTION LENGTH	_____
SURFACE TYPE & WIDTH	_____
BASE TYPE & WIDTH	_____
YEAR	_____
PROJECT NUMBER	_____

VISIBLE FIXED POINTS	_____
STREET NAME	_____
SECTION IDENTIFICATION	_____
SECTION LENGTH	_____
SURFACE TYPE & WIDTH	_____
BASE TYPE & WIDTH	_____
YEAR	_____
PROJECT NUMBER	_____

STATE OF OHIO - DEPARTMENT OF TRANSPORTATION
STATE ROUTE SECTIONS ON CONTINUOUS MILEAGE STATIONING

DISTRICT 4
COUNTY STARK
ROUTE SR 44

MILES	5	6	7	8	9	10
VISIBLE FIXED POINTS						
	Overlap: See 20.61 to 19.77 on US 30. RW 7.55 Wheeling & Lake Erie US 30 SR 172 SR 172 SR 172 SR 172 SR 172 7.84 8.68 8.84 8.84 8.84 8.84 9.40 East Canyon Corp					
STREET NAME					Wood St.	
SECTION IDENTIFICATION	4.70					8.68 8.84 9.40
SECTION LENGTH	3.14					0.16 0.56 0.94
SURFACE TYPE & WIDTH	G18'					K22' G24'
BASE TYPE & WIDTH	I18'					I22' T16',K8'
YEAR	1999					1954 1979
PROJECT NUMBER	203					M&R 243

PERPETUATION

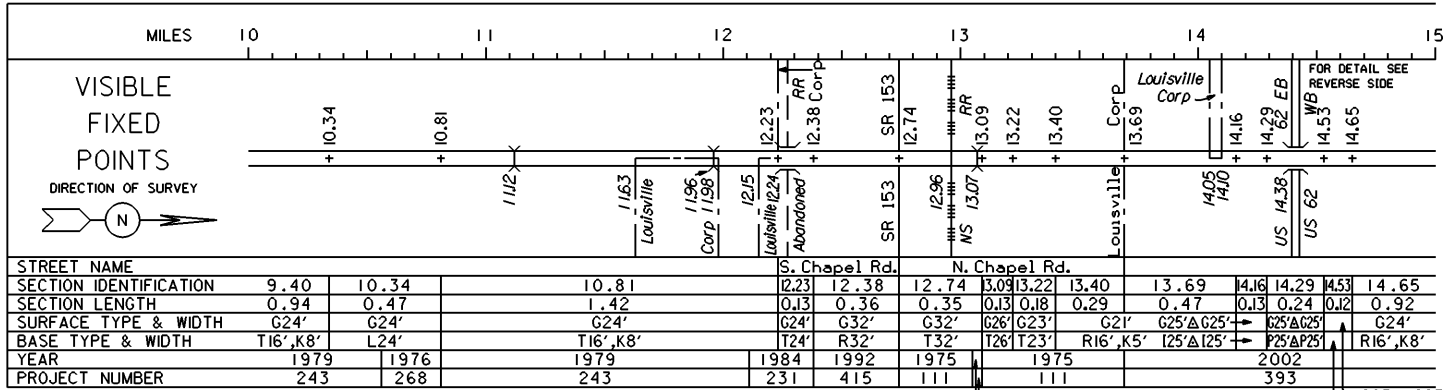
VISIBLE FIXED POINTS						
	Overlap: See 22.18 to 21.34 on US 30. US 30 SR 172 SR 172 SR 172 SR 172 SR 172 7.84 8.68 8.84 8.84 8.84 8.84 9.40 East Canyon Corp					
STREET NAME					Wood St.	
SECTION IDENTIFICATION						8.68 8.84 9.40
SECTION LENGTH						0.16 0.56 0.94
SURFACE TYPE & WIDTH						D28' G24'
BASE TYPE & WIDTH						T16',K8'
YEAR						1979 1992
PROJECT NUMBER						Muni 415

VISIBLE FIXED POINTS						
	Overlap: See 22.11 to 21.27 on US 30. US 30 SR 172 SR 172 SR 172 SR 172 SR 172 7.84 8.68 8.84 8.84 8.84 8.84 9.40 East Canyon Corp					
STREET NAME					Wood St.	
SECTION IDENTIFICATION						8.68 8.84 9.40
SECTION LENGTH						0.16 0.56 0.94
SURFACE TYPE & WIDTH						D28' G24'
BASE TYPE & WIDTH						T16',K8'
YEAR						2005
PROJECT NUMBER						542

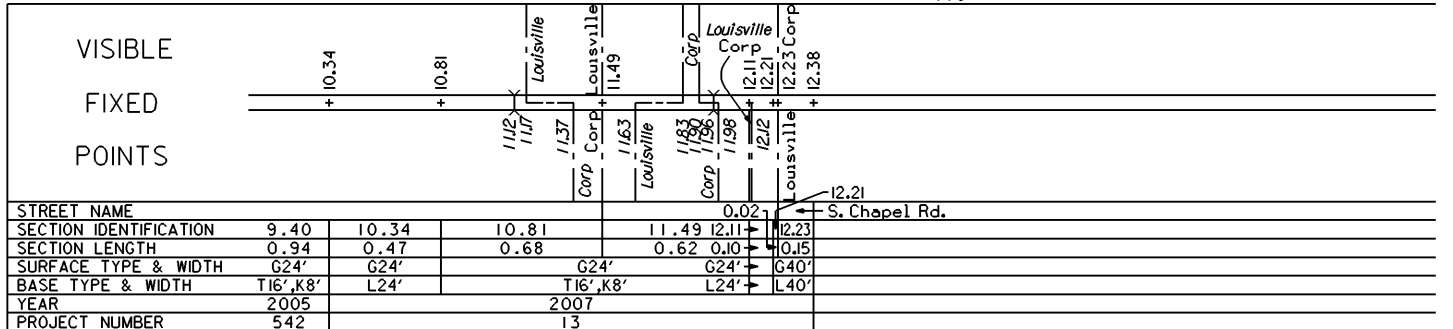
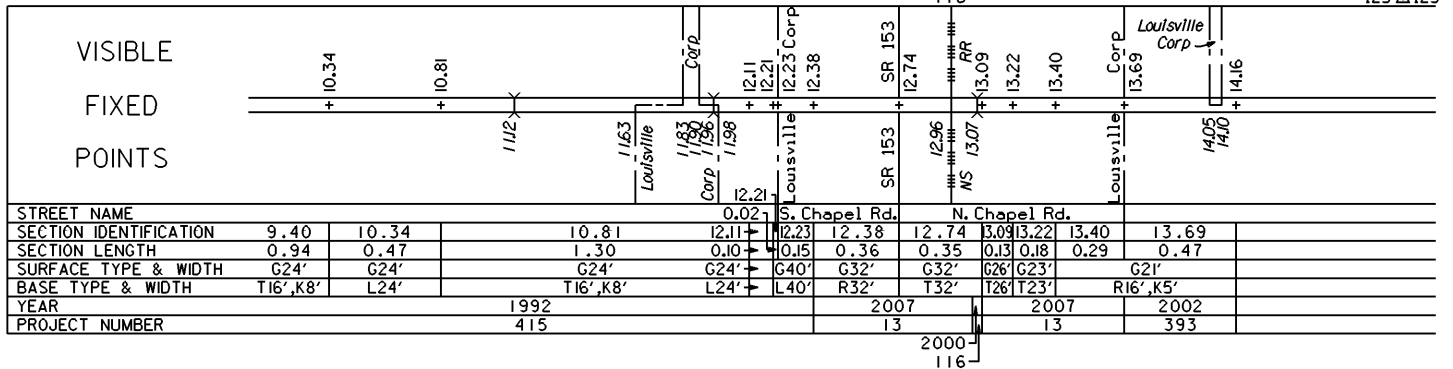
STATE OF OHIO - DEPARTMENT OF TRANSPORTATION

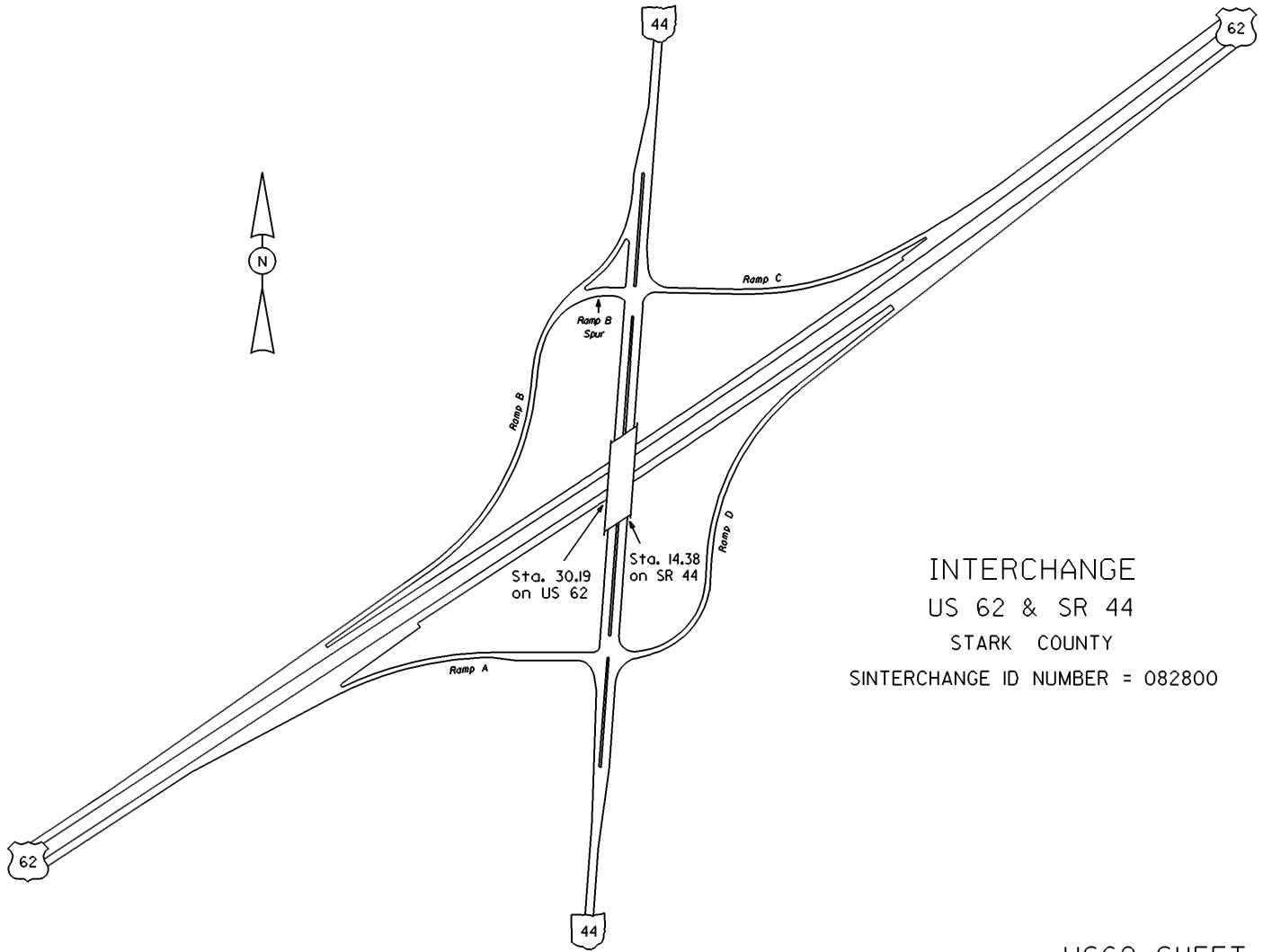
STATE ROUTE SECTIONS ON CONTINUOUS MILEAGE STATIONING

DISTRICT 4
 COUNTY STARK
 ROUTE SR 44



PERPETUATION






INTERCHANGE
US 62 & SR 44
STARK COUNTY
SINTERCHANGE ID NUMBER = 082800

US62 SHEET 7 OF 8
SR44 SHEET 3 OF 5

REVISED Jan 2008

STATE OF OHIO - DEPARTMENT OF TRANSPORTATION
STATE ROUTE SECTIONS ON CONTINUOUS MILEAGE STATIONING

DISTRICT 4
COUNTY STARK
ROUTE SR 44



PERPETUATION

VISIBLE
FIXED
POINTS

STREET NAME
SECTION IDENTIFICATION
SECTION LENGTH
SURFACE TYPE & WIDTH
BASE TYPE & WIDTH
YEAR
PROJECT NUMBER


VISIBLE
FIXED
POINTS

STREET NAME
SECTION IDENTIFICATION
SECTION LENGTH
SURFACE TYPE & WIDTH
BASE TYPE & WIDTH
YEAR
PROJECT NUMBER

STATE OF OHIO - DEPARTMENT OF TRANSPORTATION

STATE ROUTE SECTIONS ON CONTINUOUS MILEAGE STATIONING

DISTRICT 4
 COUNTY STARK
 ROUTE SR 44

MILES	20	21	22	23	24	25
VISIBLE FIXED POINTS DIRECTION OF SURVEY 	SR 619	SR 619		CO 23.21 CO	STARK PORTAGE	
STREET NAME						
SECTION IDENTIFICATION			19.41			
SECTION LENGTH			3.80			
SURFACE TYPE & WIDTH			G20'			
BASE TYPE & WIDTH			L20'			
YEAR			2002			
PROJECT NUMBER			393			

PERPETUATION

VISIBLE FIXED POINTS	<hr/> <hr/>
STREET NAME	
SECTION IDENTIFICATION	
SECTION LENGTH	
SURFACE TYPE & WIDTH	
BASE TYPE & WIDTH	
YEAR	
PROJECT NUMBER	

VISIBLE FIXED POINTS	<hr/> <hr/>
STREET NAME	
SECTION IDENTIFICATION	
SECTION LENGTH	
SURFACE TYPE & WIDTH	
BASE TYPE & WIDTH	
YEAR	
PROJECT NUMBER	