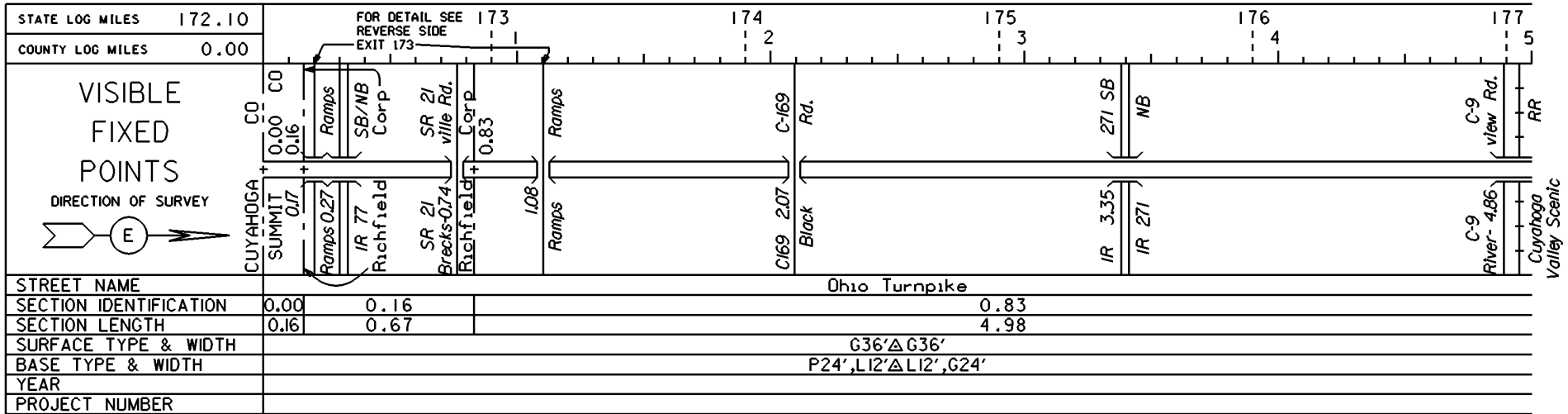


STATE OF OHIO - DEPARTMENT OF TRANSPORTATION

STATE ROUTE SECTIONS ON CONTINUOUS MILEAGE STATIONING

DISTRICT 4
 COUNTY SUMMIT
 ROUTE IR 80K



PERPETUATION

VISIBLE
FIXED
POINTS

STREET NAME

SECTION IDENTIFICATION

SECTION LENGTH

SURFACE TYPE & WIDTH

BASE TYPE & WIDTH

YEAR

PROJECT NUMBER

VISIBLE
FIXED
POINTS

STREET NAME

SECTION IDENTIFICATION

SECTION LENGTH

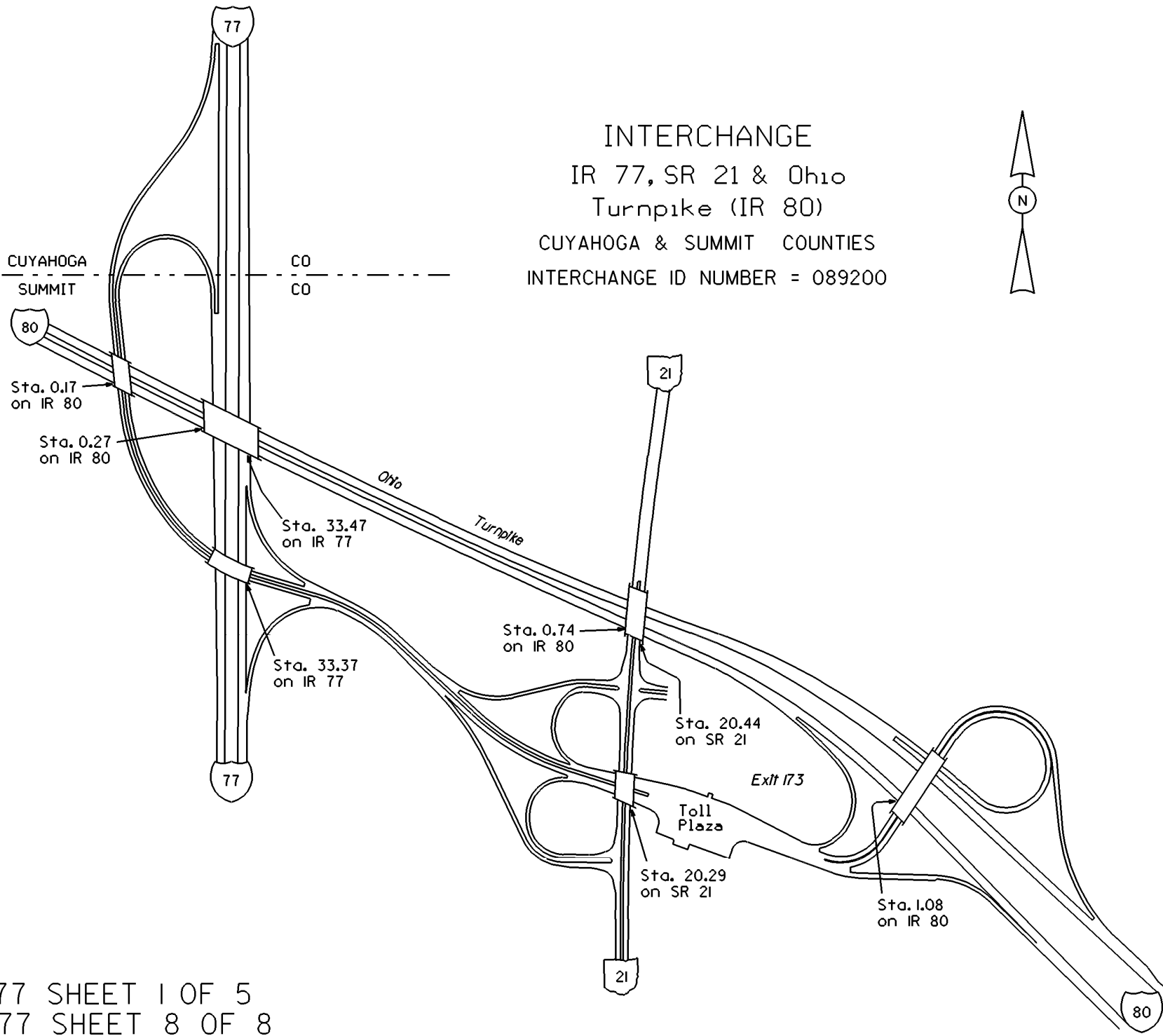
SURFACE TYPE & WIDTH

BASE TYPE & WIDTH

YEAR

PROJECT NUMBER

INTERCHANGE
 IR 77, SR 21 & Ohio
 Turnpike (IR 80)
 CUYAHOGA & SUMMIT COUNTIES
 INTERCHANGE ID NUMBER = 089200



CUY IR 77 SHEET 1 OF 5
 SUM IR 77 SHEET 8 OF 8
 SUM IR 80K SHEET 1 OF 3
 SUM SR 21 SHEET 5 OF 5

STATE OF OHIO - DEPARTMENT OF TRANSPORTATION

STATE ROUTE SECTIONS ON CONTINUOUS MILEAGE STATIONING

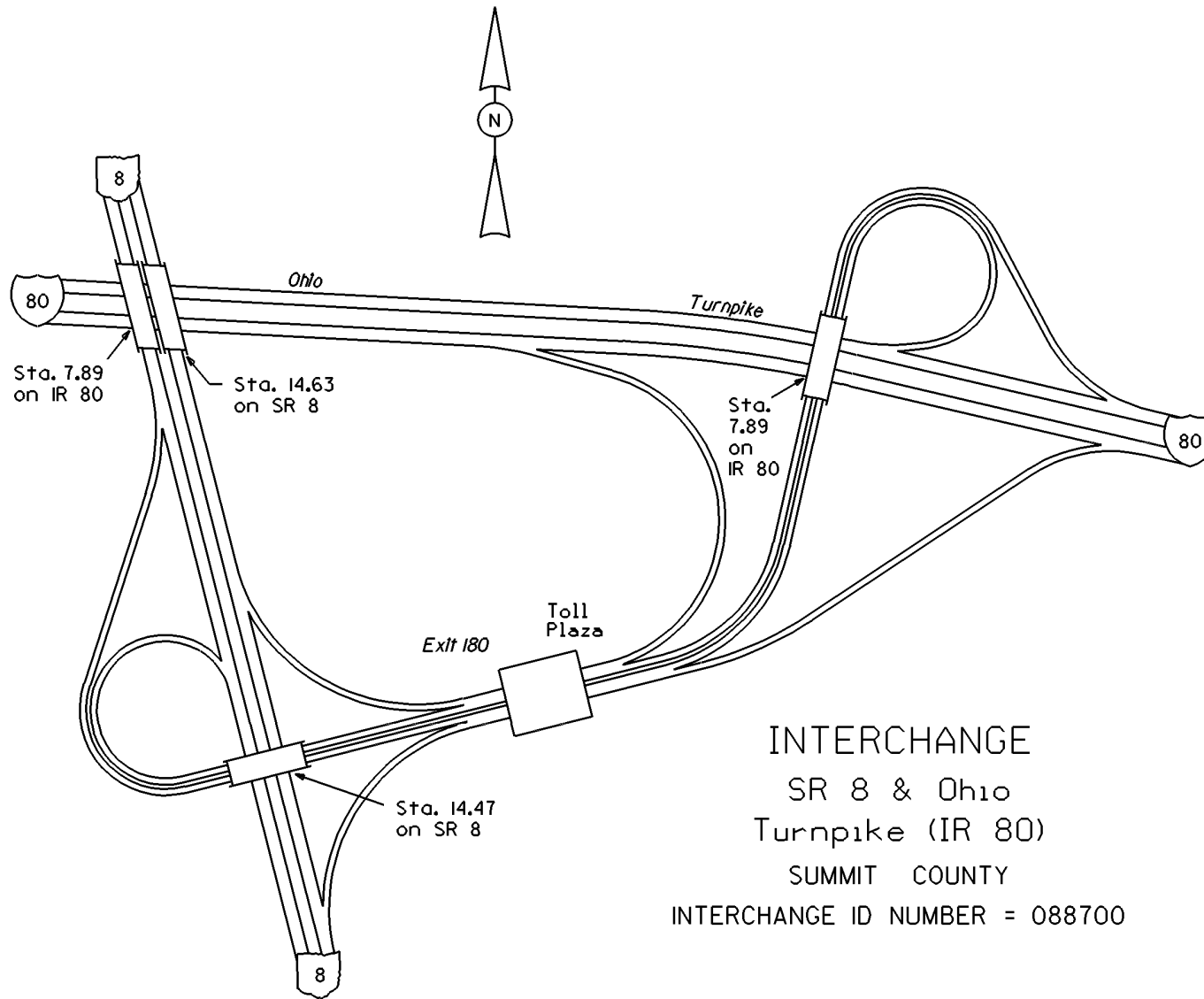
DISTRICT 4
 COUNTY SUMMIT
 ROUTE TR 80K

STATE LOG MILES	177.10	178	179	180	181	182
COUNTY LOG MILES	5.00	6	7	8	9	10
STREET NAME						
SECTION IDENTIFICATION	0.83	5.81	6.21	8.00	8.51	
SECTION LENGTH	4.98	0.40	1.79	0.51	4.87	
SURFACE TYPE & WIDTH	G36'ΔG36'		G24'ΔG36'		G24'ΔG24'	
BASE TYPE & WIDTH	G24',L12'ΔL12',G24'		P24'ΔL12',P24'		P24'ΔP24'	
YEAR						
PROJECT NUMBER						

PERPETUATION

VISIBLE FIXED POINTS	
STREET NAME	
SECTION IDENTIFICATION	
SECTION LENGTH	
SURFACE TYPE & WIDTH	
BASE TYPE & WIDTH	
YEAR	
PROJECT NUMBER	

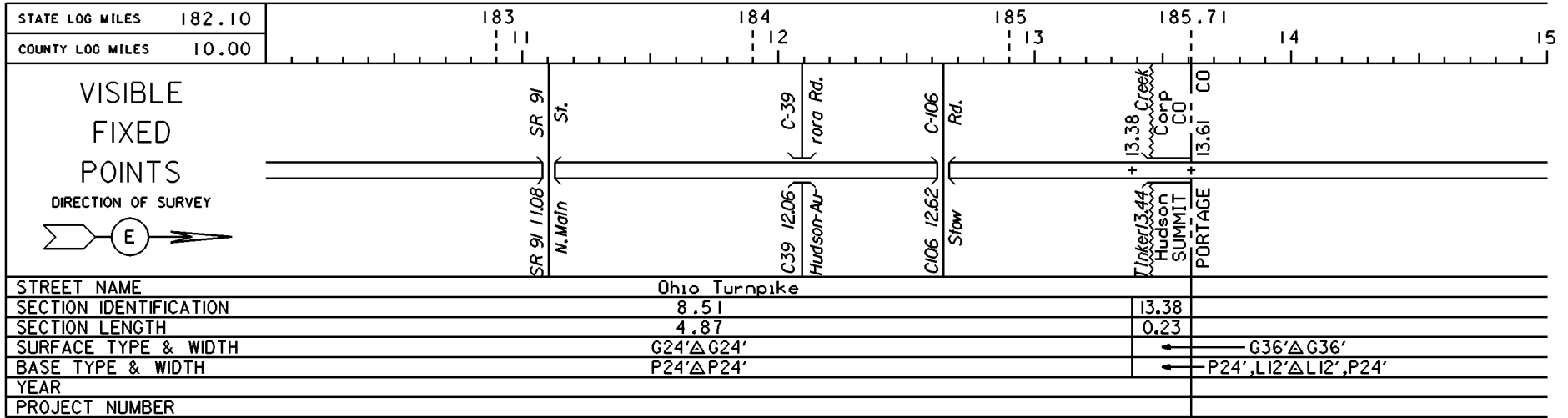
VISIBLE FIXED POINTS	
STREET NAME	
SECTION IDENTIFICATION	
SECTION LENGTH	
SURFACE TYPE & WIDTH	
BASE TYPE & WIDTH	
YEAR	
PROJECT NUMBER	



STATE OF OHIO - DEPARTMENT OF TRANSPORTATION

STATE ROUTE SECTIONS ON CONTINUOUS MILEAGE STATIONING

DISTRICT 4
 COUNTY SUMMIT
 ROUTE IR 80K



PERPETUATION

