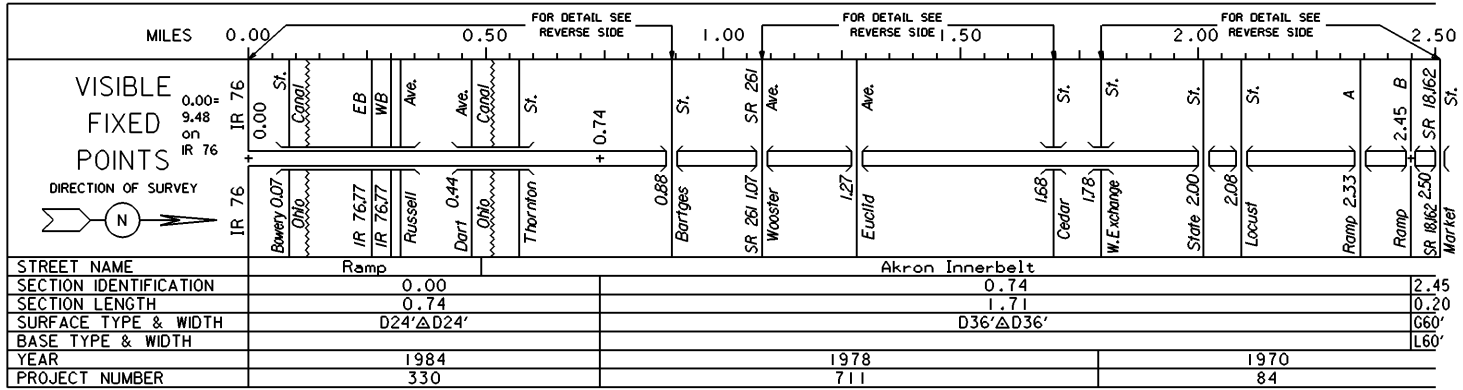


STATE OF OHIO - DEPARTMENT OF TRANSPORTATION
STATE ROUTE SECTIONS ON CONTINUOUS MILEAGE STATIONING

DISTRICT 4
COUNTY SUMMIT
ROUTE SR 59



PERPETUATION

VISIBLE
FIXED
POINTS

=====

STREET NAME	
SECTION IDENTIFICATION	
SECTION LENGTH	
SURFACE TYPE & WIDTH	
BASE TYPE & WIDTH	
YEAR	
PROJECT NUMBER	

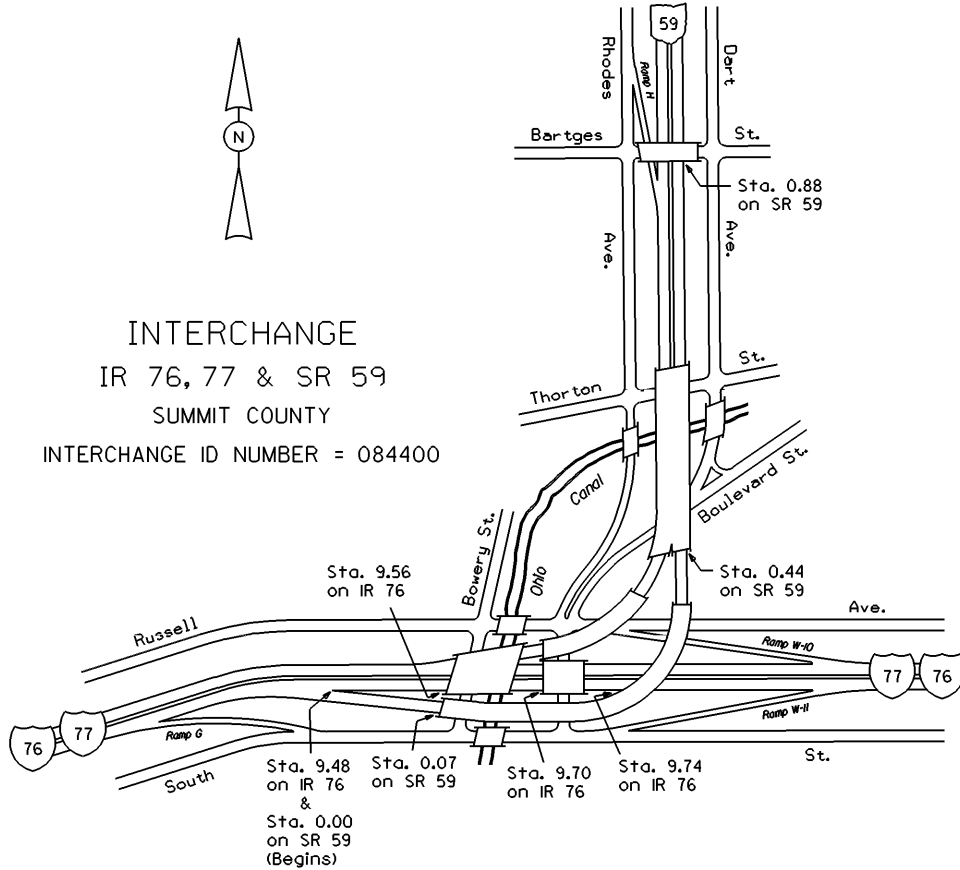
VISIBLE
FIXED
POINTS

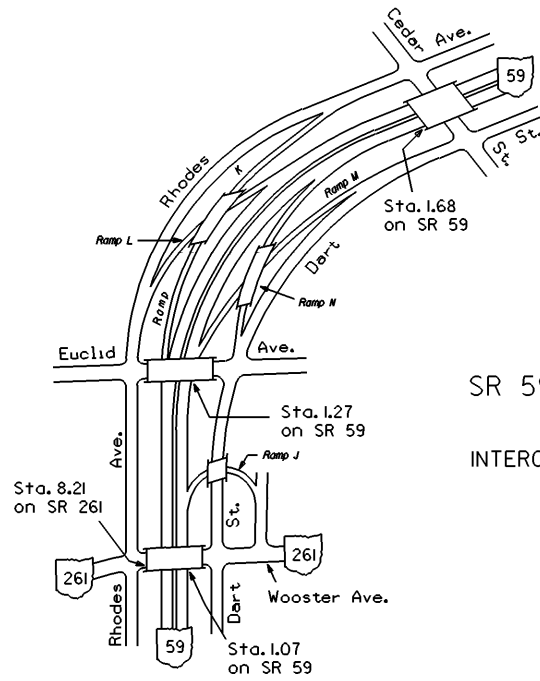
=====

STREET NAME	
SECTION IDENTIFICATION	
SECTION LENGTH	
SURFACE TYPE & WIDTH	
BASE TYPE & WIDTH	
YEAR	
PROJECT NUMBER	



INTERCHANGE
IR 76, 77 & SR 59
SUMMIT COUNTY
INTERCHANGE ID NUMBER = 084400





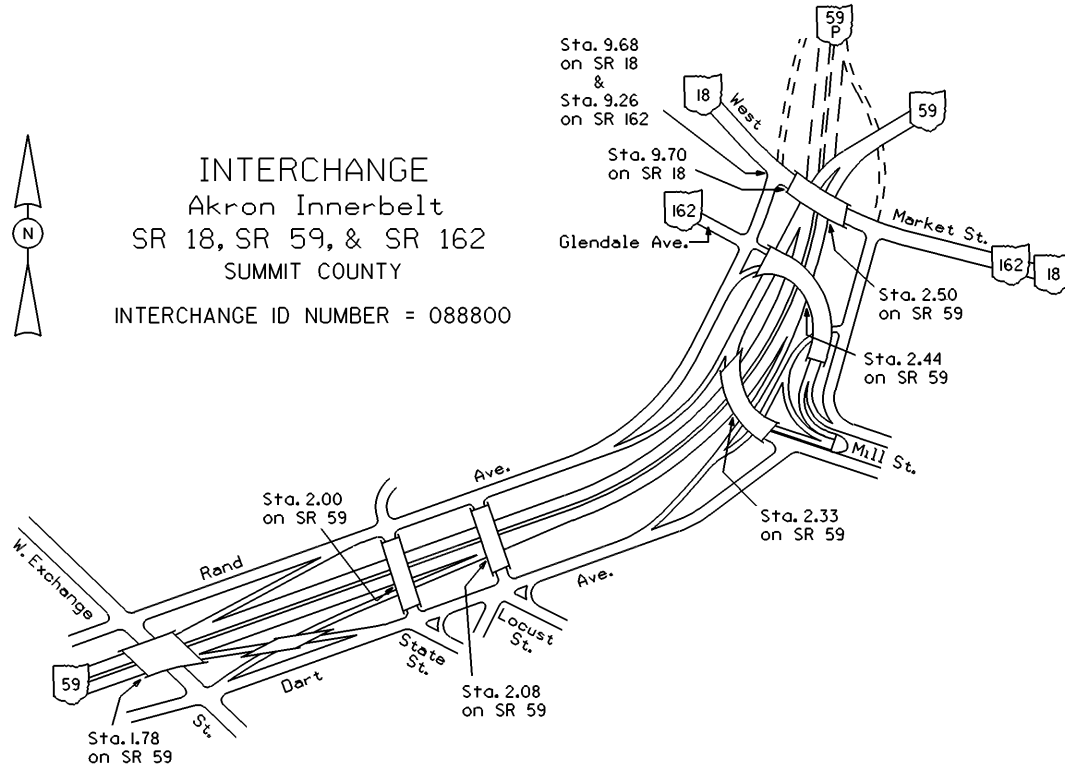
INTERCHANGE
 SR 59, SR 261 & Euclid Ave.
 SUMMIT COUNTY
 INTERCHANGE ID NUMBER = 089400

SR59 SHEET 1 OF 4
 SR261 SHEET 2 OF 5



INTERCHANGE
Akron Innerbelt
SR 18, SR 59, & SR 162
SUMMIT COUNTY

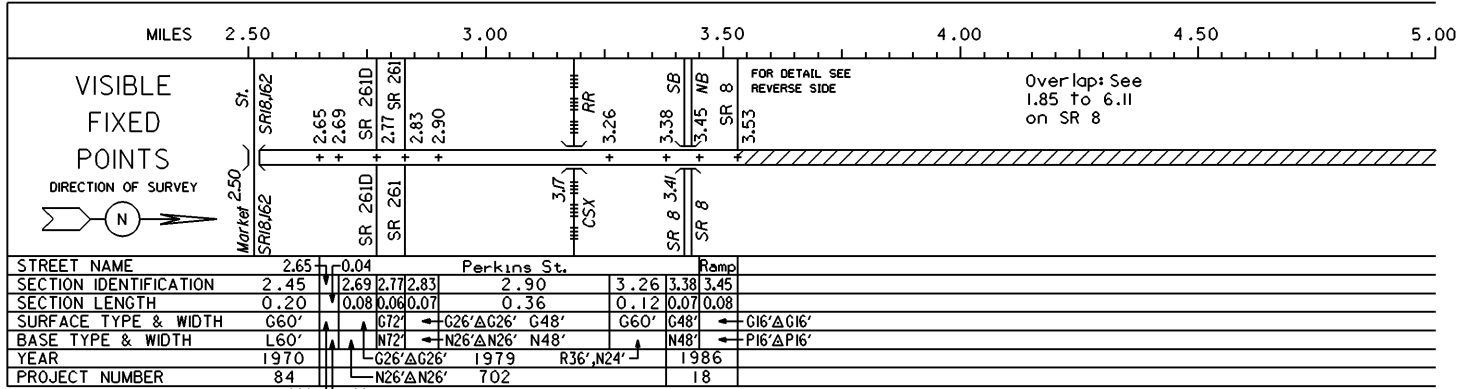
INTERCHANGE ID NUMBER = 088800



STATE OF OHIO - DEPARTMENT OF TRANSPORTATION

STATE ROUTE SECTIONS ON CONTINUOUS MILEAGE STATIONING

DISTRICT 4
 COUNTY SUMMIT
 ROUTE SR 59



PERPETUATION

VISIBLE
 FIXED
 POINTS

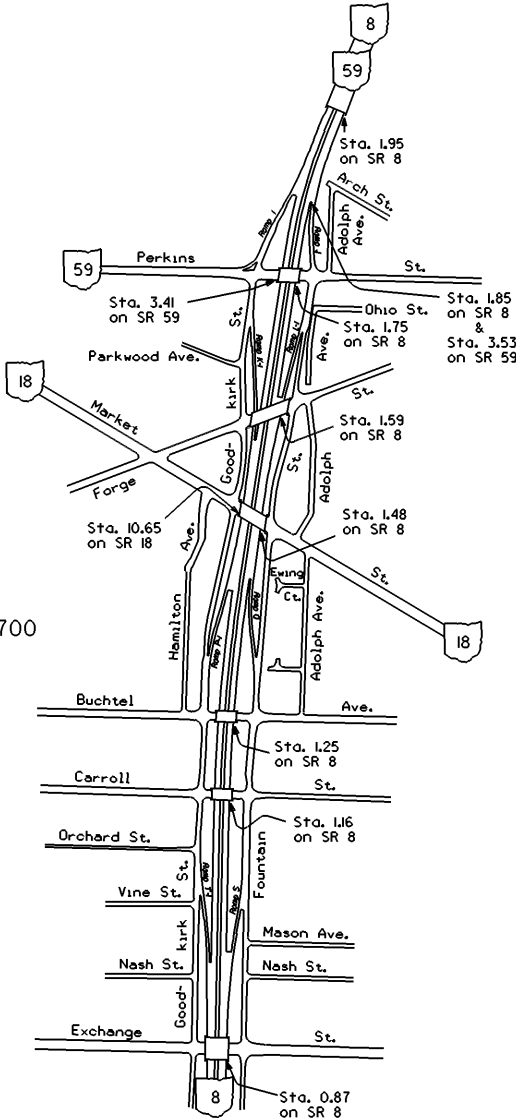
STREET NAME	
SECTION IDENTIFICATION	
SECTION LENGTH	
SURFACE TYPE & WIDTH	
BASE TYPE & WIDTH	
YEAR	
PROJECT NUMBER	

VISIBLE
 FIXED
 POINTS

STREET NAME	
SECTION IDENTIFICATION	
SECTION LENGTH	
SURFACE TYPE & WIDTH	
BASE TYPE & WIDTH	
YEAR	
PROJECT NUMBER	



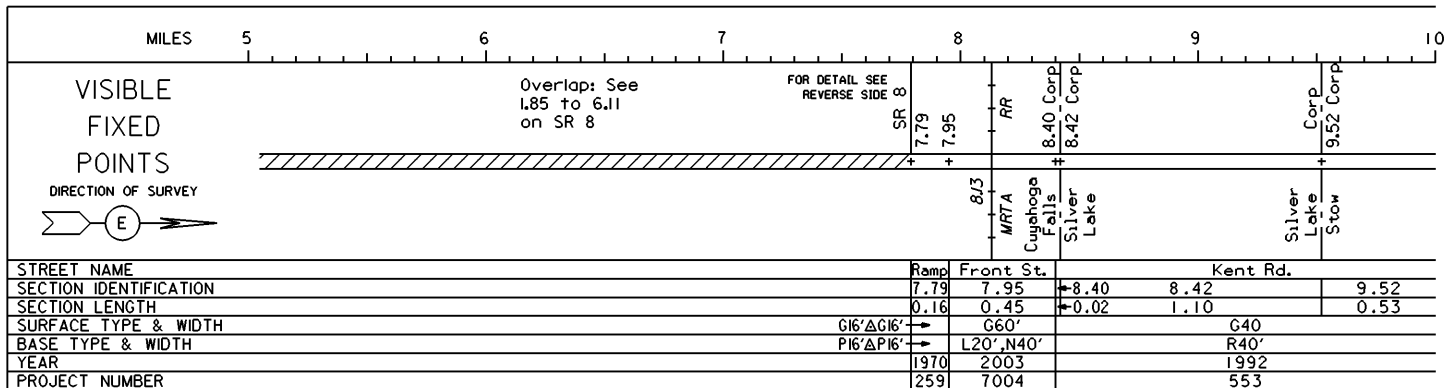
INTERCHANGE
SRs 8, 18, & 59
SUMMIT COUNTY
INTERCHANGE ID NUMBER = 087700



SR8 SHEET 1 OF 9
SR8 SHEET 2 OF 9
SR18 SHEET 3 OF 3
SR59 SHEET 2 OF 4

STATE OF OHIO - DEPARTMENT OF TRANSPORTATION
STATE ROUTE SECTIONS ON CONTINUOUS MILEAGE STATIONING

DISTRICT 4
COUNTY SUMMIT
ROUTE SR 59



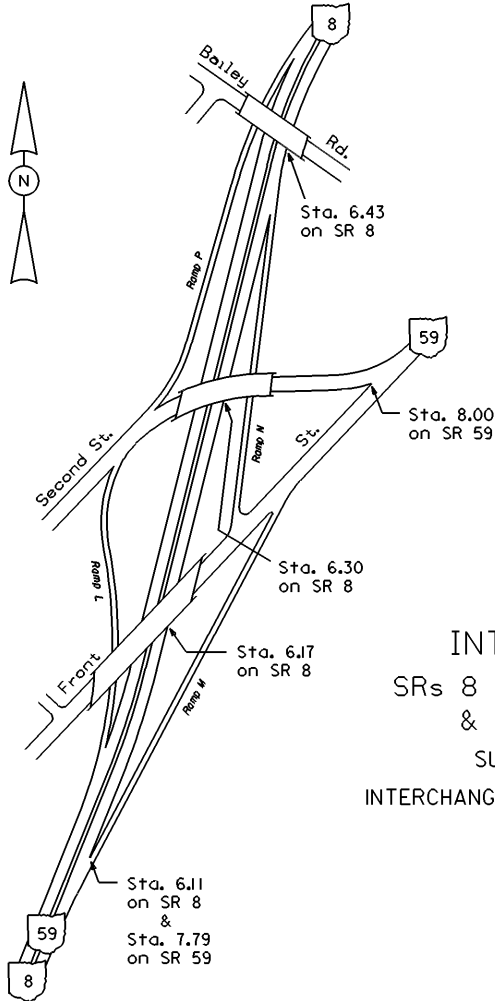
PERPETUATION

VISIBLE
FIXED
POINTS

STREET NAME
SECTION IDENTIFICATION
SECTION LENGTH
SURFACE TYPE & WIDTH
BASE TYPE & WIDTH
YEAR
PROJECT NUMBER

VISIBLE
FIXED
POINTS

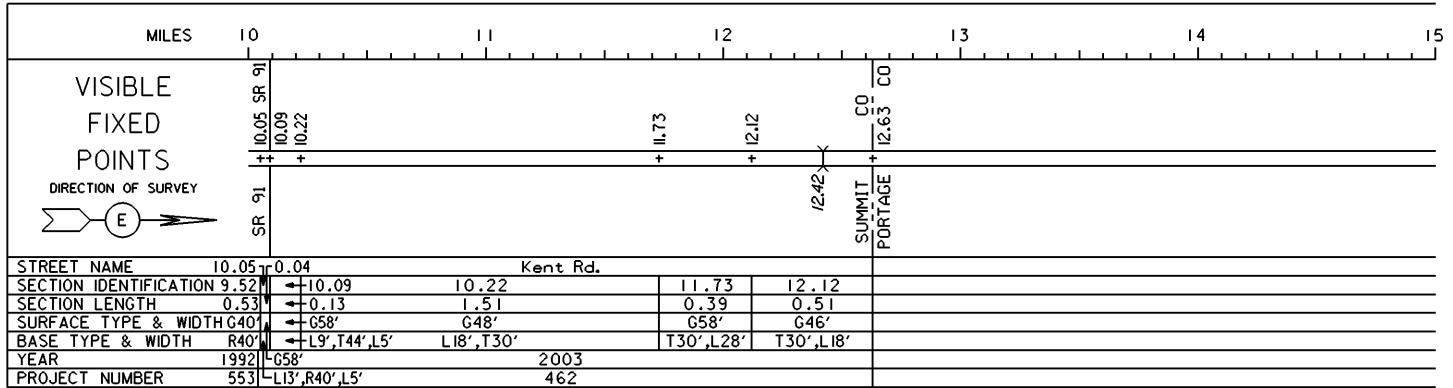
STREET NAME
SECTION IDENTIFICATION
SECTION LENGTH
SURFACE TYPE & WIDTH
BASE TYPE & WIDTH
YEAR
PROJECT NUMBER



INTERCHANGE
 SRs 8 & 59, Front St.
 & Second St.
 SUMMIT COUNTY
 INTERCHANGE ID NUMBER = 088200

STATE OF OHIO - DEPARTMENT OF TRANSPORTATION
STATE ROUTE SECTIONS ON CONTINUOUS MILEAGE STATIONING

DISTRICT 4
COUNTY SUMMIT
ROUTE SR 59



PERPETUATION

VISIBLE
FIXED
POINTS

STREET NAME	
SECTION IDENTIFICATION	
SECTION LENGTH	
SURFACE TYPE & WIDTH	
BASE TYPE & WIDTH	
YEAR	
PROJECT NUMBER	

VISIBLE
FIXED
POINTS

STREET NAME	
SECTION IDENTIFICATION	
SECTION LENGTH	
SURFACE TYPE & WIDTH	
BASE TYPE & WIDTH	
YEAR	
PROJECT NUMBER	