

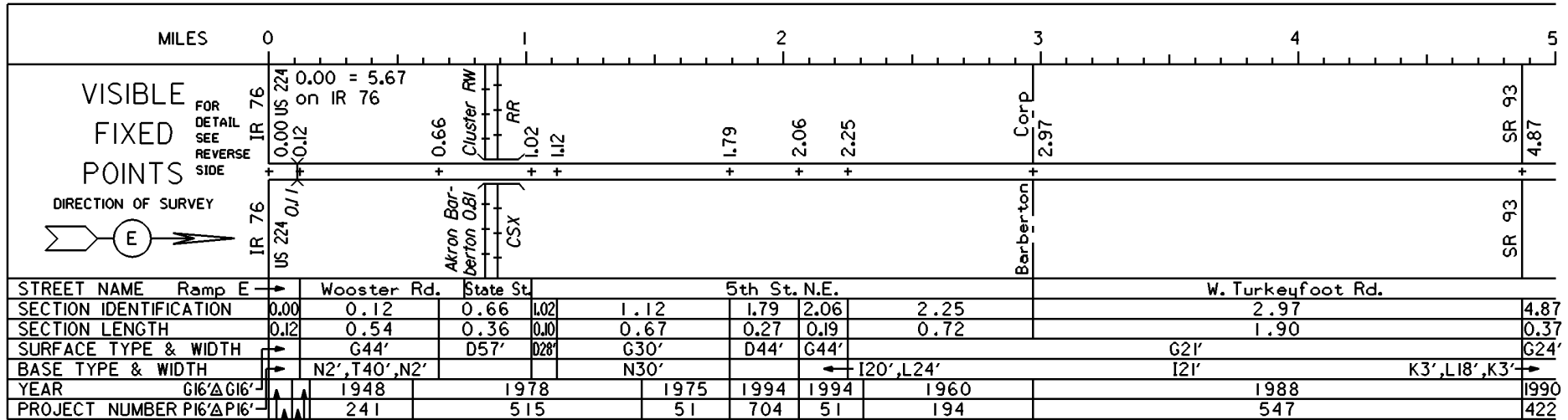
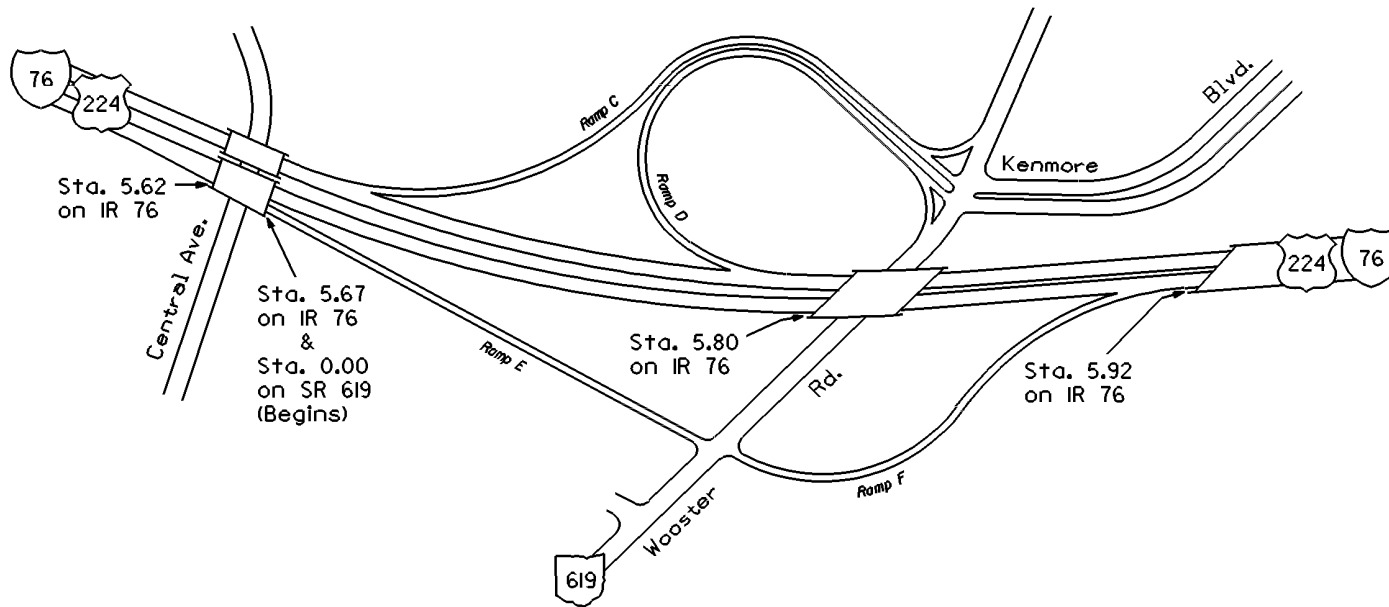


STATE OF OHIO - DEPARTMENT OF TRANSPORTATION  
STATE ROUTE SECTIONS ON CONTINUOUS MILEAGE STATIONING

DISTRICT 4  
COUNTY SUMMIT  
ROUTE SR 619

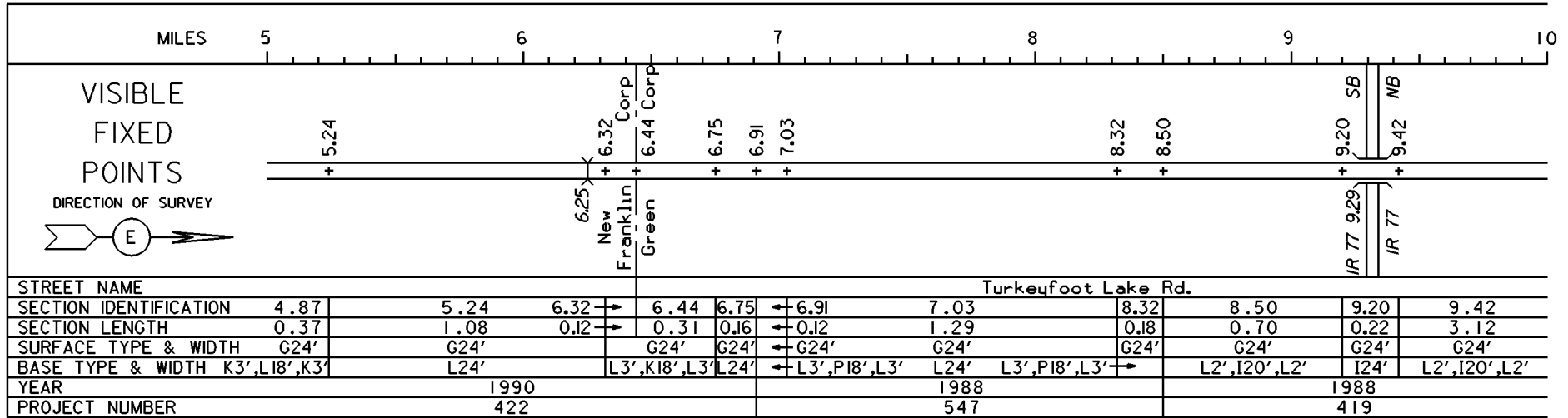


INTERCHANGE  
IR 76, US 224, SR 619  
& Wooster Rd.  
SUMMIT COUNTY  
INTERCHANGE ID NUMBER = 083900





STATE OF OHIO - DEPARTMENT OF TRANSPORTATION  
STATE ROUTE SECTIONS ON CONTINUOUS MILEAGE STATIONING

DISTRICT 4  
COUNTY SUMMIT  
ROUTE SR 619



PERPETUATION



STATE OF OHIO - DEPARTMENT OF TRANSPORTATION

STATE ROUTE SECTIONS ON CONTINUOUS MILEAGE STATIONING

DISTRICT 4  
 COUNTY SUMMIT  
 ROUTE SR 619

MILES		10	11	12	13	14	15	
VISIBLE FIXED POINTS		SR 241		RR		Corp CO	12.54 CO	
		10.01 SR 241		B&O 12.03 12.04		Green SUMMIT STARK		
DIRECTION OF SURVEY								
STREET NAME		Turkeyfoot Lake Rd.						
SECTION IDENTIFICATION		9.42						
SECTION LENGTH		3.12						
SURFACE TYPE & WIDTH		G24'						
BASE TYPE & WIDTH		L2',120',L2'						
YEAR		1988						
PROJECT NUMBER		419						

PERPETUATION

VISIBLE FIXED POINTS		SR 241		RR		Corp CO	12.54 CO	
		10.01 SR 241	10.06 10.11	CSX 12.03 12.04		Green SUMMIT STARK		
STREET NAME		Turkeyfoot Lake Rd.						
SECTION IDENTIFICATION		9.95	10.06	10.11				
SECTION LENGTH		0.11	0.05	2.43				
SURFACE TYPE & WIDTH		G52'	G52'	G24'				
BASE TYPE & WIDTH		L52'	L16',120',L16'	L2',120',L2'				
YEAR		2001						
PROJECT NUMBER		146						

VISIBLE FIXED POINTS							
STREET NAME							
SECTION IDENTIFICATION							
SECTION LENGTH							
SURFACE TYPE & WIDTH							
BASE TYPE & WIDTH							
YEAR							
PROJECT NUMBER							