


STATE OF OHIO - DEPARTMENT OF TRANSPORTATION

STATE ROUTE SECTIONS ON CONTINUOUS MILEAGE STATIONING

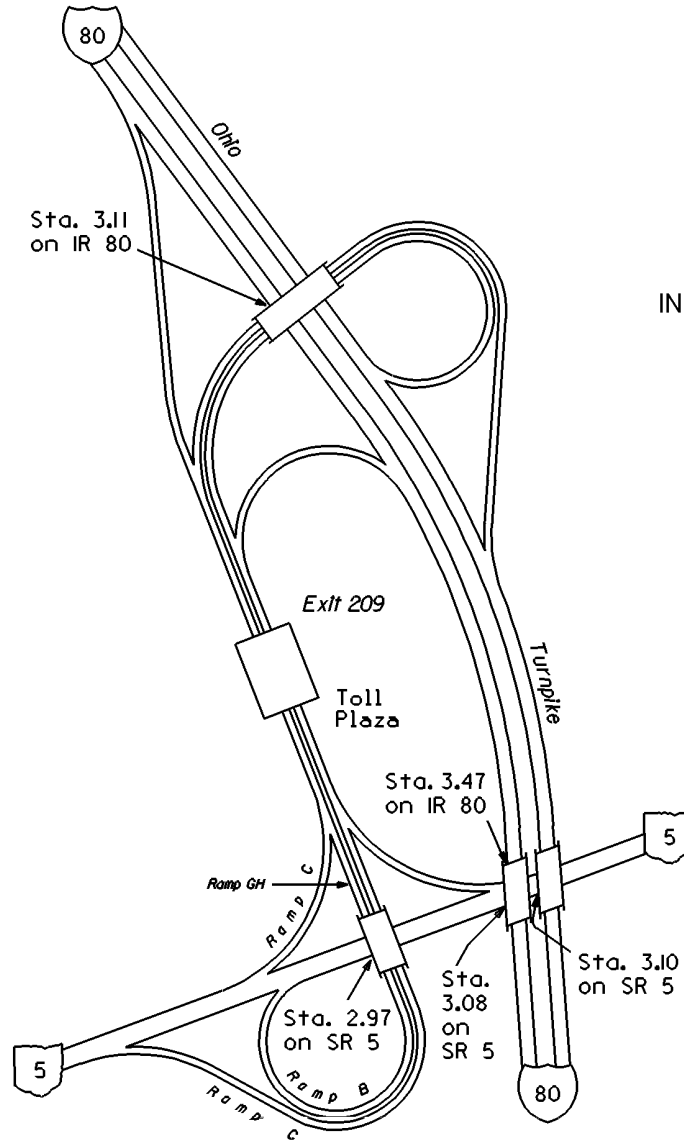
DISTRICT 4
 COUNTY TRUMBULL
 ROUTE TR 80K

STATE LOG MILES	206.06	207	208	209	210	211						
COUNTY LOG MILES	0.00											
VISIBLE FIXED POINTS DIRECTION OF SURVEY 	PORTAGE SUMMIT 0.00	T-117 0.27 Jewel North Rd.	SR 303 1.20	SR 534 1.53	RR 2.04 Norfolk Southern	RR 2.56 Abandoned	C-114 2.84 Newton Falls Robinson 3.11 Braceville Rd.	Ramps 3.47 SR 5	3.81 SR 5	C-848 4.03 Ravenna Warren Rd.	RR 4.23 CSX	FOR DETAIL SEE REVERSE SIDE EXIT 209
	Ohio Turnpike											
STREET NAME												
SECTION IDENTIFICATION	0.00											
SECTION LENGTH	7.76											
SURFACE TYPE & WIDTH	G36' Δ G36'											
BASE TYPE & WIDTH	P24', L12' Δ L12', P24'											
YEAR												
PROJECT NUMBER												

PERPETUATION

VISIBLE FIXED POINTS	=====											
STREET NAME												
SECTION IDENTIFICATION												
SECTION LENGTH												
SURFACE TYPE & WIDTH												
BASE TYPE & WIDTH												
YEAR												
PROJECT NUMBER												

VISIBLE FIXED POINTS	=====											
STREET NAME												
SECTION IDENTIFICATION												
SECTION LENGTH												
SURFACE TYPE & WIDTH												
BASE TYPE & WIDTH												
YEAR												
PROJECT NUMBER												

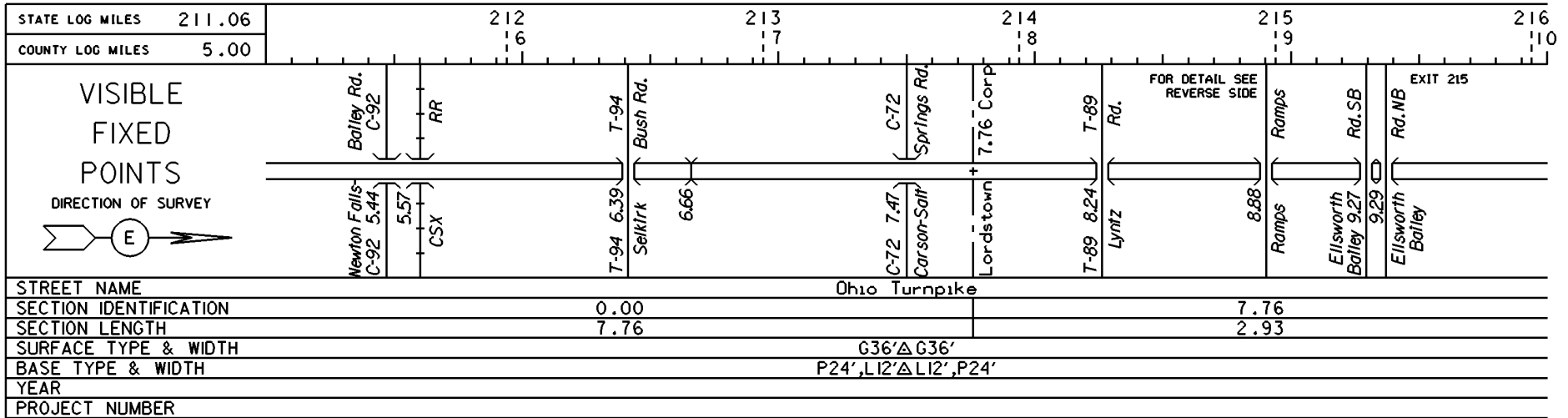


INTERCHANGE
SR 5 & Ohio
Turnpike (IR 80)
TRUMBULL COUNTY
INTERCHANGE ID NUMBER = 090300



STATE OF OHIO - DEPARTMENT OF TRANSPORTATION

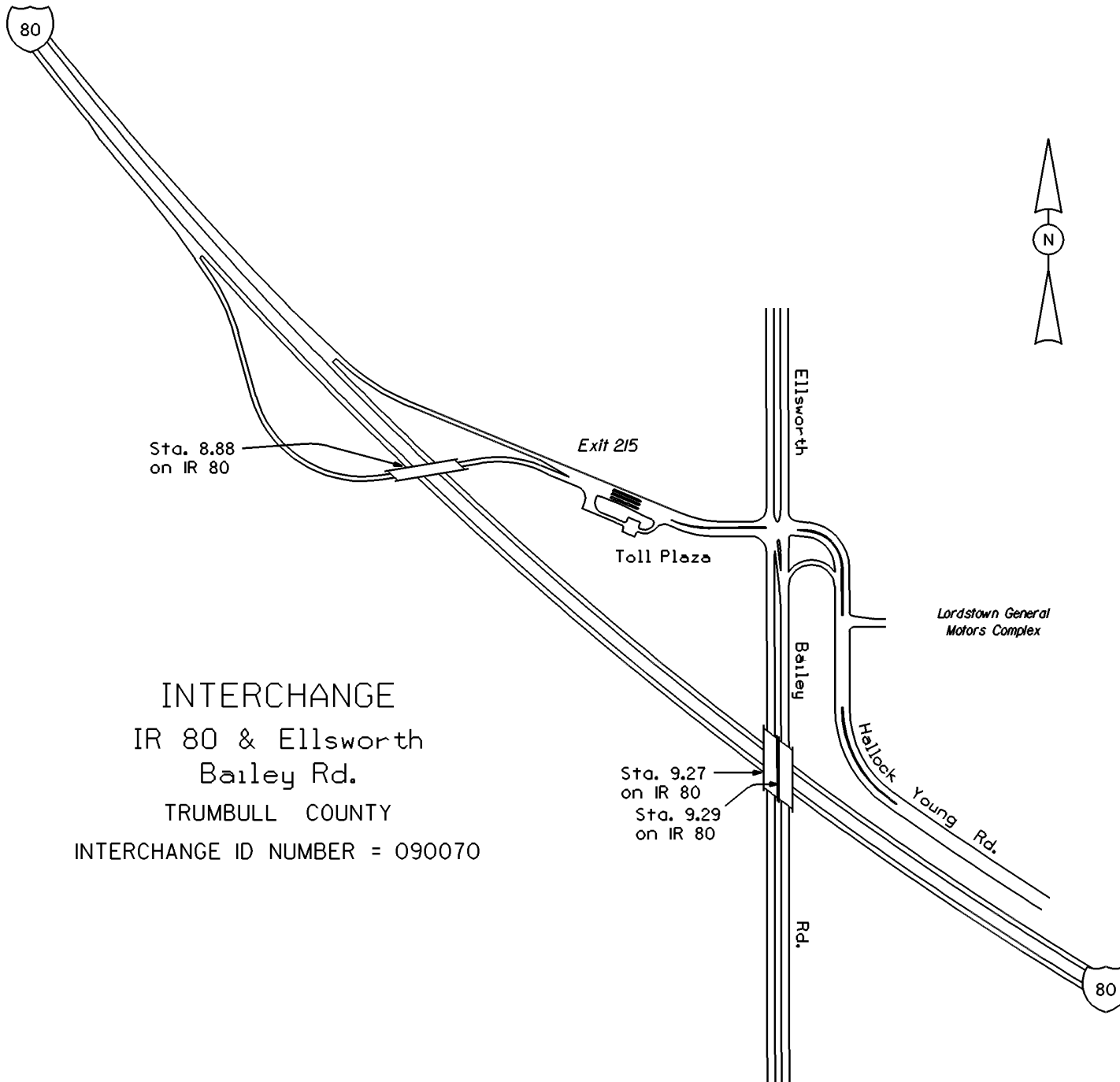
STATE ROUTE SECTIONS ON CONTINUOUS MILEAGE STATIONING

DISTRICT 4
 COUNTY TRUMBULL
 ROUTE TR 80K



PERPETUATION



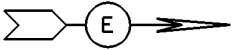


INTERCHANGE
 IR 80 & Ellsworth
 Bailey Rd.
 TRUMBULL COUNTY
 INTERCHANGE ID NUMBER = 090070


STATE OF OHIO - DEPARTMENT OF TRANSPORTATION


STATE ROUTE SECTIONS ON CONTINUOUS MILEAGE STATIONING

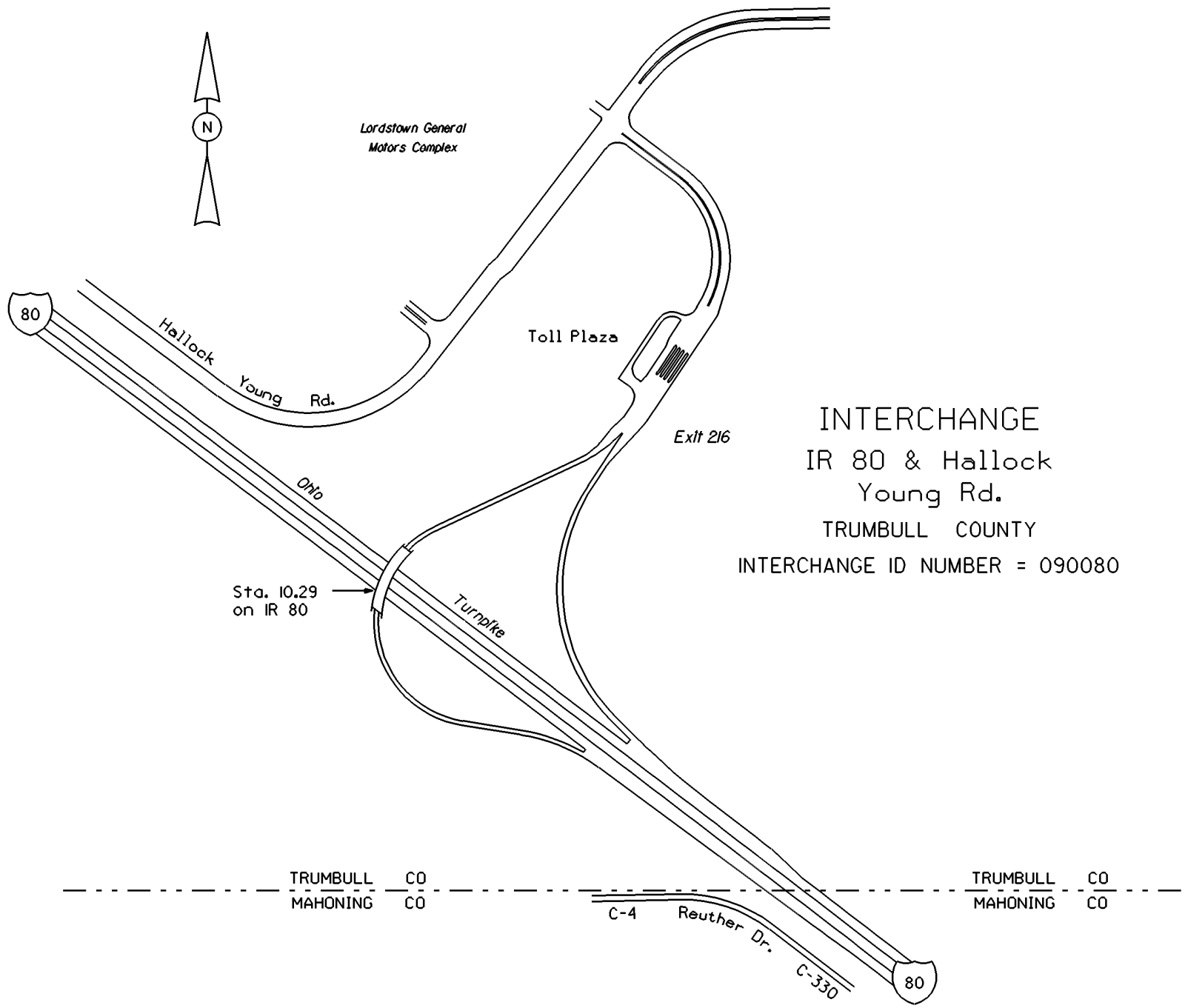
DISTRICT 4
 COUNTY TRUMBULL
 ROUTE TR 80K

STATE LOG MILES	216.06	10.20	10.40	10.60	216.75	10.80	11.00
COUNTY LOG MILES	10.00						
VISIBLE FIXED POINTS DIRECTION OF SURVEY 		FOR DETAIL SEE REVERSE SIDE		EXIT 216 Ramps Ramps 10.29	Corp CO 10.69 CO		
STREET NAME		Ohio Turnpike					
SECTION IDENTIFICATION		7.76					
SECTION LENGTH		2.93					
SURFACE TYPE & WIDTH		G36'Δ G36'					
BASE TYPE & WIDTH		P24',L12'Δ L12',P24'					
YEAR							
PROJECT NUMBER							

PERPETUATION

VISIBLE FIXED POINTS	
STREET NAME	
SECTION IDENTIFICATION	
SECTION LENGTH	
SURFACE TYPE & WIDTH	
BASE TYPE & WIDTH	
YEAR	
PROJECT NUMBER	

VISIBLE FIXED POINTS	
STREET NAME	
SECTION IDENTIFICATION	
SECTION LENGTH	
SURFACE TYPE & WIDTH	
BASE TYPE & WIDTH	
YEAR	
PROJECT NUMBER	



INTERCHANGE
 IR 80 & Hallock
 Young Rd.
 TRUMBULL COUNTY
 INTERCHANGE ID NUMBER = 090080