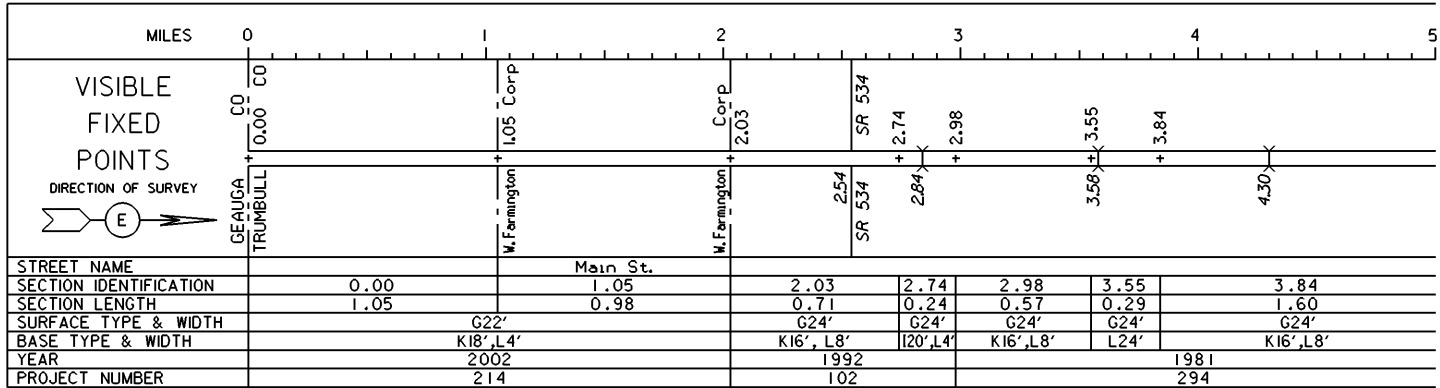



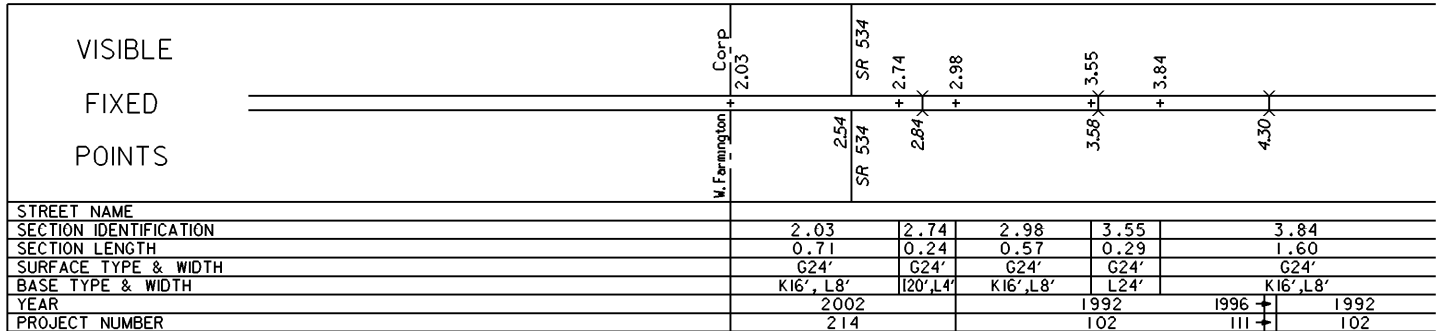
STATE OF OHIO - DEPARTMENT OF TRANSPORTATION

STATE ROUTE SECTIONS ON CONTINUOUS MILEAGE STATIONING

| | |
|----------|----------|
| DISTRICT | 4 |
| COUNTY | TRUMBULL |
| ROUTE | SR 88 |

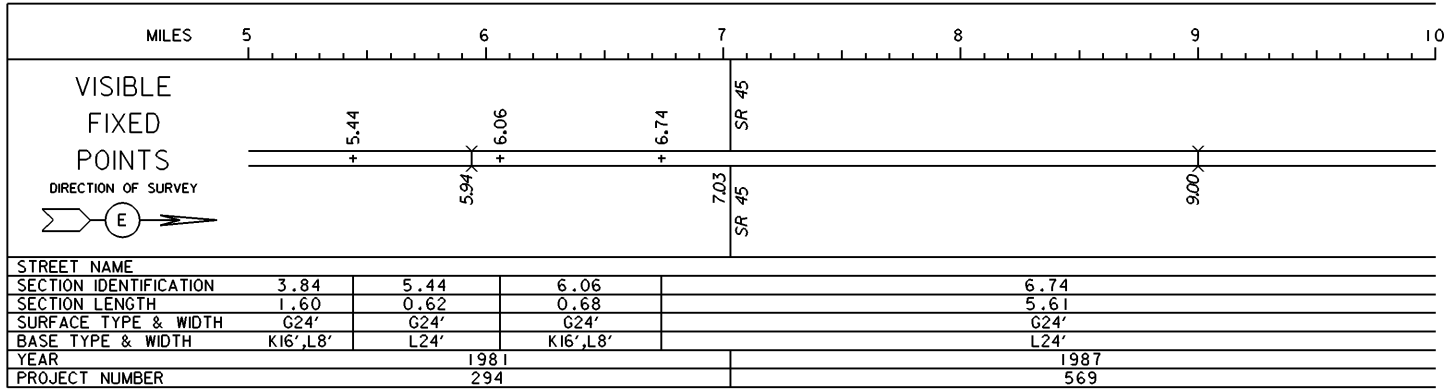


PERPETUATION

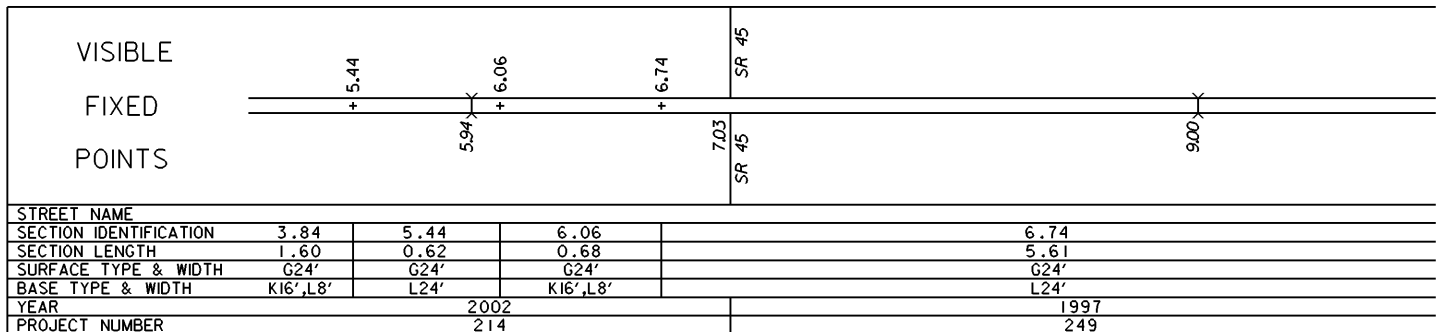
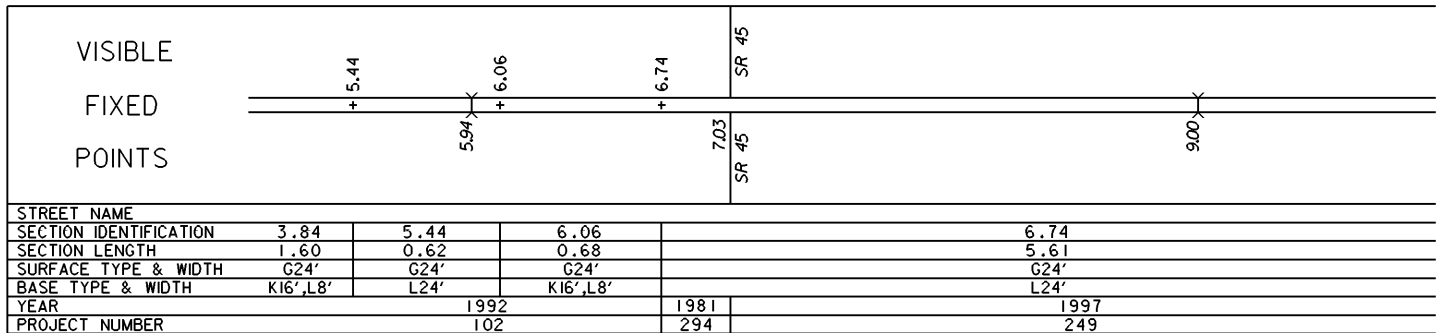


STATE OF OHIO - DEPARTMENT OF TRANSPORTATION
 STATE ROUTE SECTIONS ON CONTINUOUS MILEAGE STATIONING

DISTRICT 4
 COUNTY TRUMBULL
 ROUTE SR 88

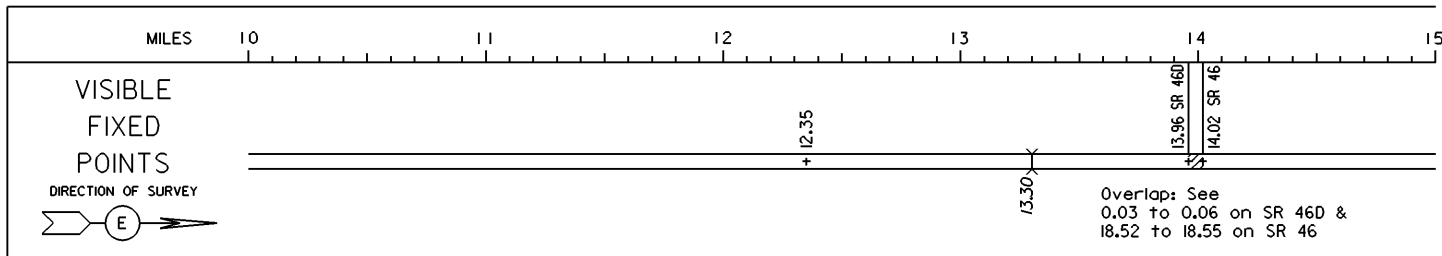


PERPETUATION



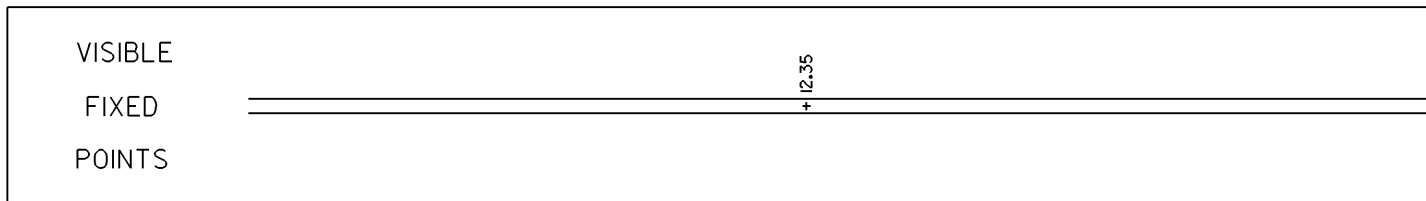
STATE OF OHIO - DEPARTMENT OF TRANSPORTATION
STATE ROUTE SECTIONS ON CONTINUOUS MILEAGE STATIONING

DISTRICT 4
COUNTY TRUMBULL
ROUTE SR 88

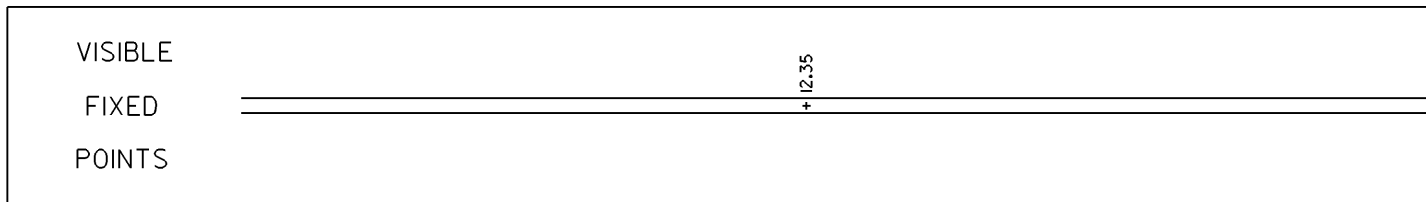


| | | | |
|------------------------|------|----------|-------|
| STREET NAME | | | |
| SECTION IDENTIFICATION | 6.74 | 12.35 | 14.02 |
| SECTION LENGTH | 5.61 | 1.61 | 1.34 |
| SURFACE TYPE & WIDTH | G24' | G24' | G18' |
| BASE TYPE & WIDTH | L24' | K22, L2' | K18' |
| YEAR | 1987 | 1997 | 1997 |
| PROJECT NUMBER | 569 | 249 | 249 |

PERPETUATION



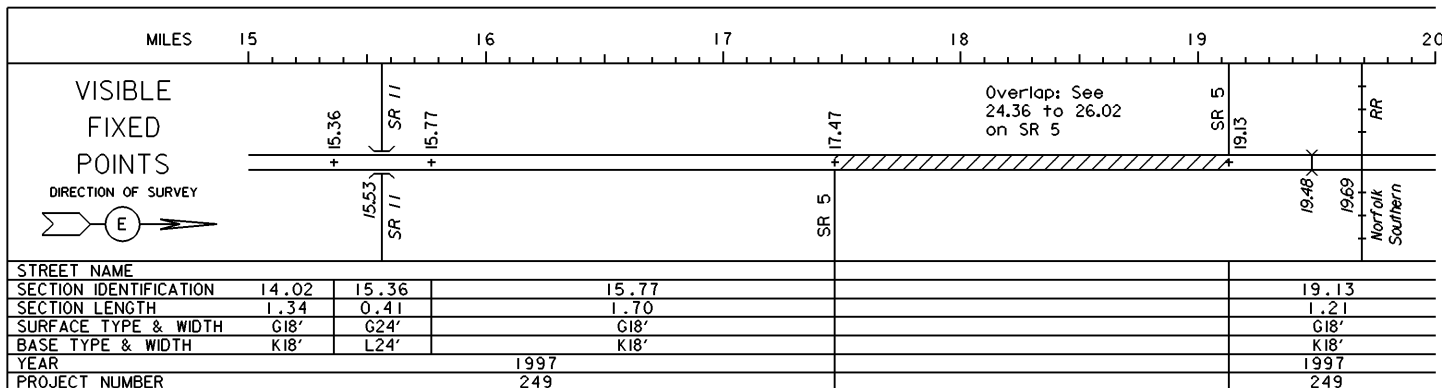
| | | | |
|------------------------|------|--|--|
| STREET NAME | | | |
| SECTION IDENTIFICATION | 6.74 | | |
| SECTION LENGTH | 5.61 | | |
| SURFACE TYPE & WIDTH | G24' | | |
| BASE TYPE & WIDTH | L24' | | |
| YEAR | 1997 | | |
| PROJECT NUMBER | 249 | | |



| | | | |
|------------------------|------|--|--|
| STREET NAME | | | |
| SECTION IDENTIFICATION | 6.74 | | |
| SECTION LENGTH | 5.61 | | |
| SURFACE TYPE & WIDTH | G24' | | |
| BASE TYPE & WIDTH | L24' | | |
| YEAR | 1997 | | |
| PROJECT NUMBER | 249 | | |

STATE OF OHIO - DEPARTMENT OF TRANSPORTATION
STATE ROUTE SECTIONS ON CONTINUOUS MILEAGE STATIONING

DISTRICT 4
COUNTY TRUMBULL
ROUTE SR 88



PERPETUATION

VISIBLE
FIXED
POINTS

STREET NAME _____
SECTION IDENTIFICATION _____
SECTION LENGTH _____
SURFACE TYPE & WIDTH _____
BASE TYPE & WIDTH _____
YEAR _____
PROJECT NUMBER _____

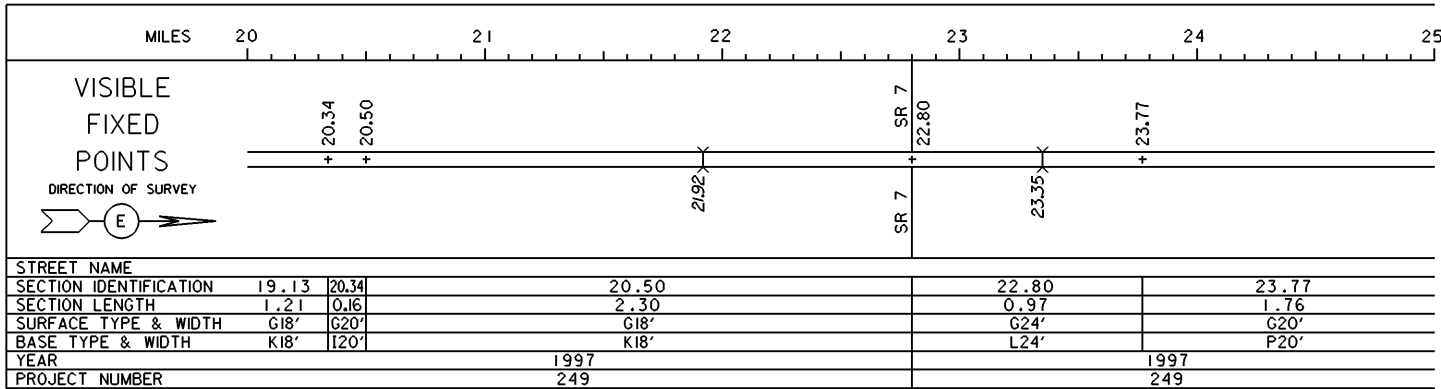
VISIBLE
FIXED
POINTS

STREET NAME _____
SECTION IDENTIFICATION _____
SECTION LENGTH _____
SURFACE TYPE & WIDTH _____
BASE TYPE & WIDTH _____
YEAR _____
PROJECT NUMBER _____

STATE OF OHIO - DEPARTMENT OF TRANSPORTATION

STATE ROUTE SECTIONS ON CONTINUOUS MILEAGE STATIONING

DISTRICT 4
 COUNTY TRUMBULL
 ROUTE SR 88



PERPETUATION

VISIBLE
 FIXED
 POINTS

STREET NAME
 SECTION IDENTIFICATION
 SECTION LENGTH
 SURFACE TYPE & WIDTH
 BASE TYPE & WIDTH
 YEAR
 PROJECT NUMBER


VISIBLE
 FIXED
 POINTS

STREET NAME
 SECTION IDENTIFICATION
 SECTION LENGTH
 SURFACE TYPE & WIDTH
 BASE TYPE & WIDTH
 YEAR
 PROJECT NUMBER

STATE OF OHIO - DEPARTMENT OF TRANSPORTATION

STATE ROUTE SECTIONS ON CONTINUOUS MILEAGE STATIONING

DISTRICT 4
 COUNTY TRUMBULL
 ROUTE SR 88

| | | | | | | |
|--|-------|-------|-------|--|------------|-------|
| MILES | 25.00 | 25.20 | 25.40 | 25.60 | 25.80 | 26.00 |
| VISIBLE FIXED POINTS DIRECTION OF SURVEY  | | | | CO. LINE + TRUMBULL OHIO STATE PENN. STATE | 25.53 LINE | |
| STREET NAME | | | | | | |
| SECTION IDENTIFICATION | 23.77 | | | | | |
| SECTION LENGTH | 1.76 | | | | | |
| SURFACE TYPE & WIDTH | G20' | | | | | |
| BASE TYPE & WIDTH | P20' | | | | | |
| YEAR | 1997 | | | | | |
| PROJECT NUMBER | 249 | | | | | |

PERPETUATION

| | | | | | |
|----------------------------|--|--|--|--|--|
| VISIBLE FIXED POINTS | | | | | |
| STREET NAME | | | | | |
| SECTION IDENTIFICATION | | | | | |
| SECTION LENGTH | | | | | |
| SURFACE TYPE & WIDTH | | | | | |
| BASE TYPE & WIDTH | | | | | |
| YEAR | | | | | |
| PROJECT NUMBER | | | | | |

| | | | | | |
|----------------------------|--|--|--|--|--|
| VISIBLE FIXED POINTS | | | | | |
| STREET NAME | | | | | |
| SECTION IDENTIFICATION | | | | | |
| SECTION LENGTH | | | | | |
| SURFACE TYPE & WIDTH | | | | | |
| BASE TYPE & WIDTH | | | | | |
| YEAR | | | | | |
| PROJECT NUMBER | | | | | |