


STATE OF OHIO - DEPARTMENT OF TRANSPORTATION

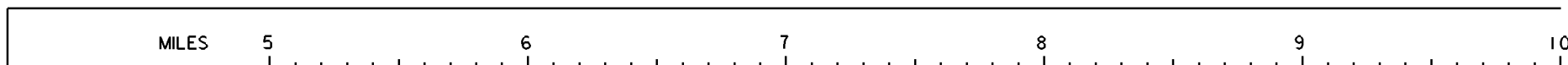
STATE ROUTE SECTIONS ON CONTINUOUS MILEAGE STATIONING

DISTRICT 11
 COUNTY TUSCARAWAS
 ROUTE SR 258

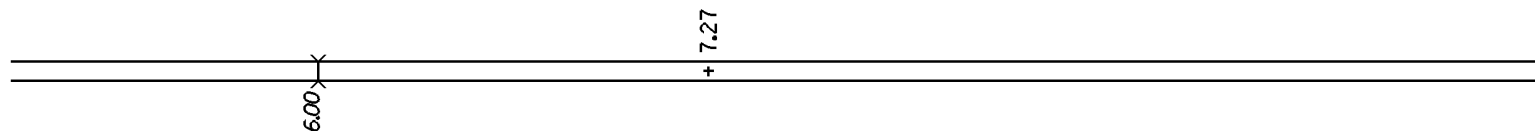
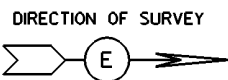


STATE OF OHIO - DEPARTMENT OF TRANSPORTATION
STATE ROUTE SECTIONS ON CONTINUOUS MILEAGE STATIONING

DISTRICT 11
COUNTY TUSCARAWAS
ROUTE SR 258



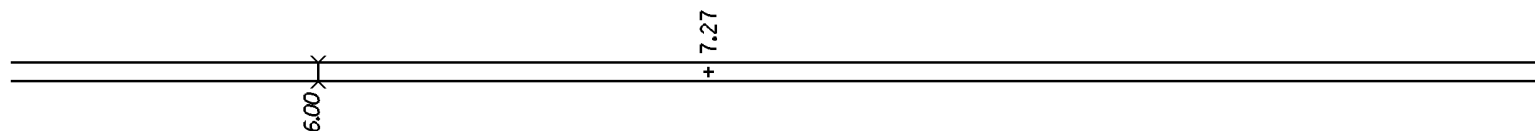
VISIBLE
FIXED
POINTS



STREET NAME			
SECTION IDENTIFICATION	4.03		7.27
SECTION LENGTH	3.24		5.90
SURFACE TYPE & WIDTH	G24'		K20'
BASE TYPE & WIDTH	N18',L6'		I20'
YEAR	1969		1966
PROJECT NUMBER	501		637

PERPETUATION

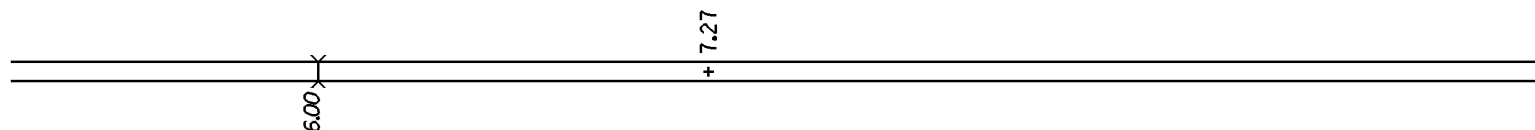
VISIBLE
FIXED
POINTS



STREET NAME			
SECTION IDENTIFICATION	4.03		7.27
SECTION LENGTH	3.24		5.90
SURFACE TYPE & WIDTH	G24'		G20'
BASE TYPE & WIDTH	N18',L6'		I20'
YEAR	1986	1986	1986
PROJECT NUMBER	917	917	127

1990
734

VISIBLE
FIXED
POINTS



STREET NAME			
SECTION IDENTIFICATION	4.03		7.27
SECTION LENGTH	3.24		5.90
SURFACE TYPE & WIDTH	G24'		G20'
BASE TYPE & WIDTH	N18',L6'		I20'
YEAR	1996	1986	2002
PROJECT NUMBER	843	917	502

STATE OF OHIO - DEPARTMENT OF TRANSPORTATION

STATE ROUTE SECTIONS ON CONTINUOUS MILEAGE STATIONING

DISTRICT 11
 COUNTY TUSCARAWAS
 ROUTE SR 258

MILES		10	11	12	13	14	15	
VISIBLE FIXED POINTS							CO	CO
DIRECTION OF SURVEY							Leave TUSCARAWAS	Re-enter TUSCARAWAS
STREET NAME							13.17	
SECTION IDENTIFICATION		7.27						13.17
SECTION LENGTH		5.90						6.28
SURFACE TYPE & WIDTH		K20'						G18'
BASE TYPE & WIDTH		I20'						I18'
YEAR		1966						2005
PROJECT NUMBER		637						143

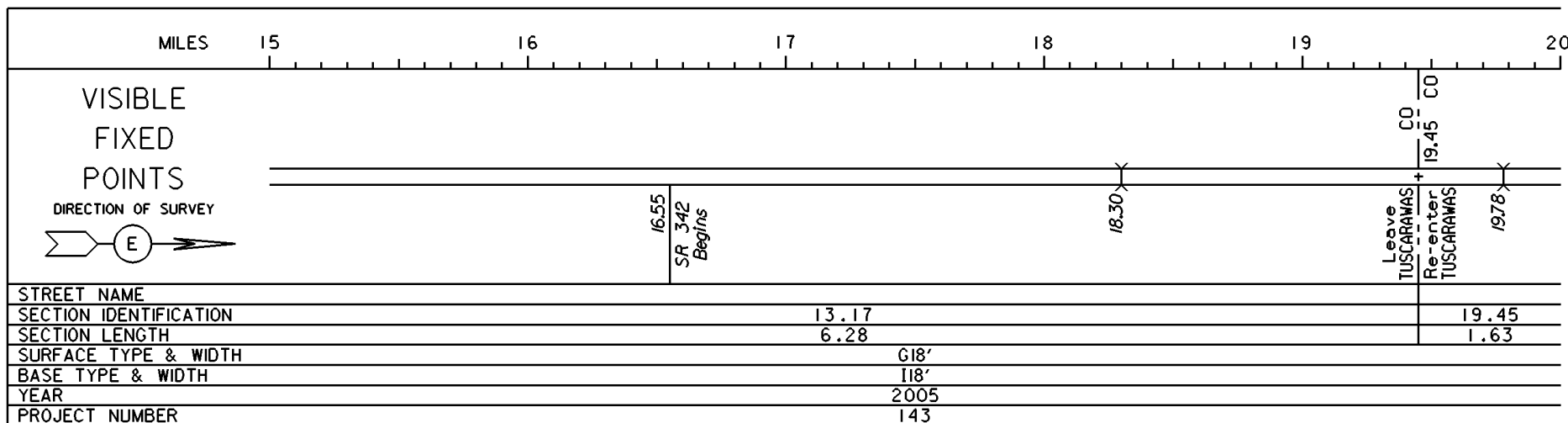
PERPETUATION

VISIBLE FIXED POINTS							CO	CO
STREET NAME							Leave TUSCARAWAS	Re-enter TUSCARAWAS
SECTION IDENTIFICATION		7.27						
SECTION LENGTH		5.90						
SURFACE TYPE & WIDTH		G20'						
BASE TYPE & WIDTH		I20'						
YEAR		1986						
PROJECT NUMBER		127						



VISIBLE FIXED POINTS							CO	CO
STREET NAME							Leave TUSCARAWAS	Re-enter TUSCARAWAS
SECTION IDENTIFICATION		7.27						
SECTION LENGTH		5.90						
SURFACE TYPE & WIDTH		G20'						
BASE TYPE & WIDTH		I20'						
YEAR		2002						
PROJECT NUMBER		502						

STATE OF OHIO - DEPARTMENT OF TRANSPORTATION
STATE ROUTE SECTIONS ON CONTINUOUS MILEAGE STATIONING

DISTRICT 11
COUNTY TUSCARAWAS
ROUTE SR 258

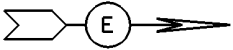


PERPETUATION



STATE OF OHIO - DEPARTMENT OF TRANSPORTATION
STATE ROUTE SECTIONS ON CONTINUOUS MILEAGE STATIONING

DISTRICT 11
COUNTY TUSCARAWAS
ROUTE SR 258

	MILES 20.00	20.50	21.00	21.50	22.00	22.50
VISIBLE FIXED POINTS DIRECTION OF SURVEY 	+ 21.08 SR 800 + SR 800			21.23 = 2.02 on SR 800 21.23		
STREET NAME						
SECTION IDENTIFICATION		19.45	21.08			
SECTION LENGTH		1.63	0.15			
SURFACE TYPE & WIDTH		G18'	G20'			
BASE TYPE & WIDTH		I18'	I20'			
YEAR		2005				
PROJECT NUMBER		143				

PERPETUATION

VISIBLE FIXED POINTS						
STREET NAME						
SECTION IDENTIFICATION						
SECTION LENGTH						
SURFACE TYPE & WIDTH						
BASE TYPE & WIDTH						
YEAR						
PROJECT NUMBER						

VISIBLE FIXED POINTS						
STREET NAME						
SECTION IDENTIFICATION						
SECTION LENGTH						
SURFACE TYPE & WIDTH						
BASE TYPE & WIDTH						
YEAR						
PROJECT NUMBER						