
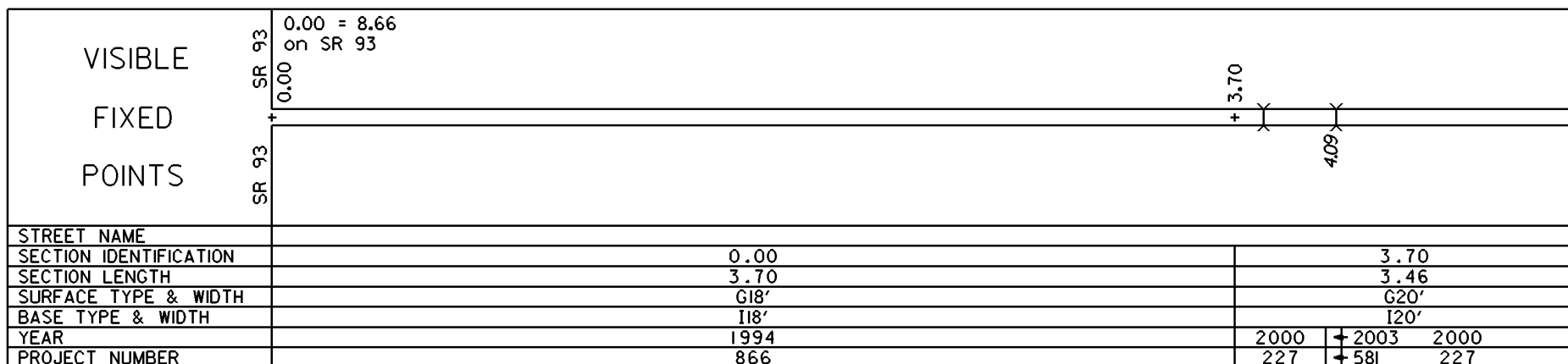
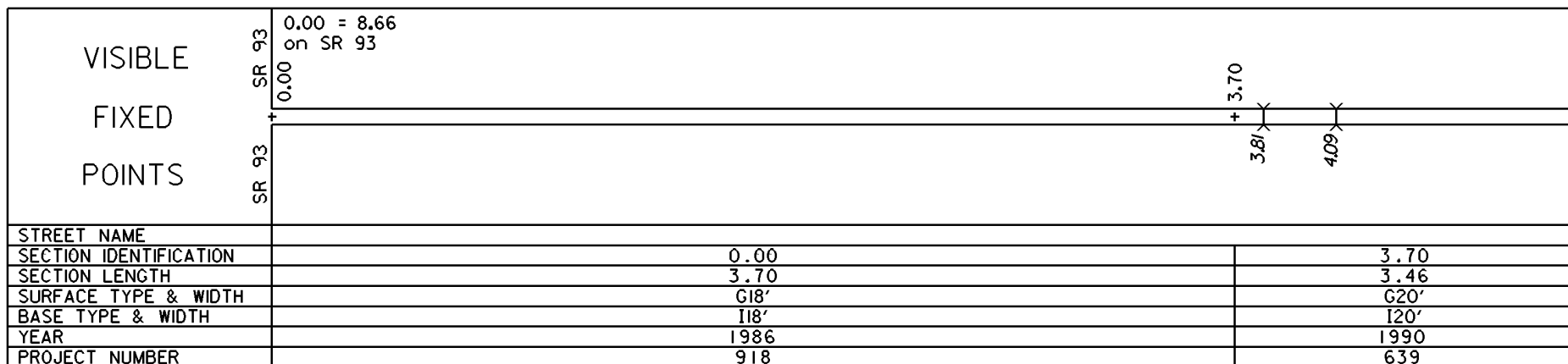


STATE OF OHIO - DEPARTMENT OF TRANSPORTATION
STATE ROUTE SECTIONS ON CONTINUOUS MILEAGE STATIONING

DISTRICT 11
COUNTY TUSCARAWAS
ROUTE SR 516

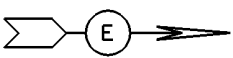


PERPETUATION

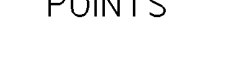



STATE OF OHIO - DEPARTMENT OF TRANSPORTATION
STATE ROUTE SECTIONS ON CONTINUOUS MILEAGE STATIONING

DISTRICT 11
COUNTY TUSCARAWAS
ROUTE SR 516

MILES		5	6	7	8	9	10
VISIBLE FIXED POINTS			7.16	7.65	7.70	7.70 = 9.94 on SR 39	
			+	+	+		
DIRECTION OF SURVEY					SR 39		
							
STREET NAME							
SECTION IDENTIFICATION	3.70	7.16	7.65				
SECTION LENGTH	3.46	0.49	0.05				
SURFACE TYPE & WIDTH	G20'	G20'	G22'				
BASE TYPE & WIDTH	I20'	N16',14'	P22'				
YEAR	1983						
PROJECT NUMBER	565						

PERPETUATION

VISIBLE FIXED POINTS			7.16	7.65	7.70	7.70 = 9.94 on SR 39	
			+	+	+		
DIRECTION OF SURVEY					SR 39		
							
STREET NAME							
SECTION IDENTIFICATION	3.70	7.16	7.65				
SECTION LENGTH	3.46	0.49	0.05				
SURFACE TYPE & WIDTH	G20'	G20'	G22'				
BASE TYPE & WIDTH	I20'	N16',14'	P22'				
YEAR	1990						
PROJECT NUMBER	639						

VISIBLE FIXED POINTS			7.16	7.65	7.70	7.70 = 9.88 on SR 39	
			+	+	+		
DIRECTION OF SURVEY					SR 39		
							
STREET NAME							
SECTION IDENTIFICATION	3.70	7.16	7.65				
SECTION LENGTH	3.46	0.49	0.05				
SURFACE TYPE & WIDTH	G20'	G20'	G22'				
BASE TYPE & WIDTH	I20'	N16',14'	P22'				
YEAR	2000						
PROJECT NUMBER	227						