


# STATE OF OHIO - DEPARTMENT OF TRANSPORTATION

STATE ROUTE SECTIONS ON CONTINUOUS MILEAGE STATIONING

DISTRICT	6
COUNTY	UNION
ROUTE	SR 161



PERPETUATION

VISIBLE

FIXED      \_\_\_\_\_

POINTS

---

STREET NAME \_\_\_\_\_

SECTION IDENTIFICATION \_\_\_\_\_

SECTION LENGTH \_\_\_\_\_

SURFACE TYPE & WIDTH \_\_\_\_\_

BASE TYPE & WIDTH \_\_\_\_\_

YEAR \_\_\_\_\_

PROJECT NUMBER \_\_\_\_\_

VISIBLE

FIXED      \_\_\_\_\_

POINTS

---

STREET NAME \_\_\_\_\_

SECTION IDENTIFICATION \_\_\_\_\_

SECTION LENGTH \_\_\_\_\_

SURFACE TYPE & WIDTH \_\_\_\_\_

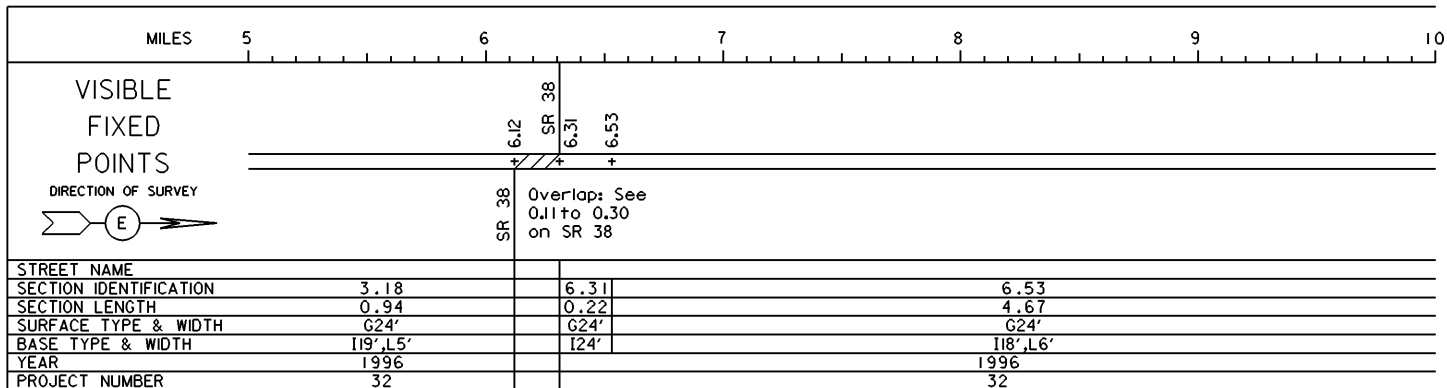
BASE TYPE & WIDTH \_\_\_\_\_

YEAR \_\_\_\_\_

PROJECT NUMBER \_\_\_\_\_

STATE OF OHIO - DEPARTMENT OF TRANSPORTATION  
STATE ROUTE SECTIONS ON CONTINUOUS MILEAGE STATIONING

DISTRICT 6  
COUNTY UNION  
ROUTE SR 161



PERPETUATION

VISIBLE  
FIXED  
POINTS

---

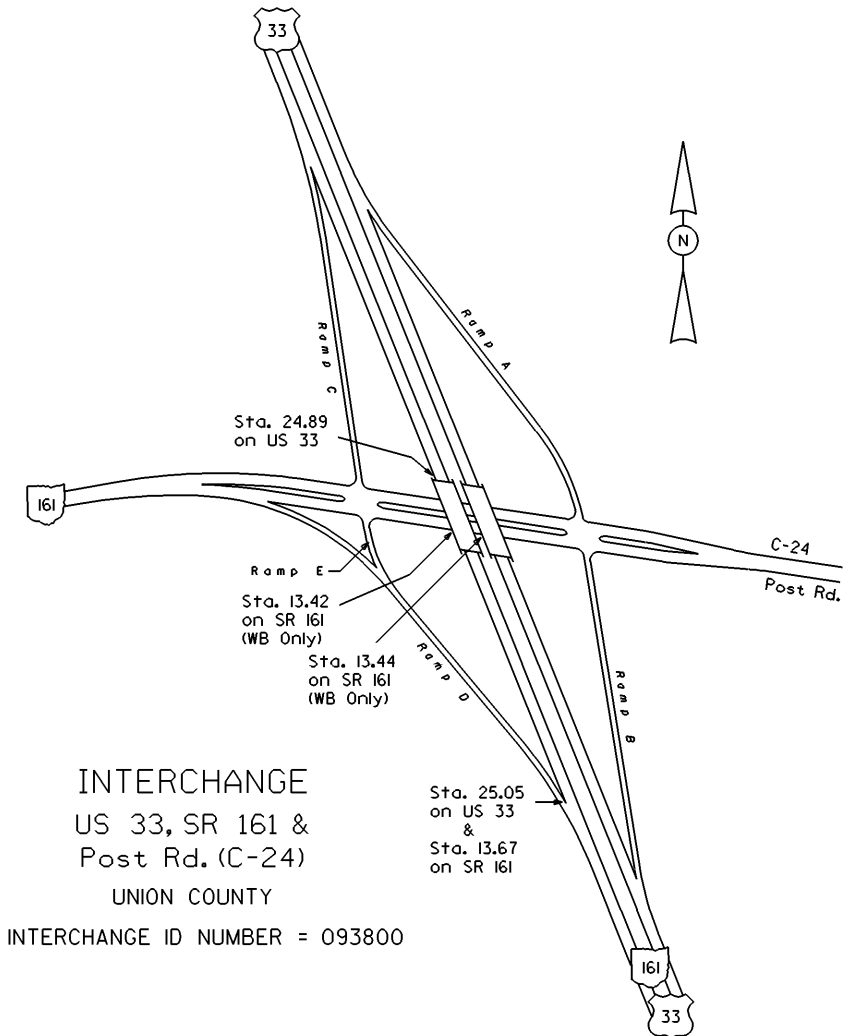
STREET NAME  
SECTION IDENTIFICATION  
SECTION LENGTH  
SURFACE TYPE & WIDTH  
BASE TYPE & WIDTH  
YEAR  
PROJECT NUMBER

VISIBLE  
FIXED  
POINTS

---

STREET NAME  
SECTION IDENTIFICATION  
SECTION LENGTH  
SURFACE TYPE & WIDTH  
BASE TYPE & WIDTH  
YEAR  
PROJECT NUMBER





INTERCHANGE  
 US 33, SR 161 &  
 Post Rd. (C-24)

UNION COUNTY

INTERCHANGE ID NUMBER = 093800