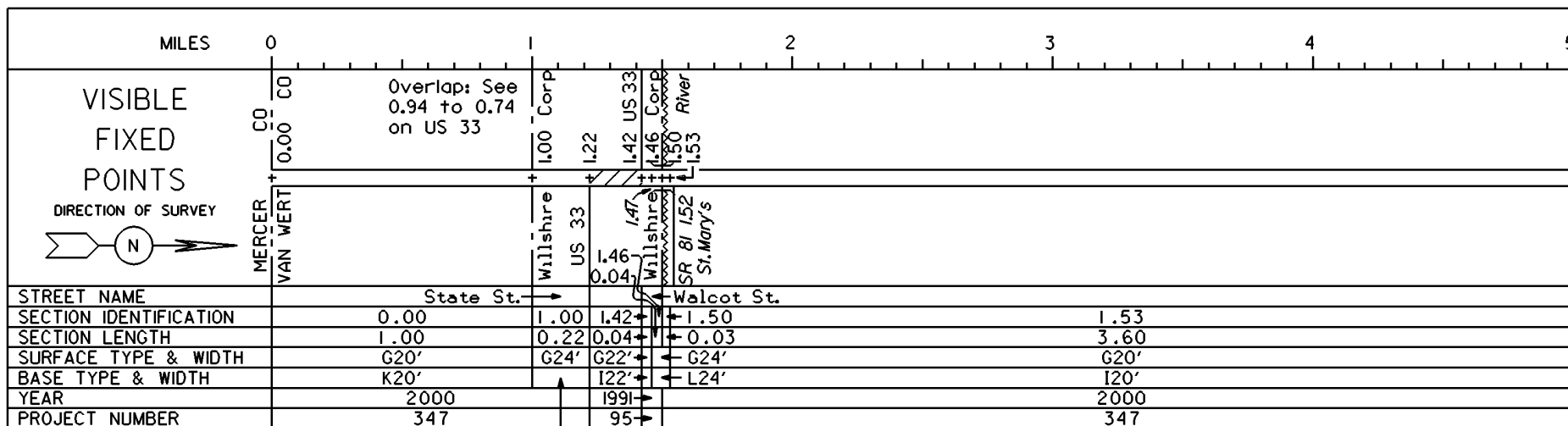


STATE OF OHIO - DEPARTMENT OF TRANSPORTATION

STATE ROUTE SECTIONS ON CONTINUOUS MILEAGE STATIONING

DISTRICT 1
 COUNTY VAN WERT
 ROUTE SR 49



N4',R16',N4' PERPETUATION

VISIBLE
 FIXED
 POINTS

STREET NAME
 SECTION IDENTIFICATION
 SECTION LENGTH
 SURFACE TYPE & WIDTH
 BASE TYPE & WIDTH
 YEAR
 PROJECT NUMBER


VISIBLE
 FIXED
 POINTS

STREET NAME
 SECTION IDENTIFICATION
 SECTION LENGTH
 SURFACE TYPE & WIDTH
 BASE TYPE & WIDTH
 YEAR
 PROJECT NUMBER

STATE OF OHIO - DEPARTMENT OF TRANSPORTATION

STATE ROUTE SECTIONS ON CONTINUOUS MILEAGE STATIONING

DISTRICT 1
 COUNTY VAN WERT
 ROUTE SR 49



PERPETUATION

VISIBLE
 FIXED
 POINTS

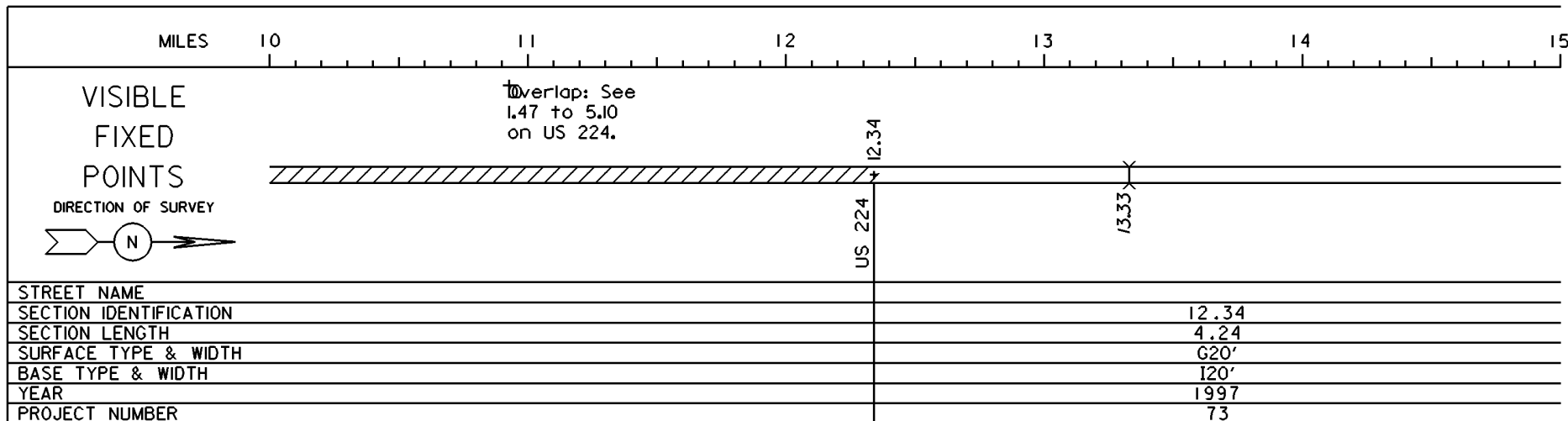
STREET NAME
 SECTION IDENTIFICATION
 SECTION LENGTH
 SURFACE TYPE & WIDTH
 BASE TYPE & WIDTH
 YEAR
 PROJECT NUMBER

VISIBLE
 FIXED
 POINTS



STREET NAME
 SECTION IDENTIFICATION
 SECTION LENGTH
 SURFACE TYPE & WIDTH
 BASE TYPE & WIDTH
 YEAR
 PROJECT NUMBER

STATE OF OHIO - DEPARTMENT OF TRANSPORTATION
STATE ROUTE SECTIONS ON CONTINUOUS MILEAGE STATIONING

DISTRICT 1
COUNTY VAN WERT
ROUTE SR 49

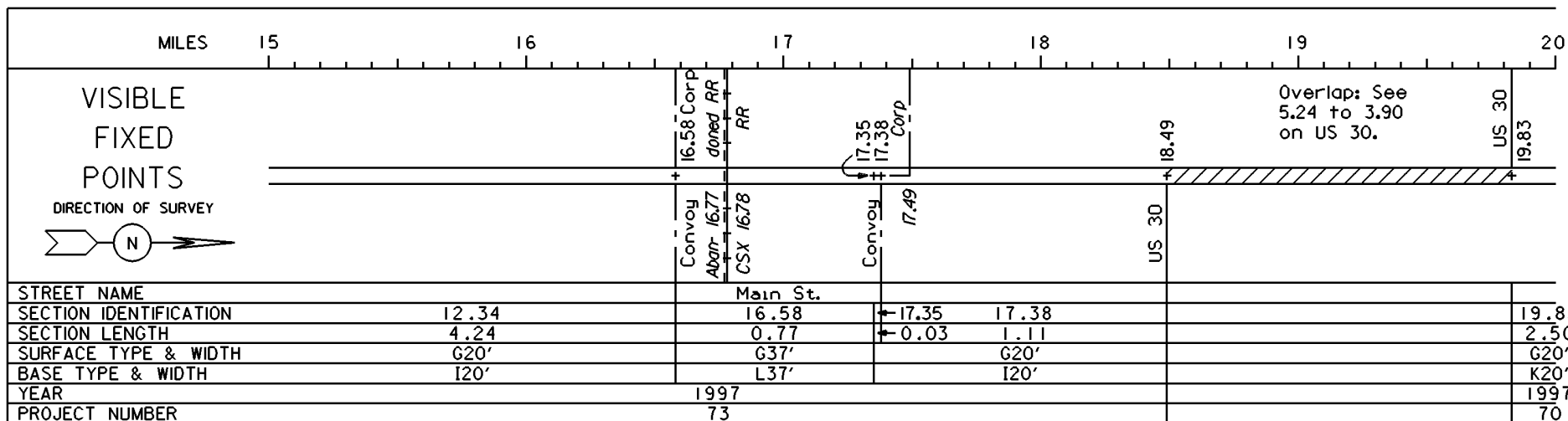


PERPETUATION



STATE OF OHIO - DEPARTMENT OF TRANSPORTATION
STATE ROUTE SECTIONS ON CONTINUOUS MILEAGE STATIONING

DISTRICT 1
COUNTY VAN WERT
ROUTE SR 49



PERPETUATION

VISIBLE
FIXED
POINTS


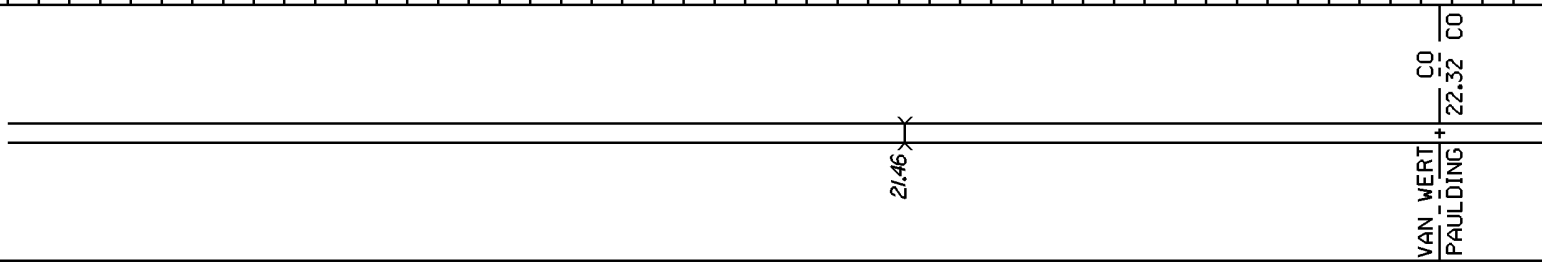
STREET NAME
SECTION IDENTIFICATION
SECTION LENGTH
SURFACE TYPE & WIDTH
BASE TYPE & WIDTH
YEAR
PROJECT NUMBER

VISIBLE
FIXED
POINTS


STREET NAME
SECTION IDENTIFICATION
SECTION LENGTH
SURFACE TYPE & WIDTH
BASE TYPE & WIDTH
YEAR
PROJECT NUMBER


STATE OF OHIO - DEPARTMENT OF TRANSPORTATION
STATE ROUTE SECTIONS ON CONTINUOUS MILEAGE STATIONING

DISTRICT 1
COUNTY VAN WERT
ROUTE SR 49

	MILES	20.00	20.50	21.00	21.50	22.00	22.50
VISIBLE FIXED POINTS DIRECTION OF SURVEY 							CO 22.32 CO
STREET NAME							
SECTION IDENTIFICATION				19.83			
SECTION LENGTH				2.50			
SURFACE TYPE & WIDTH				G20'			
BASE TYPE & WIDTH				K20'			
YEAR				1997			
PROJECT NUMBER				70			

PERPETUATION

	MILES	20.00	20.50	21.00	21.50	22.00	22.50
VISIBLE FIXED POINTS							
STREET NAME							
SECTION IDENTIFICATION							
SECTION LENGTH							
SURFACE TYPE & WIDTH							
BASE TYPE & WIDTH							
YEAR							
PROJECT NUMBER							

	MILES	20.00	20.50	21.00	21.50	22.00	22.50
VISIBLE FIXED POINTS							
STREET NAME							
SECTION IDENTIFICATION							
SECTION LENGTH							
SURFACE TYPE & WIDTH							
BASE TYPE & WIDTH							
YEAR							
PROJECT NUMBER							