

STATE OF OHIO - DEPARTMENT OF TRANSPORTATION

STATE ROUTE SECTIONS ON CONTINUOUS MILEAGE STATIONING

DISTRICT 8
 COUNTY WARREN
 ROUTE IR 71

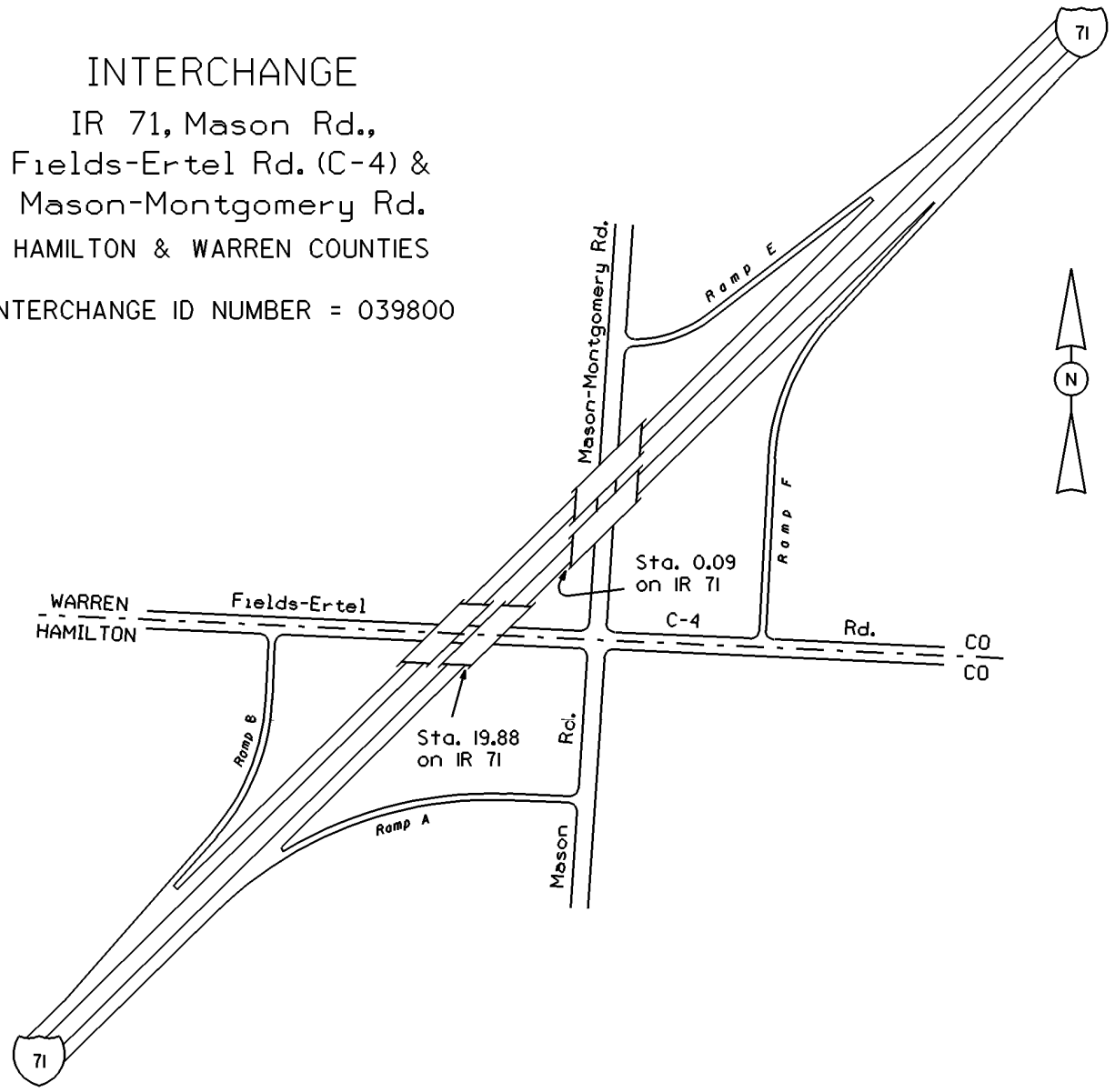
| | | | | | | | |
|----------------------------|---------------------|----|----|------|----|-----------|------|
| STATE LOG MILES | 19.91 | 20 | 21 | 22 | 23 | 24 | 5 |
| COUNTY LOG MILES | 0.00 | | | | | | |
| VISIBLE FIXED POINTS | | | | | | | |
| | DIRECTION OF SURVEY | | | | | | |
| STREET NAME | | | | | | | |
| SECTION IDENTIFICATION | 0.00 | | | | | 2.55 | 4.71 |
| SECTION LENGTH | 2.55 | | | | | 2.16 | 2.09 |
| SURFACE TYPE & WIDTH | | | | | | G24'ΔG24' | |
| BASE TYPE & WIDTH | | | | | | P24'ΔP24' | |
| YEAR | 1993 | | | 1991 | | | |
| PROJECT NUMBER | 41 | | | 12 | | | |

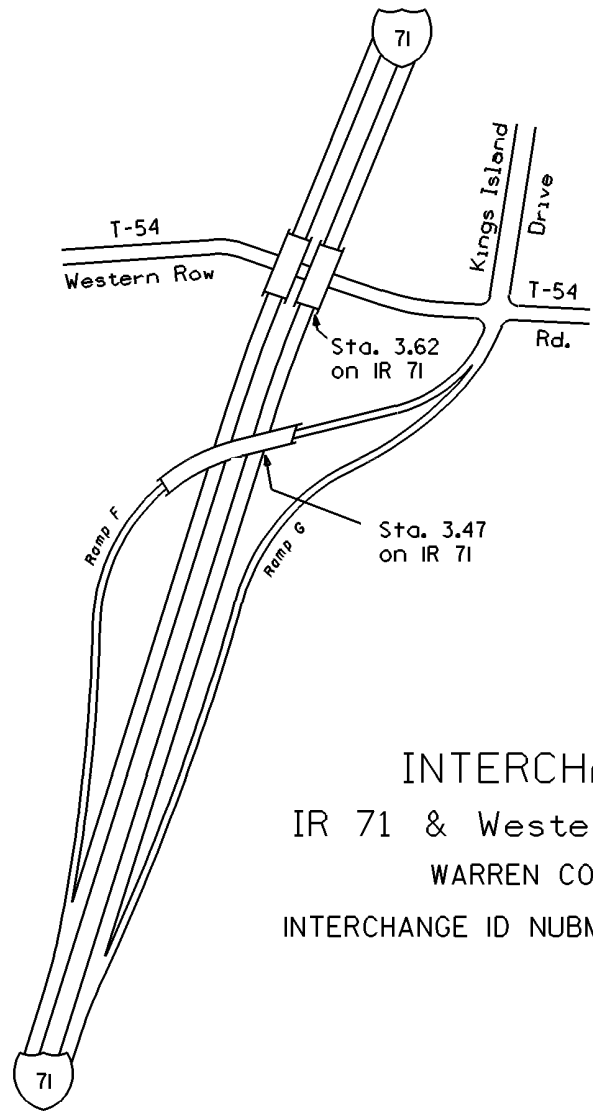
PERPETUATION

| | | | | | | | | | |
|----------------------------|---------------------|-----------|--|------|------|-----------|-----------|---------------------|------|
| VISIBLE FIXED POINTS | | | | | | | | | |
| | DIRECTION OF SURVEY | | | | | | | | |
| STREET NAME | | | | | | | | | |
| SECTION IDENTIFICATION | 0.00 | 0.33 | | | 2.55 | 3.11 | 3.43 | 3.73 | 4.71 |
| SECTION LENGTH | 0.33 | 2.22 | | | 0.56 | 0.32 | 0.30 | 0.98 | 1.97 |
| SURFACE TYPE & WIDTH | G36'ΔG36' | G48'ΔG48' | | | | G36'ΔG36' | G36'ΔG36' | G36'ΔG36' | |
| BASE TYPE & WIDTH | P36'ΔP36' | P48'ΔP48' | | | | P36'ΔP36' | L36'ΔL36' | P24',L12'ΔL12',P24' | |
| YEAR | 1999 | | | 1999 | | | | | |
| PROJECT NUMBER | 463 | | | 780 | | | | | |

| | | | | | | | |
|----------------------------|--|--|--|--|--|--|--|
| VISIBLE FIXED POINTS | | | | | | | |
| STREET NAME | | | | | | | |
| SECTION IDENTIFICATION | | | | | | | |
| SECTION LENGTH | | | | | | | |
| SURFACE TYPE & WIDTH | | | | | | | |
| BASE TYPE & WIDTH | | | | | | | |
| YEAR | | | | | | | |
| PROJECT NUMBER | | | | | | | |

INTERCHANGE
IR 71, Mason Rd.,
Fields-Ertel Rd. (C-4) &
Mason-Montgomery Rd.
HAMILTON & WARREN COUNTIES
INTERCHANGE ID NUMBER = 039800



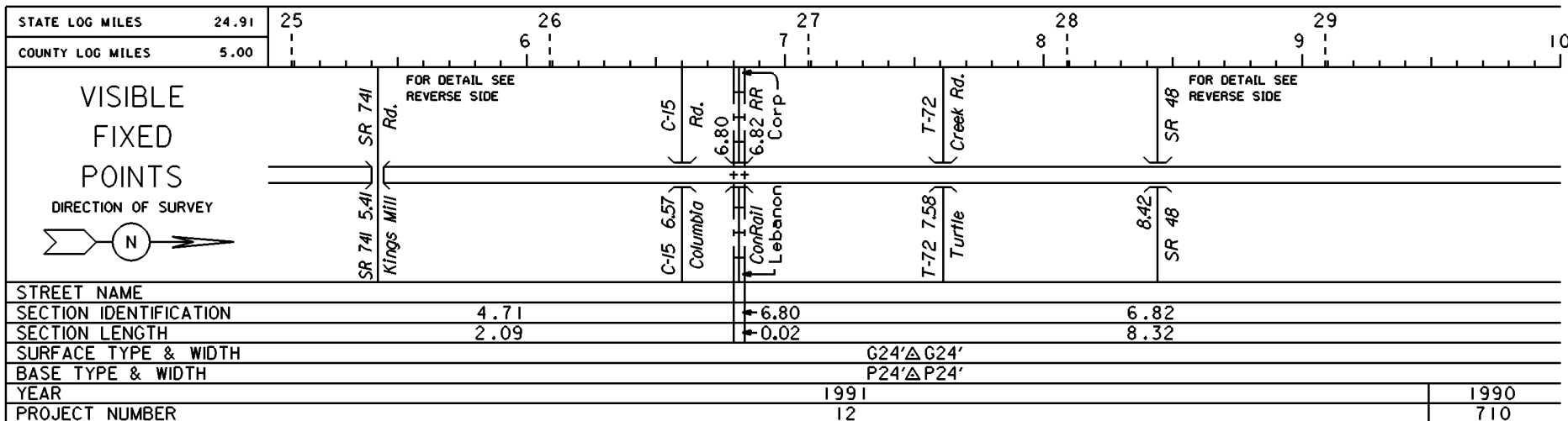


INTERCHANGE
IR 71 & Western Row Rd.
WARREN COUNTY
INTERCHANGE ID NUBMBER = 094500

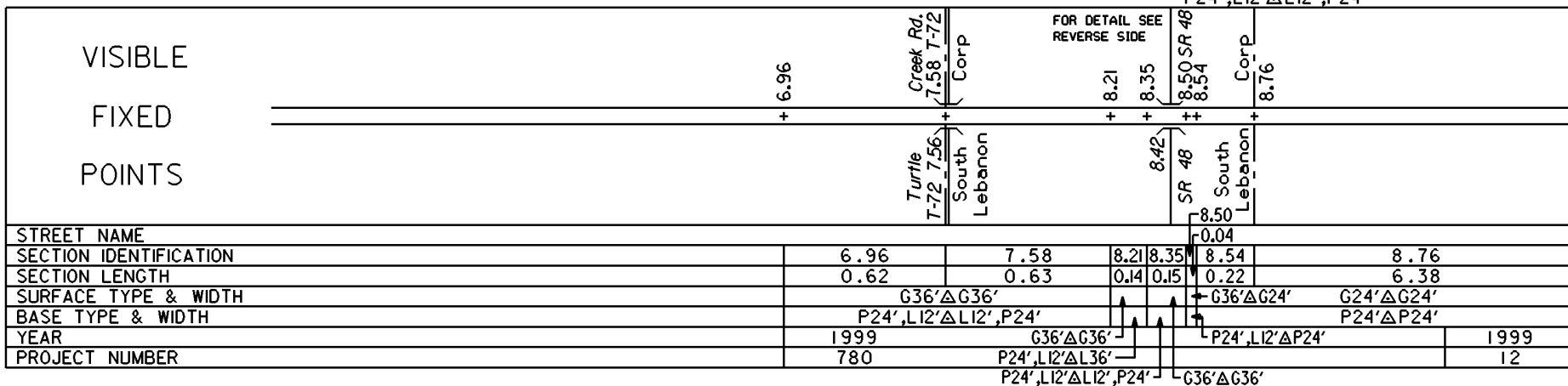
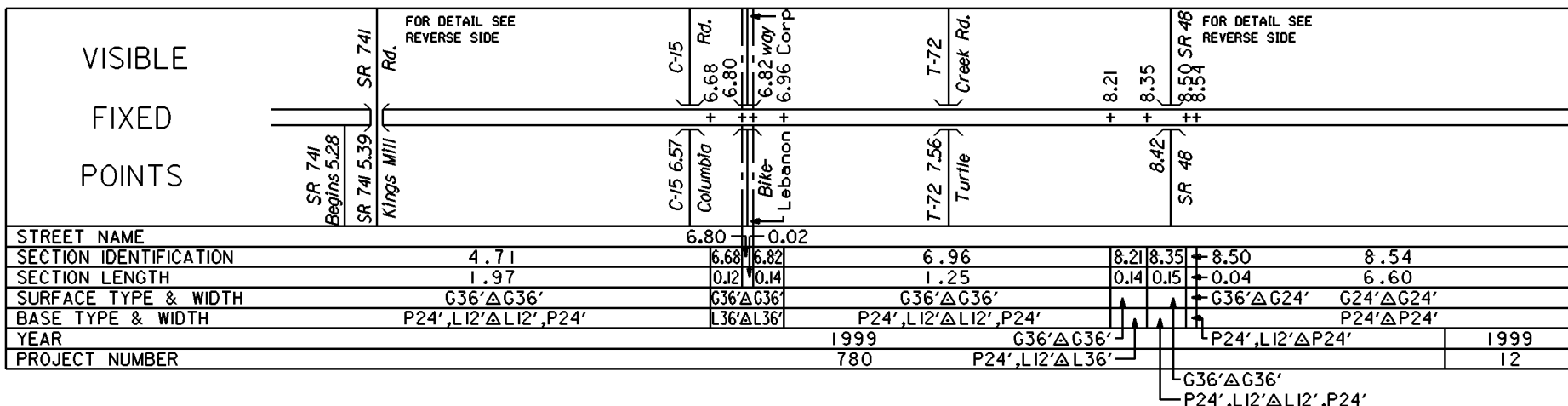
STATE OF OHIO - DEPARTMENT OF TRANSPORTATION

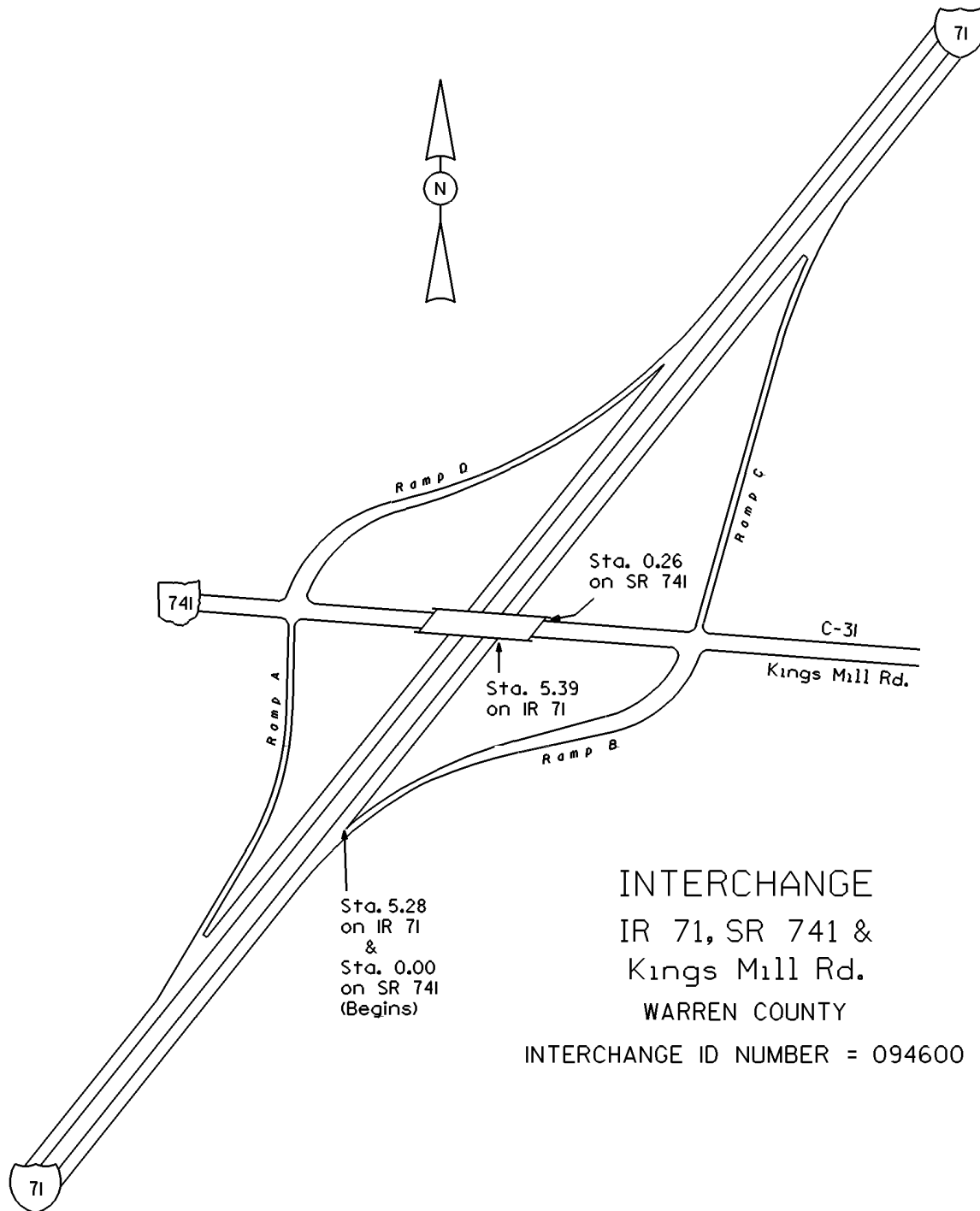
STATE ROUTE SECTIONS ON CONTINUOUS MILEAGE STATIONING

DISTRICT 8
 COUNTY WARREN
 ROUTE IR 71



PERPETUATION



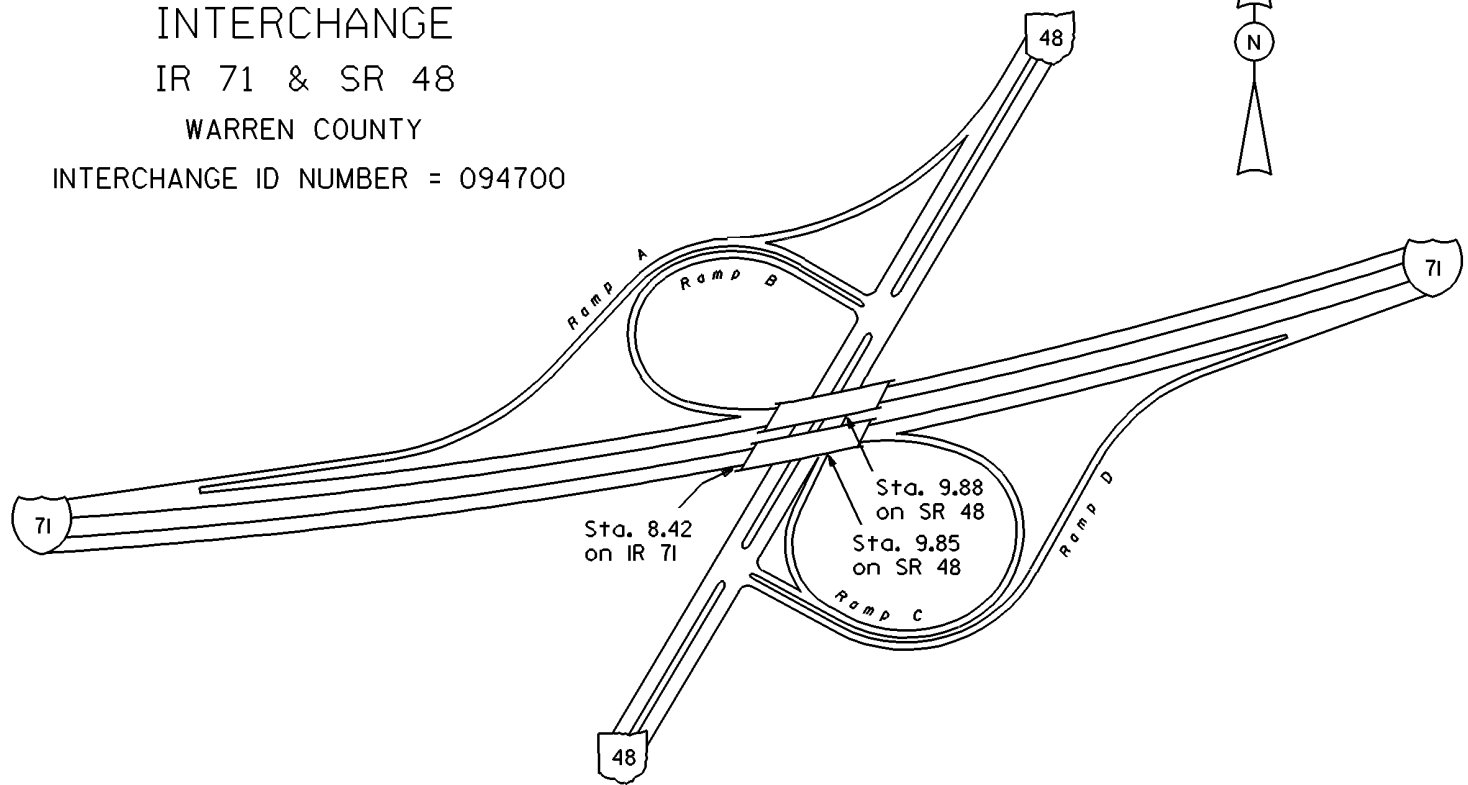


INTERCHANGE
 IR 71, SR 741 &
 Kings Mill Rd.

WARREN COUNTY

INTERCHANGE ID NUMBER = 094600

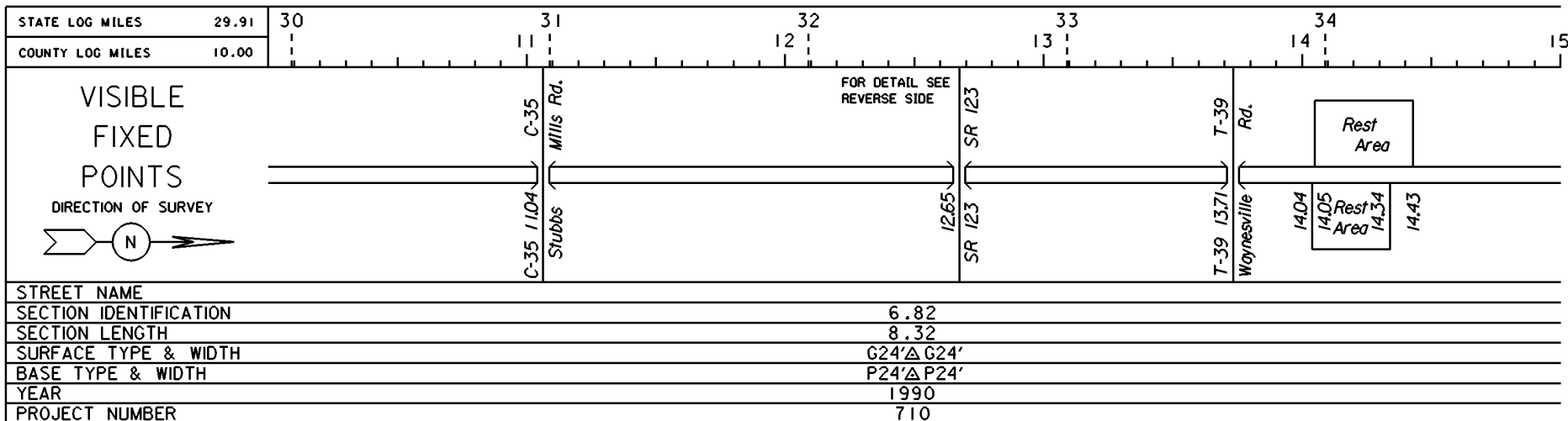
INTERCHANGE
IR 71 & SR 48
WARREN COUNTY
INTERCHANGE ID NUMBER = 094700





STATE OF OHIO - DEPARTMENT OF TRANSPORTATION

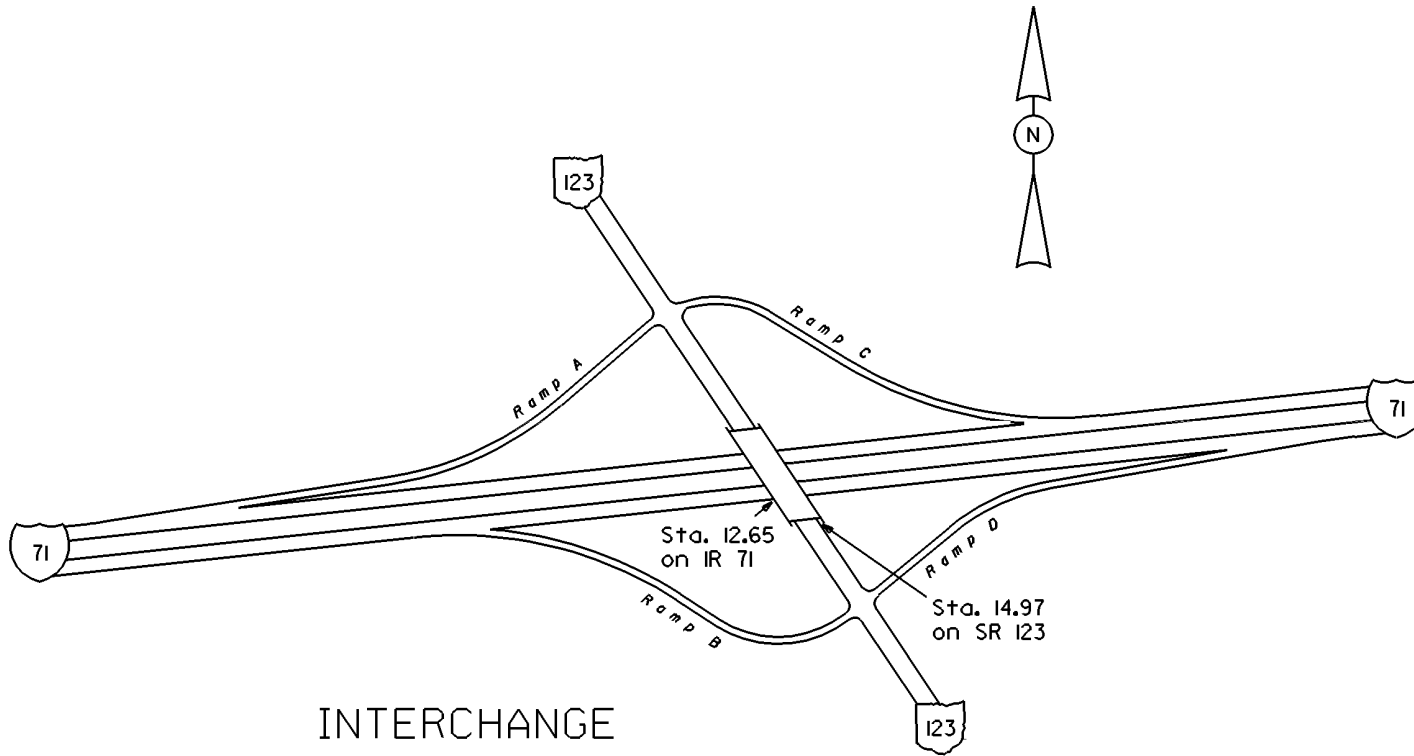
STATE ROUTE SECTIONS ON CONTINUOUS MILEAGE STATIONING

DISTRICT 8
 COUNTY WARREN
 ROUTE IR 71



PERPETUATION



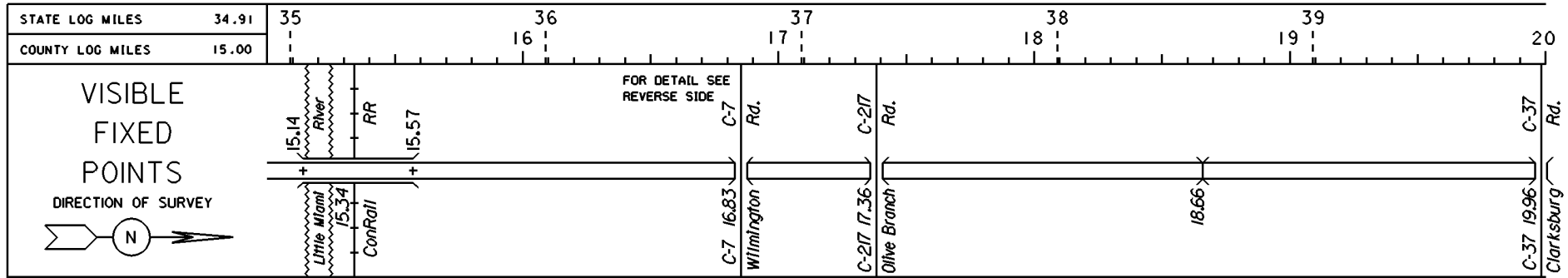


INTERCHANGE
IR 71 & SR 123
WARREN COUNTY
INTERCHANGE ID NUMBER = 094800

STATE OF OHIO - DEPARTMENT OF TRANSPORTATION


STATE ROUTE SECTIONS ON CONTINUOUS MILEAGE STATIONING

DISTRICT 8
 COUNTY WARREN
 ROUTE IR 71




| | | |
|------------------------|----------------|-----------|
| STREET NAME | | |
| SECTION IDENTIFICATION | 6.82 | 15.14 |
| SECTION LENGTH | 8.32 | 0.43 |
| SURFACE TYPE & WIDTH | G30'ΔG30' | G24'ΔG24' |
| BASE TYPE & WIDTH | P30'ΔP30' | P24'ΔP24' |
| YEAR | G24'ΔG24' 1990 | 1999 |
| PROJECT NUMBER | P24'ΔP24' 710 | 12 |

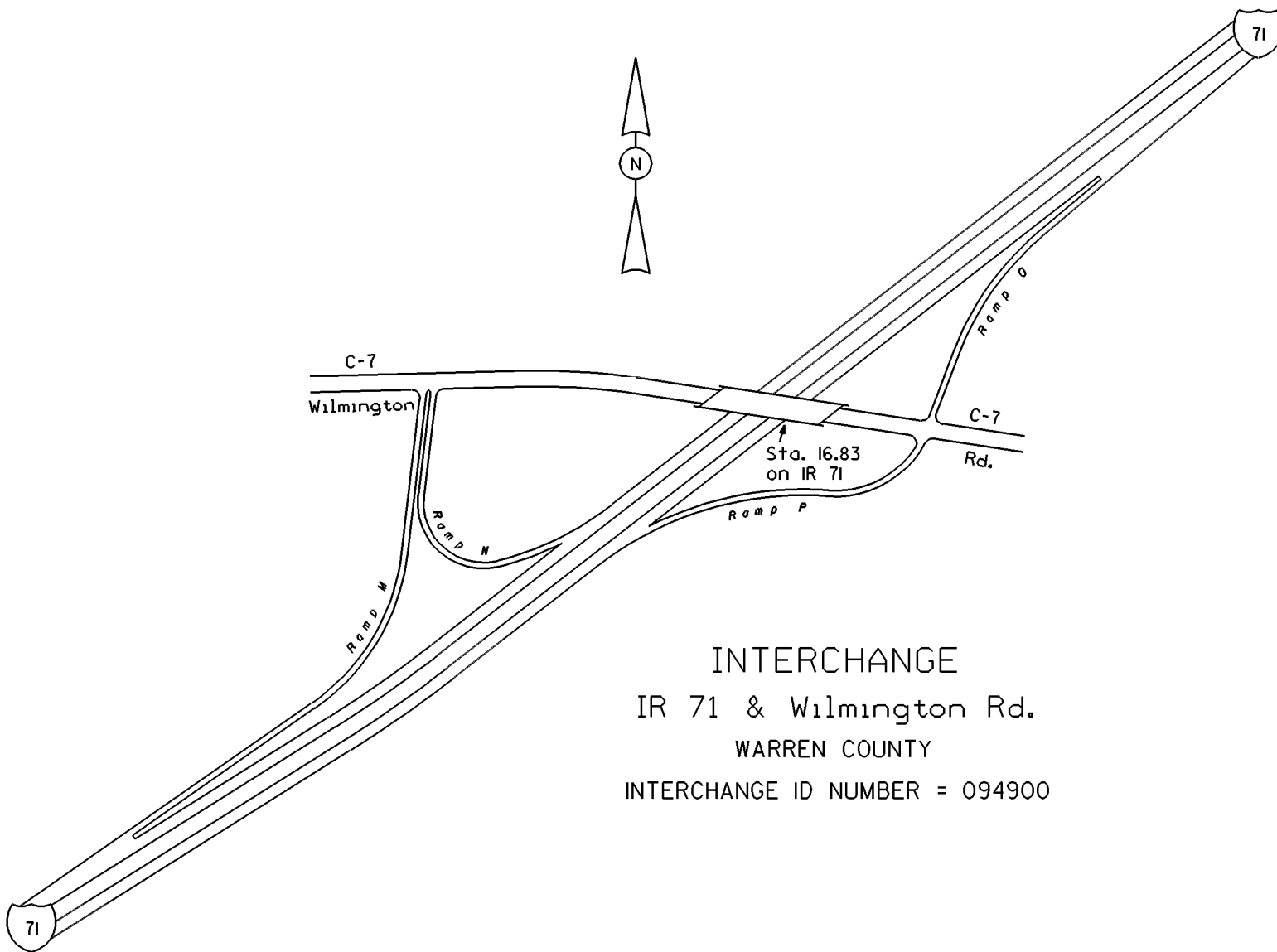
PERPETUATION



| | | |
|------------------------|----------------|-----------|
| STREET NAME | | |
| SECTION IDENTIFICATION | 8.54 | 15.14 |
| SECTION LENGTH | 6.60 | 0.43 |
| SURFACE TYPE & WIDTH | G30'ΔG30' | G24'ΔG24' |
| BASE TYPE & WIDTH | P30'ΔP30' | P24'ΔP24' |
| YEAR | G24'ΔG24' 1999 | |
| PROJECT NUMBER | P24'ΔP24' 710 | 12 |



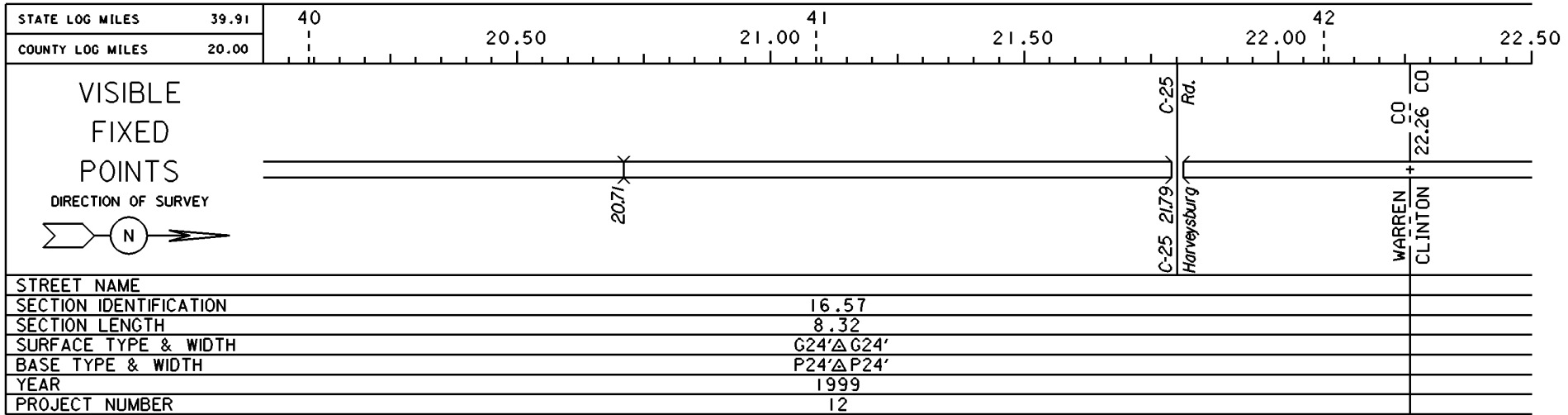
| | | |
|------------------------|-----------|--|
| STREET NAME | | |
| SECTION IDENTIFICATION | 8.76 | |
| SECTION LENGTH | 6.38 | |
| SURFACE TYPE & WIDTH | G24'ΔG24' | |
| BASE TYPE & WIDTH | P24'ΔP24' | |
| YEAR | 1999 | |
| PROJECT NUMBER | 12 | |



INTERCHANGE
IR 71 & Wilmington Rd.
WARREN COUNTY
INTERCHANGE ID NUMBER = 094900

STATE OF OHIO - DEPARTMENT OF TRANSPORTATION
STATE ROUTE SECTIONS ON CONTINUOUS MILEAGE STATIONING

DISTRICT 8
COUNTY WARREN
ROUTE IR 71



PERPETUATION

