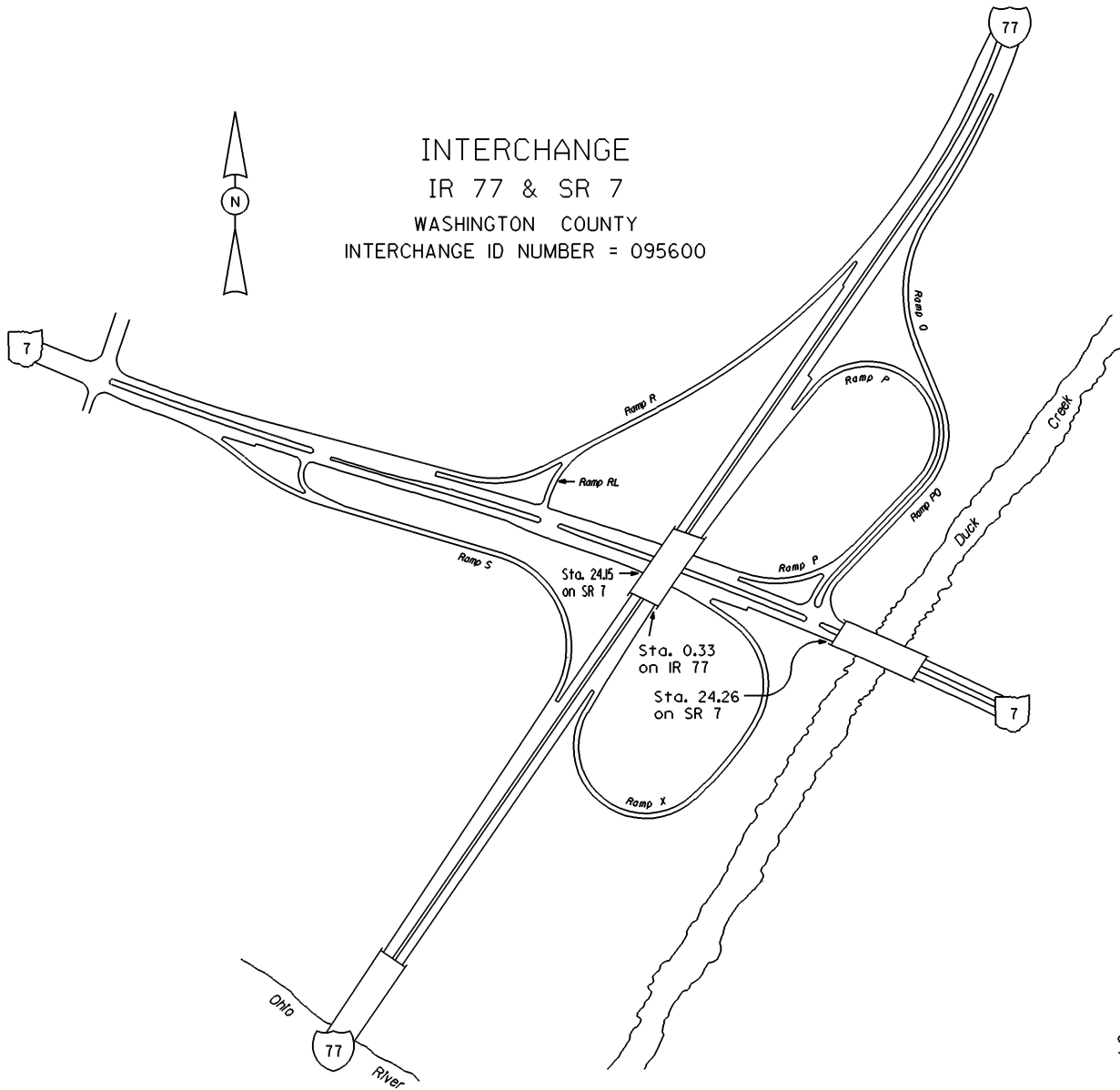






INTERCHANGE  
IR 77 & SR 7  
WASHINGTON COUNTY  
INTERCHANGE ID NUMBER = 095600




IR77 SHEET 1 OF 4  
SR7 SHEET 5 OF 11

REVISED Jan 2009

STATE OF OHIO - DEPARTMENT OF TRANSPORTATION  
STATE ROUTE SECTIONS ON CONTINUOUS MILEAGE STATIONING

DISTRICT 10  
COUNTY WASHINGTON  
ROUTE IR 77



PERPETUATION

VISIBLE

FIXED

POINTS

---

STREET NAME	
SECTION IDENTIFICATION	
SECTION LENGTH	
SURFACE TYPE & WIDTH	
BASE TYPE & WIDTH	
YEAR	
PROJECT NUMBER	

VISIBLE

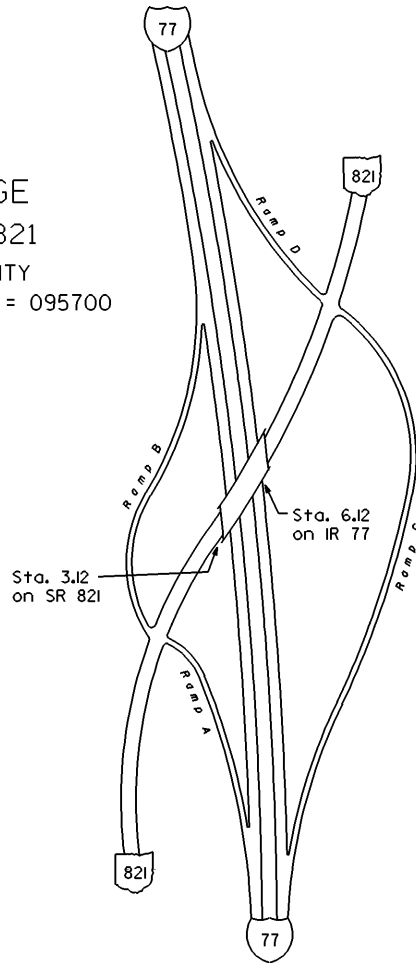
FIXED

POINTS

---

STREET NAME	
SECTION IDENTIFICATION	
SECTION LENGTH	
SURFACE TYPE & WIDTH	
BASE TYPE & WIDTH	
YEAR	
PROJECT NUMBER	

INTERCHANGE  
IR 77 & SR 821  
WASHINGTON COUNTY  
INTERCHANGE ID NUMBER = 095700





STATE OF OHIO - DEPARTMENT OF TRANSPORTATION

STATE ROUTE SECTIONS ON CONTINUOUS MILEAGE STATIONING

DISTRICT 10  
 COUNTY WASHINGTON  
 ROUTE IR 77

STATE LOG MILES	15.00					
COUNTY LOG MILES	15.00	16	17	18	19	20

FOR DETAIL SEE REVERSE SIDE

C-8 Ridge Rd. SR 821

C-8 16.40 Highland 16.90 SR 821

WASHINGTON CO 17.64 NOBLE CO

VISIBLE  
FIXED  
POINTS

DIRECTION OF SURVEY

STREET NAME	
SECTION IDENTIFICATION	12.12
SECTION LENGTH	5.52
SURFACE TYPE & WIDTH	D24' Δ D24'
BASE TYPE & WIDTH	
YEAR	2005
PROJECT NUMBER	3000

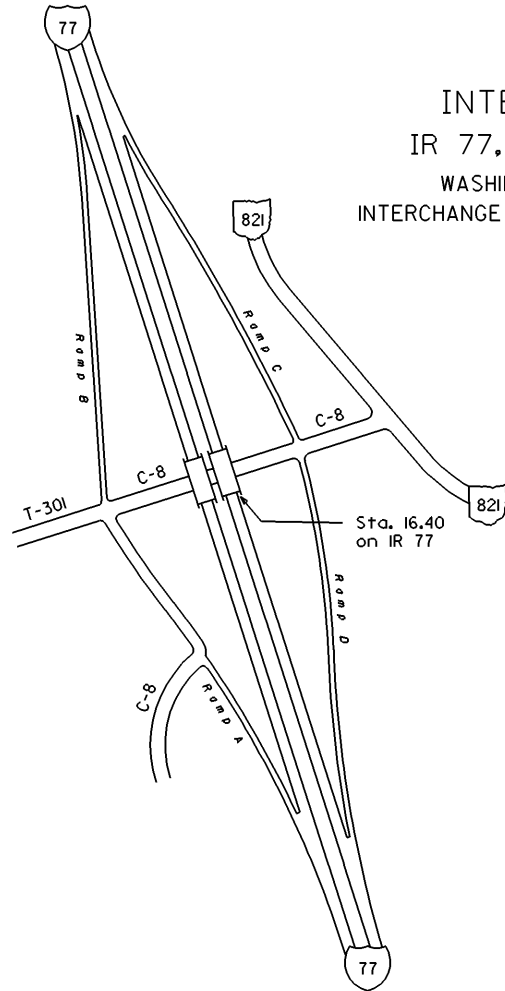
PERPETUATION

VISIBLE  
FIXED  
POINTS

STREET NAME	
SECTION IDENTIFICATION	
SECTION LENGTH	
SURFACE TYPE & WIDTH	
BASE TYPE & WIDTH	
YEAR	
PROJECT NUMBER	

VISIBLE  
FIXED  
POINTS

STREET NAME	
SECTION IDENTIFICATION	
SECTION LENGTH	
SURFACE TYPE & WIDTH	
BASE TYPE & WIDTH	
YEAR	
PROJECT NUMBER	



INTERCHANGE  
IR 77, C-8 & T-301  
WASHINGTON COUNTY  
INTERCHANGE ID NUMBER = 095800