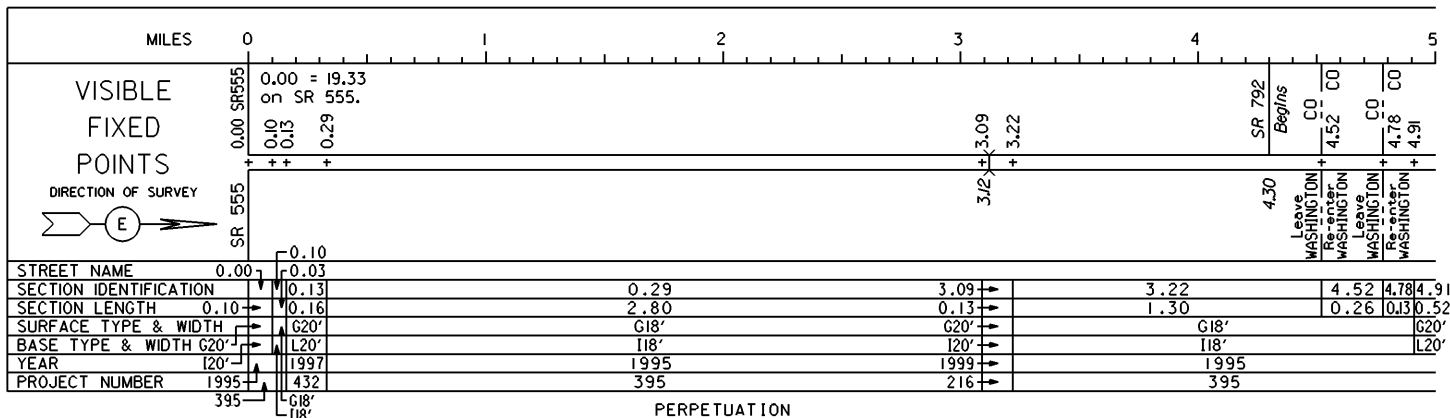


STATE OF OHIO - DEPARTMENT OF TRANSPORTATION  
STATE ROUTE SECTIONS ON CONTINUOUS MILEAGE STATIONING

DISTRICT 10  
COUNTY WASHINGTON  
ROUTE SR 676



VISIBLE

FIXED

POINTS

STREET NAME	
SECTION IDENTIFICATION	
SECTION LENGTH	
SURFACE TYPE & WIDTH	
BASE TYPE & WIDTH	
YEAR	
PROJECT NUMBER	

VISIBLE

FIXED

POINTS

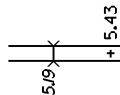
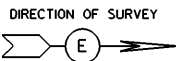
STREET NAME	
SECTION IDENTIFICATION	
SECTION LENGTH	
SURFACE TYPE & WIDTH	
BASE TYPE & WIDTH	
YEAR	
PROJECT NUMBER	

STATE OF OHIO - DEPARTMENT OF TRANSPORTATION  
 STATE ROUTE SECTIONS ON CONTINUOUS MILEAGE STATIONING

DISTRICT 10  
 COUNTY WASHINGTON  
 ROUTE SR 676




VISIBLE  
 FIXED  
 POINTS



STREET NAME	
SECTION IDENTIFICATION	4.91   5.45
SECTION LENGTH	0.52   6.05
SURFACE TYPE & WIDTH	G20'   G18'
BASE TYPE & WIDTH	L20'   118'
YEAR	1995
PROJECT NUMBER	395


PERPETUATION

VISIBLE  
 FIXED  
 POINTS



STREET NAME	
SECTION IDENTIFICATION	
SECTION LENGTH	
SURFACE TYPE & WIDTH	
BASE TYPE & WIDTH	
YEAR	
PROJECT NUMBER	

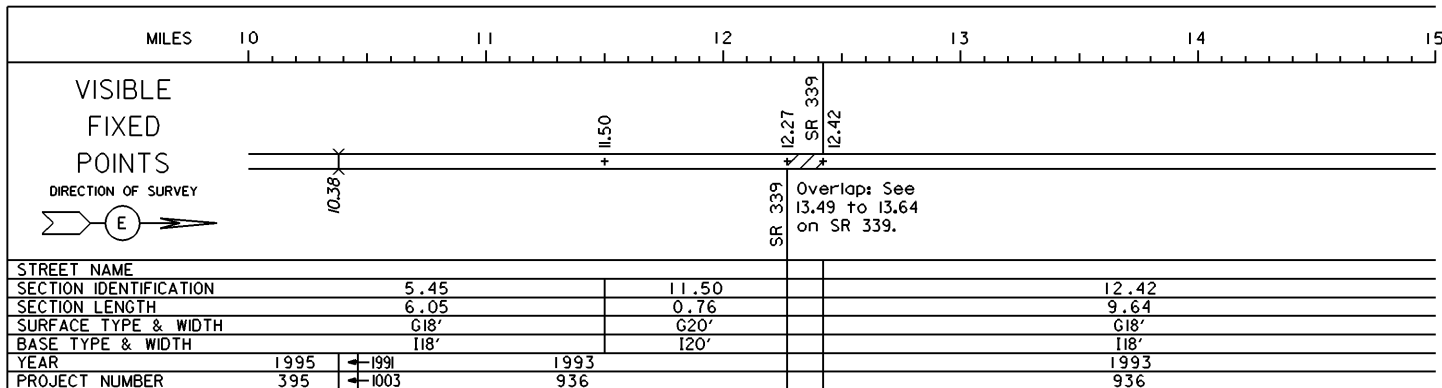
VISIBLE  
 FIXED  
 POINTS



STREET NAME	
SECTION IDENTIFICATION	
SECTION LENGTH	
SURFACE TYPE & WIDTH	
BASE TYPE & WIDTH	
YEAR	
PROJECT NUMBER	

STATE OF OHIO - DEPARTMENT OF TRANSPORTATION  
STATE ROUTE SECTIONS ON CONTINUOUS MILEAGE STATIONING

DISTRICT 10  
COUNTY WASHINGTON  
ROUTE SR 676



PERPETUATION

VISIBLE  
FIXED  
POINTS

---

STREET NAME  
SECTION IDENTIFICATION  
SECTION LENGTH  
SURFACE TYPE & WIDTH  
BASE TYPE & WIDTH  
YEAR  
PROJECT NUMBER

VISIBLE  
FIXED  
POINTS

---

STREET NAME  
SECTION IDENTIFICATION  
SECTION LENGTH  
SURFACE TYPE & WIDTH  
BASE TYPE & WIDTH  
YEAR  
PROJECT NUMBER

STATE OF OHIO - DEPARTMENT OF TRANSPORTATION  
STATE ROUTE SECTIONS ON CONTINUOUS MILEAGE STATIONING

DISTRICT 10  
COUNTY WASHINGTON  
ROUTE SR 676

MILES 15 16 17 18 19 20

VISIBLE  
FIXED  
POINTS

DIRECTION OF SURVEY



=====

=====

STREET NAME		
SECTION IDENTIFICATION	12.42	
SECTION LENGTH	9.64	
SURFACE TYPE & WIDTH	G18'	
BASE TYPE & WIDTH	I18'	
YEAR	1993	2008
PROJECT NUMBER	936	280

PERPETUATION

VISIBLE  
FIXED  
POINTS

=====

STREET NAME	
SECTION IDENTIFICATION	
SECTION LENGTH	
SURFACE TYPE & WIDTH	
BASE TYPE & WIDTH	
YEAR	
PROJECT NUMBER	

VISIBLE  
FIXED  
POINTS

=====

STREET NAME	
SECTION IDENTIFICATION	
SECTION LENGTH	
SURFACE TYPE & WIDTH	
BASE TYPE & WIDTH	
YEAR	
PROJECT NUMBER	

STATE OF OHIO - DEPARTMENT OF TRANSPORTATION  
STATE ROUTE SECTIONS ON CONTINUOUS MILEAGE STATIONING

DISTRICT 10  
COUNTY WASHINGTON  
ROUTE SR 676

MILES	20	21	22	23	24	25
VISIBLE FIXED POINTS						
DIRECTION OF SURVEY						
STREET NAME				Lancaster St.		
SECTION IDENTIFICATION		12.42	22.06	22.49	23.08	24.03
SECTION LENGTH		9.64	0.43	0.59	0.95	0.40
SURFACE TYPE & WIDTH		G18'			G20'	G20'
BASE TYPE & WIDTH		I18'			R13',L7'	N20'
YEAR			2008			1972
PROJECT NUMBER			280			208

PERPETUATION

VISIBLE  
FIXED  
POINTS

---

STREET NAME  
SECTION IDENTIFICATION  
SECTION LENGTH  
SURFACE TYPE & WIDTH  
BASE TYPE & WIDTH  
YEAR  
PROJECT NUMBER

VISIBLE  
FIXED  
POINTS

---

STREET NAME  
SECTION IDENTIFICATION  
SECTION LENGTH  
SURFACE TYPE & WIDTH  
BASE TYPE & WIDTH  
YEAR  
PROJECT NUMBER