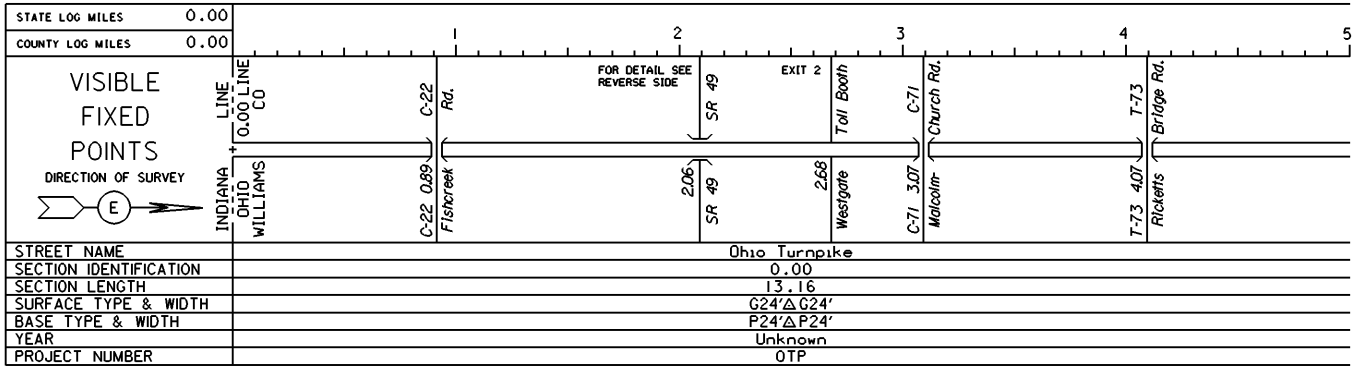


STATE OF OHIO - DEPARTMENT OF TRANSPORTATION
STATE ROUTE SECTIONS ON CONTINUOUS MILEAGE STATIONING

DISTRICT 2
COUNTY WILLIAMS
ROUTE IR 80-K



PERPETUATION

VISIBLE
FIXED
POINTS

=====

STREET NAME	
SECTION IDENTIFICATION	
SECTION LENGTH	
SURFACE TYPE & WIDTH	
BASE TYPE & WIDTH	
YEAR	
PROJECT NUMBER	

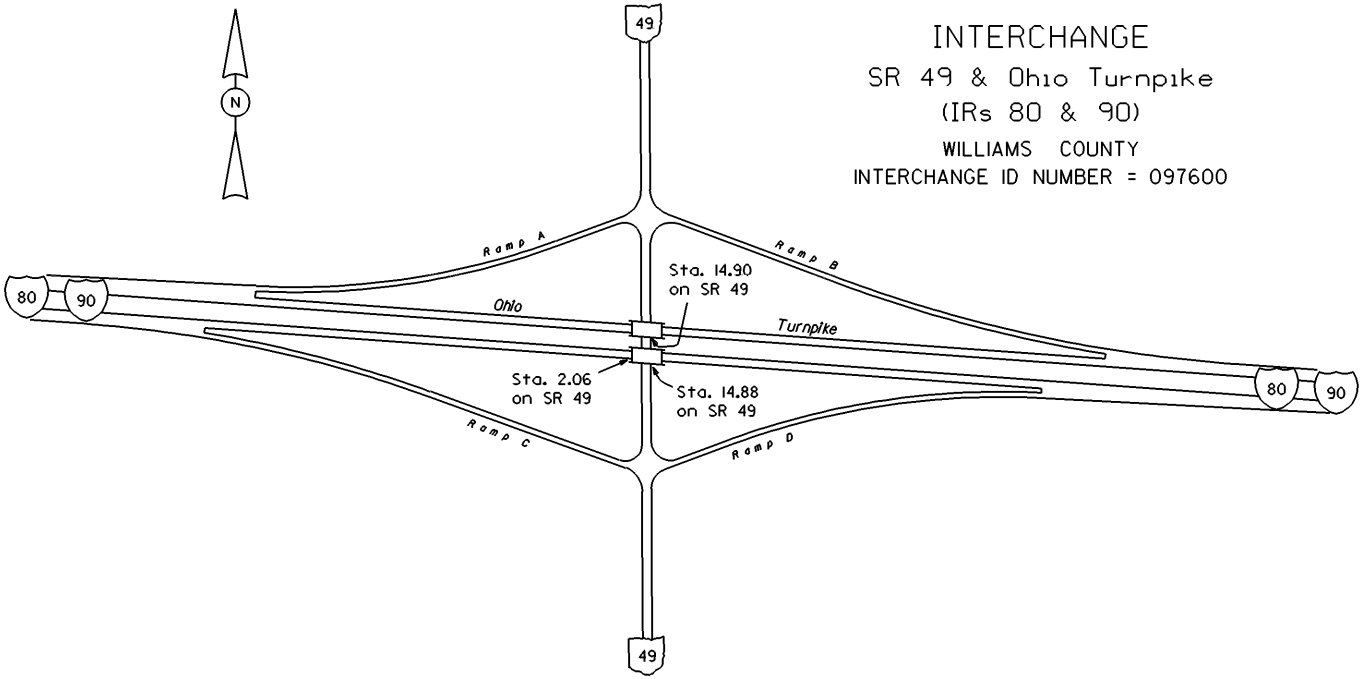
VISIBLE
FIXED
POINTS

=====

STREET NAME	
SECTION IDENTIFICATION	
SECTION LENGTH	
SURFACE TYPE & WIDTH	
BASE TYPE & WIDTH	
YEAR	
PROJECT NUMBER	



INTERCHANGE
SR 49 & Ohio Turnpike
(IRs 80 & 90)
WILLIAMS COUNTY
INTERCHANGE ID NUMBER = 097600



STATE OF OHIO - DEPARTMENT OF TRANSPORTATION
STATE ROUTE SECTIONS ON CONTINUOUS MILEAGE STATIONING

DISTRICT 2
COUNTY WILLIAMS
ROUTE IR 80-K

STATE LOG MILES	5.00									
COUNTY LOG MILES	5.00									
VISIBLE FIXED POINTS DIRECTION OF SURVEY 		C-77 5.08 West Eagle Church Rd.	C-89 5.96 Nettle Creek Rd.	C-220 6.94 White Bridge Rd.	T-131 7.68 Champion Rd.	C-19 9.07 Farmer Center Rd.				
STREET NAME	Ohio Turnpike									
SECTION IDENTIFICATION	0.00									
SECTION LENGTH	13.16									
SURFACE TYPE & WIDTH	G24'Δ G24'									
BASE TYPE & WIDTH	P24'Δ P24'									
YEAR	Unknown					2008				
PROJECT NUMBER	OTP					OTP				

PERPETUATION

VISIBLE
FIXED
POINTS

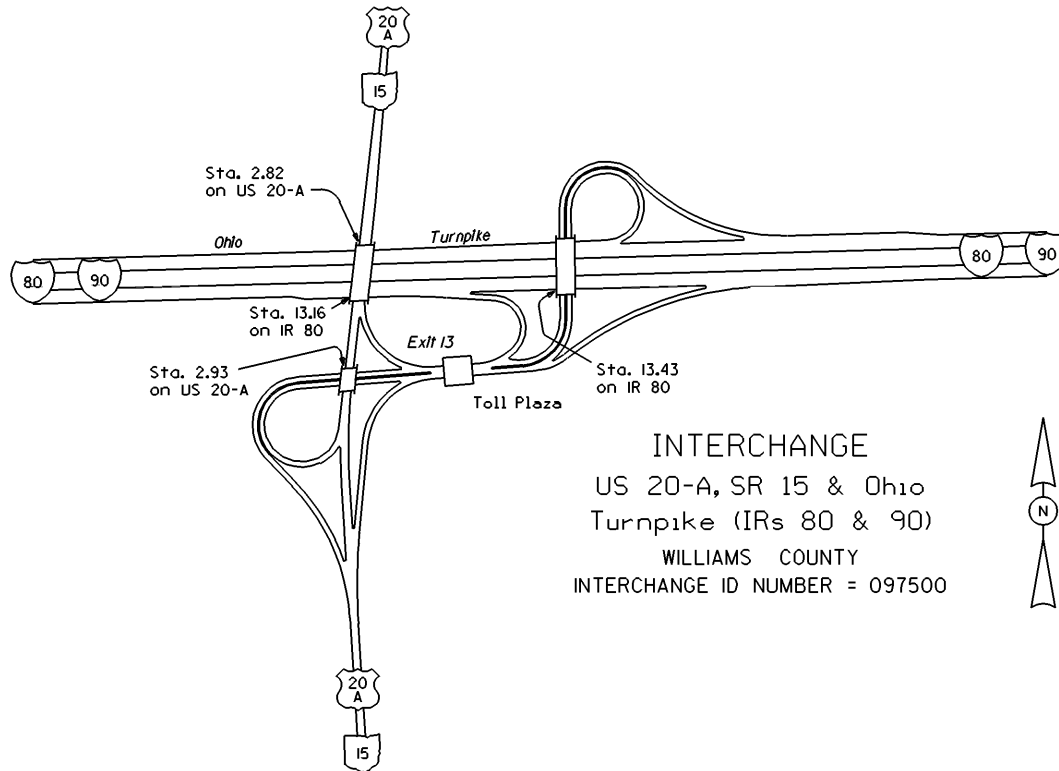
=====

STREET NAME	
SECTION IDENTIFICATION	
SECTION LENGTH	
SURFACE TYPE & WIDTH	
BASE TYPE & WIDTH	
YEAR	
PROJECT NUMBER	

VISIBLE
FIXED
POINTS

=====

STREET NAME	
SECTION IDENTIFICATION	
SECTION LENGTH	
SURFACE TYPE & WIDTH	
BASE TYPE & WIDTH	
YEAR	
PROJECT NUMBER	



INTERCHANGE
 US 20-A, SR 15 & Ohio
 Turnpike (IRs 80 & 90)
 WILLIAMS COUNTY
 INTERCHANGE ID NUMBER = 097500



