


STATE OF OHIO - DEPARTMENT OF TRANSPORTATION
 STATE ROUTE SECTIONS ON CONTINUOUS MILEAGE STATIONING

DISTRICT 2
 COUNTY WILLIAMS
 ROUTE SR 107

MILES	0	1	2	3	4	5
VISIBLE FIXED POINTS DIRECTION OF SURVEY 	SR 49 0.00 = 11.78 on SR 49. SR 49 0.00 SR 49					
STREET NAME						
SECTION IDENTIFICATION		0.00				
SECTION LENGTH		7.67				
SURFACE TYPE & WIDTH		G20'				
BASE TYPE & WIDTH		K16',14'				
YEAR		2002				
PROJECT NUMBER		39				

PERPETUATION

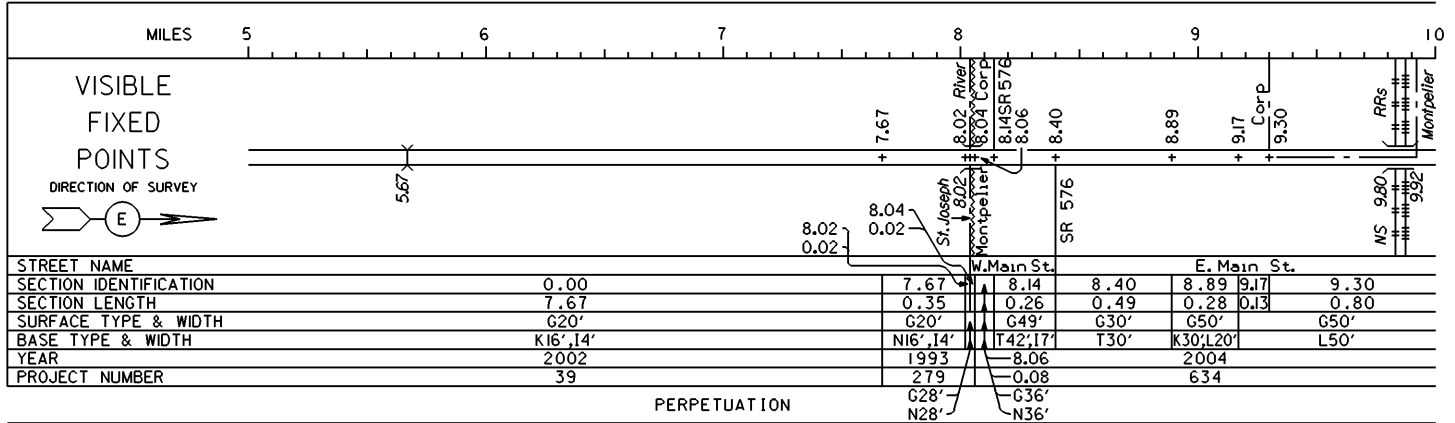
VISIBLE FIXED POINTS		
STREET NAME		
SECTION IDENTIFICATION		
SECTION LENGTH		
SURFACE TYPE & WIDTH		
BASE TYPE & WIDTH		
YEAR		
PROJECT NUMBER		

VISIBLE FIXED POINTS		
STREET NAME		
SECTION IDENTIFICATION		
SECTION LENGTH		
SURFACE TYPE & WIDTH		
BASE TYPE & WIDTH		
YEAR		
PROJECT NUMBER		

STATE OF OHIO - DEPARTMENT OF TRANSPORTATION

STATE ROUTE SECTIONS ON CONTINUOUS MILEAGE STATIONING

DISTRICT	2
COUNTY	WILLIAMS
ROUTE	SR 107



VISIBLE
FIXED
POINTS

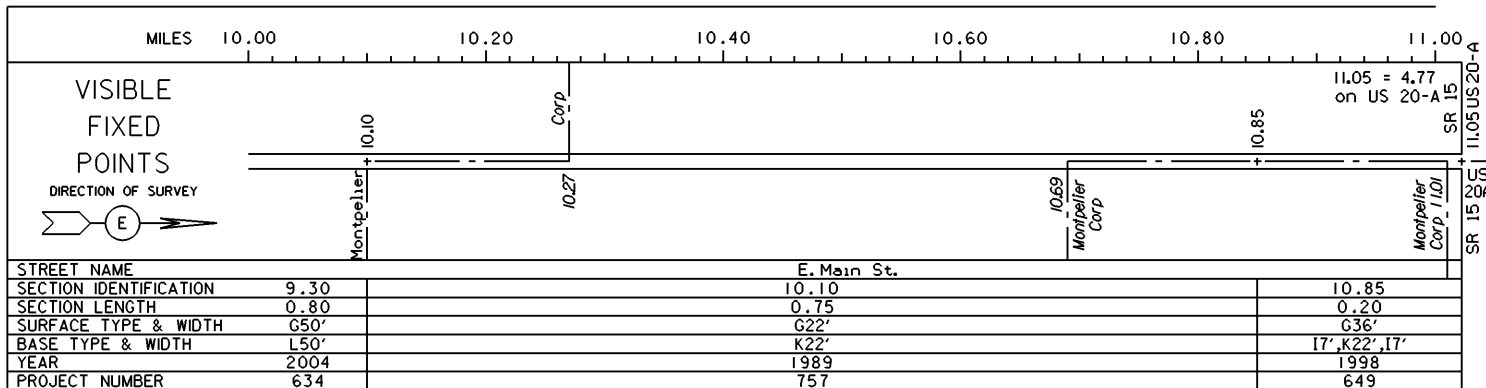
STREET NAME										
SECTION IDENTIFICATION										
SECTION LENGTH										
SURFACE TYPE & WIDTH										
BASE TYPE & WIDTH										
YEAR										
PROJECT NUMBER										

VISIBLE
FIXED
POINTS

STREET NAME										
SECTION IDENTIFICATION										
SECTION LENGTH										
SURFACE TYPE & WIDTH										
BASE TYPE & WIDTH										
YEAR										
PROJECT NUMBER										

STATE OF OHIO - DEPARTMENT OF TRANSPORTATION
STATE ROUTE SECTIONS ON CONTINUOUS MILEAGE STATIONING

DISTRICT 2
COUNTY WILLIAMS
ROUTE SR 107



PERPETUATION

VISIBLE
FIXED
POINTS

STREET NAME
SECTION IDENTIFICATION
SECTION LENGTH
SURFACE TYPE & WIDTH
BASE TYPE & WIDTH
YEAR
PROJECT NUMBER

VISIBLE
FIXED
POINTS

STREET NAME
SECTION IDENTIFICATION
SECTION LENGTH
SURFACE TYPE & WIDTH
BASE TYPE & WIDTH
YEAR
PROJECT NUMBER