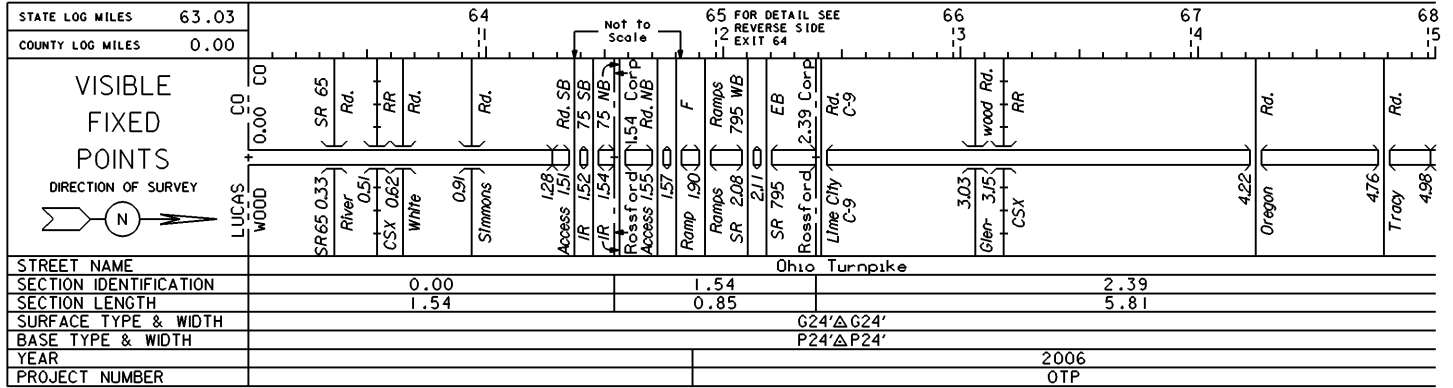


STATE OF OHIO - DEPARTMENT OF TRANSPORTATION


STATE ROUTE SECTIONS ON CONTINUOUS MILE STATIONING

DISTRICT	2
COUNTY	WOOD
ROUTE	IR 80-K




PERPETUATION

VISIBLE
FIXED
POINTS



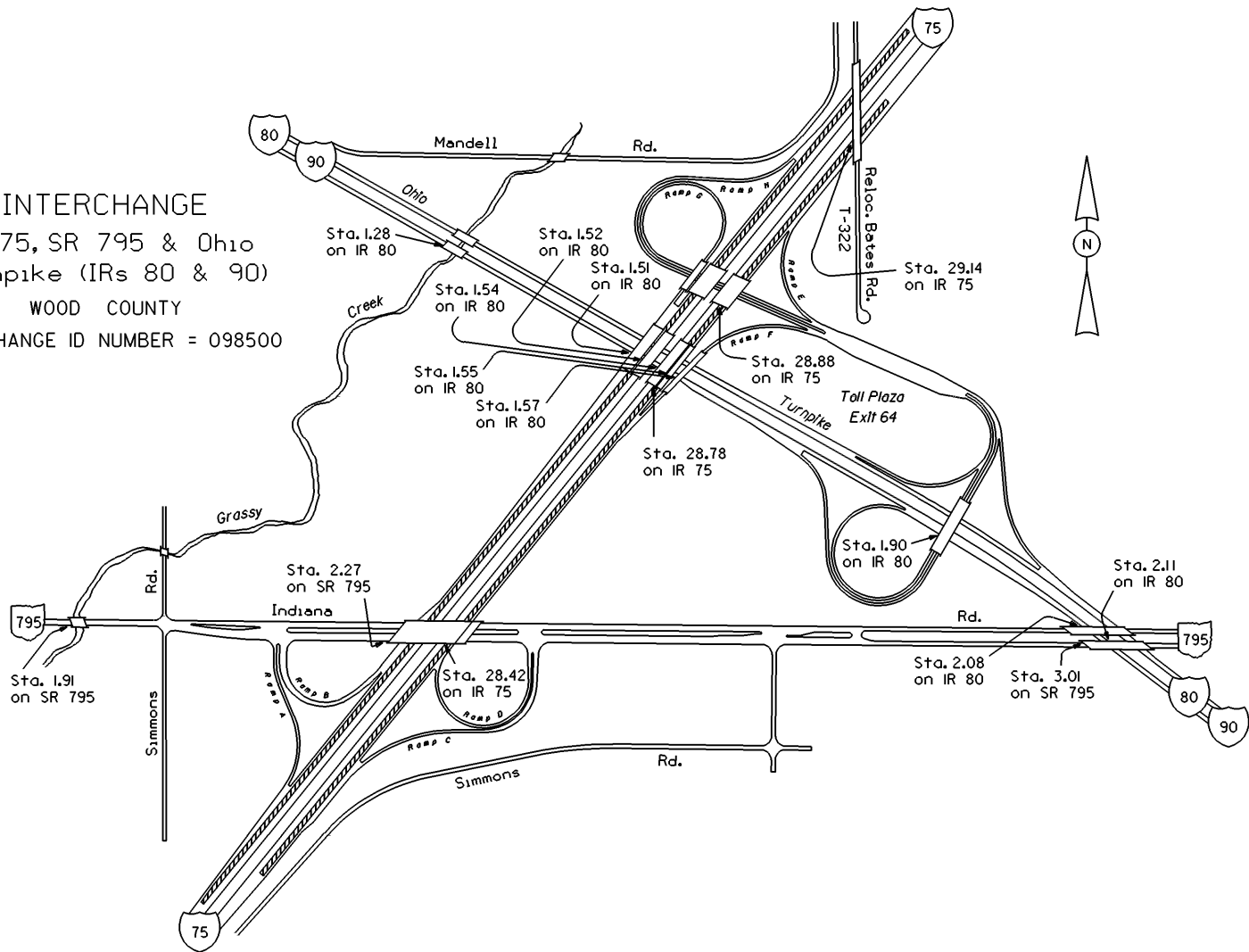
STREET NAME	
SECTION IDENTIFICATION	
SECTION LENGTH	
SURFACE TYPE & WIDTH	
BASE TYPE & WIDTH	
YEAR	
PROJECT NUMBER	

VISIBLE
FIXED
POINTS



STREET NAME	
SECTION IDENTIFICATION	
SECTION LENGTH	
SURFACE TYPE & WIDTH	
BASE TYPE & WIDTH	
YEAR	
PROJECT NUMBER	

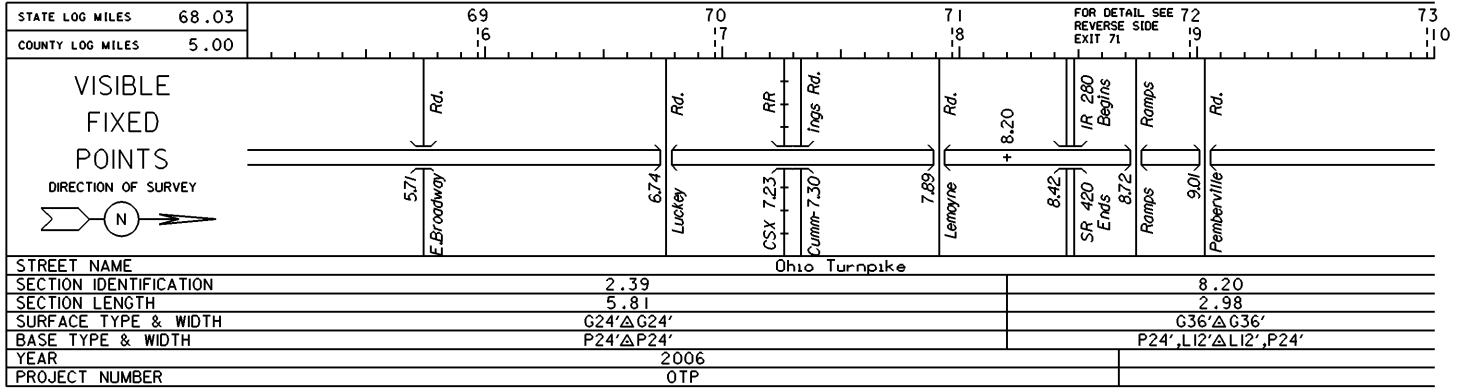
INTERCHANGE
 IR 75, SR 795 & Ohio
 Turnpike (IRs 80 & 90)
 WOOD COUNTY
 INTERCHANGE ID NUMBER = 098500



STATE OF OHIO - DEPARTMENT OF TRANSPORTATION


STATE ROUTE SECTIONS ON CONTINUOUS MILEAGE STATIONING

DISTRICT	2
COUNTY	WOOD
ROUTE	IR 80-K




PERPETUATION

VISIBLE
FIXED
POINTS

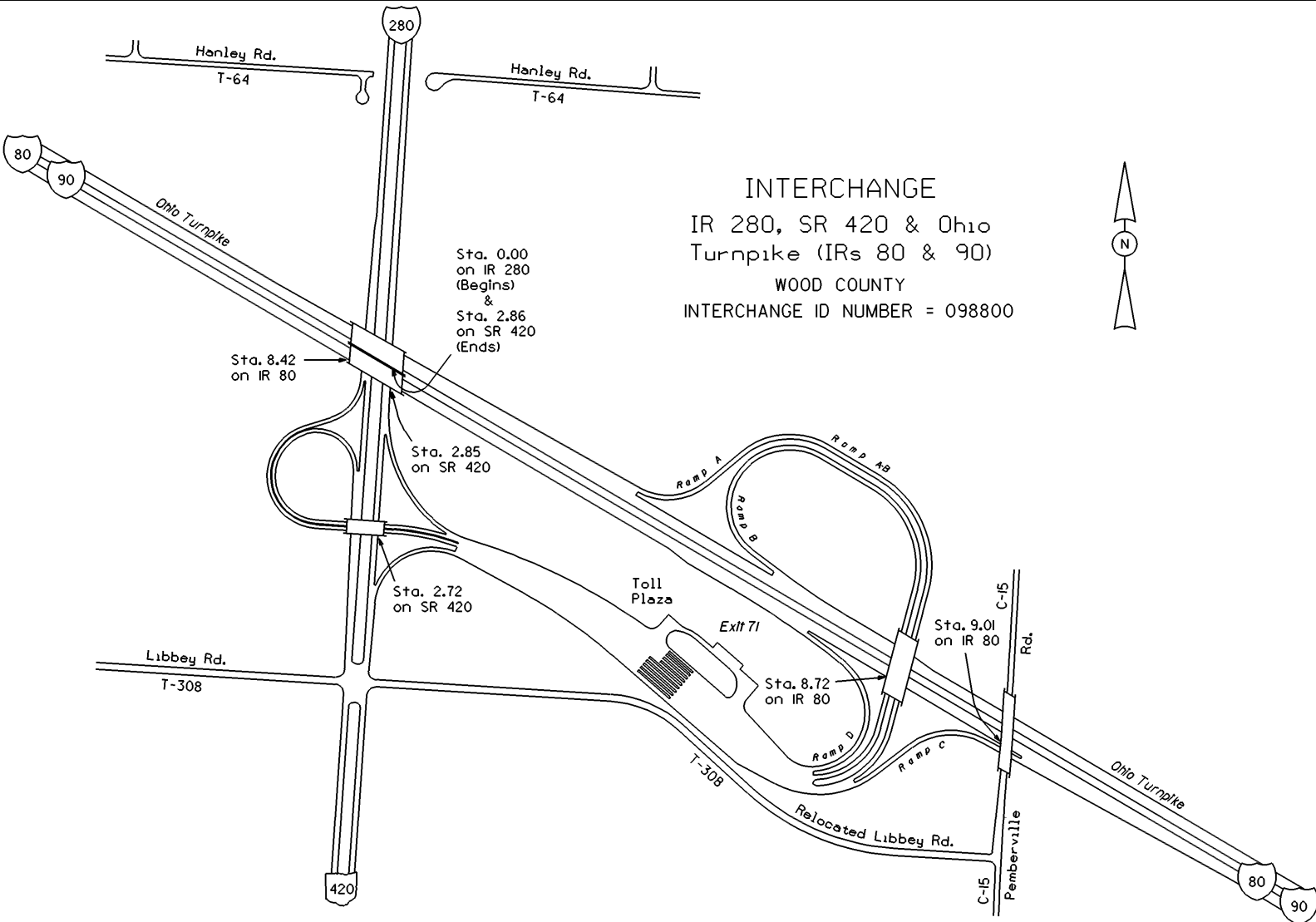


STREET NAME		
SECTION IDENTIFICATION		
SECTION LENGTH		
SURFACE TYPE & WIDTH		
BASE TYPE & WIDTH		
YEAR		
PROJECT NUMBER		

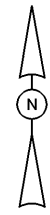
VISIBLE
FIXED
POINTS



STREET NAME		
SECTION IDENTIFICATION		
SECTION LENGTH		
SURFACE TYPE & WIDTH		
BASE TYPE & WIDTH		
YEAR		
PROJECT NUMBER		



INTERCHANGE
 IR 280, SR 420 & Ohio
 Turnpike (IRs 80 & 90)
 WOOD COUNTY
 INTERCHANGE ID NUMBER = 098800



Sta. 0.00
 on IR 280
 (Begins)
 &
 Sta. 2.86
 on SR 420
 (Ends)

Sta. 8.42
 on IR 80

Sta. 2.85
 on SR 420

Sta. 2.72
 on SR 420

Toll
 Plaza

Exit 71

Sta. 8.72
 on IR 80

Sta. 9.01
 on IR 80

C-15
 Rd.

C-15
 Pemberville

IR 80K SHEET 2 OF 3
 IR 280 SHEET 1 OF 2
 SR 420 SHEET 3 OF 3

REVISED Jan 2005

STATE OF OHIO - DEPARTMENT OF TRANSPORTATION

STATE ROUTE SECTIONS ON CONTINUOUS MILEAGE STATIONING

DISTRICT	2
COUNTY	WOOD
ROUTE	IR 80-K

STATE LOG MILES	73.03		
COUNTY LOG MILES	10.00	10.40	10.80

VISIBLE
FIXED
POINTS

DIRECTION OF SURVEY

10.02
SR 163
SR 163

10.95
CSX
RR

11.20
C-2
WOOD
CO
C-2
WOOD
CO
OTTAWA
LIB CO

STREET NAME	Ohio Turnpike
SECTION IDENTIFICATION	8.20
SECTION LENGTH	2.98
SURFACE TYPE & WIDTH	G36'△G36'
BASE TYPE & WIDTH	P24',L12'△L12',P24'
YEAR	
PROJECT NUMBER	

PERPETUATION

VISIBLE

FIXED

POINTS

STREET NAME	
SECTION IDENTIFICATION	
SECTION LENGTH	
SURFACE TYPE & WIDTH	
BASE TYPE & WIDTH	
YEAR	
PROJECT NUMBER	

VISIBLE

FIXED

POINTS

STREET NAME	
SECTION IDENTIFICATION	
SECTION LENGTH	
SURFACE TYPE & WIDTH	
BASE TYPE & WIDTH	
YEAR	
PROJECT NUMBER	