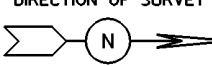


STATE OF OHIO - DEPARTMENT OF TRANSPORTATION

STATE ROUTE SECTIONS ON CONTINUOUS MILEAGE STATIONING

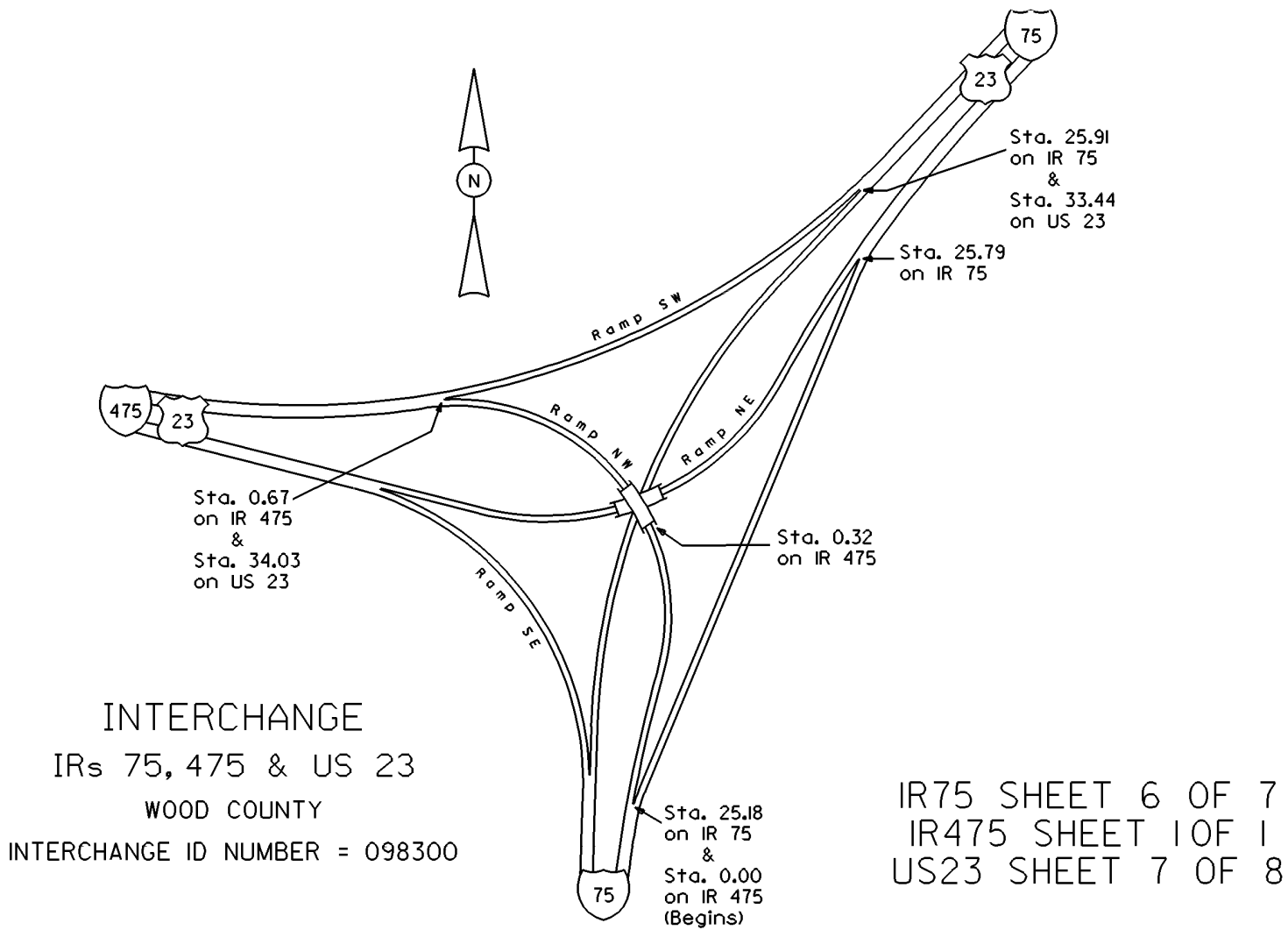
DISTRICT 2  
 COUNTY WOOD  
 ROUTE IR 475

STATE LOG MILES	0.00					5
COUNTY LOG MILES	0.00					
VISIBLE FIXED POINTS  DIRECTION OF SURVEY 	IR 75	0.00 = 25.18 on IR 75	FOR DETAIL SEE REVERSE SIDE	FOR DETAIL SEE REVERSE SIDE		
	IR 75	0.00	0.67	1.16	2.16	2.95
		SB	Corp	RR	Corp	T-97
		US 23	Perrysburg I/4	B&O 197	Perrysburg	Hull Prairie Rd.
			SR 25	T-106 2.14		SR 65
				Ft. Meigs / Perrysburg		SR 65
						WOOD
						LUCAS
STREET NAME	Ramp NW					
SECTION IDENTIFICATION	0.00	0.67	1.16	2.16	2.95	
SECTION LENGTH	0.67	0.49	1.00	0.79	1.00	
SURFACE TYPE & WIDTH	G16'ΔG16'			G24'ΔG24'		
BASE TYPE & WIDTH	P16'ΔP16'			P24'ΔP24'		
YEAR	2001			1985		1988
PROJECT NUMBER	291			288		237

PERPETUATION

VISIBLE FIXED POINTS		0.67	FOR DETAIL SEE REVERSE SIDE			
	US 23		SR 25	RR	Corp	T-97
			SR 25	CSX 197	Perrysburg	Hull Prairie Rd.
				T-106 2.14		SR 65
				Ft. Meigs		SR 65
						WOOD
						LUCAS
STREET NAME						
SECTION IDENTIFICATION		0.67			2.95	
SECTION LENGTH					1.00	
SURFACE TYPE & WIDTH			G24'ΔG24'			
BASE TYPE & WIDTH			P24'ΔP24'			
YEAR			1985		2001	1988
PROJECT NUMBER			288		291	237

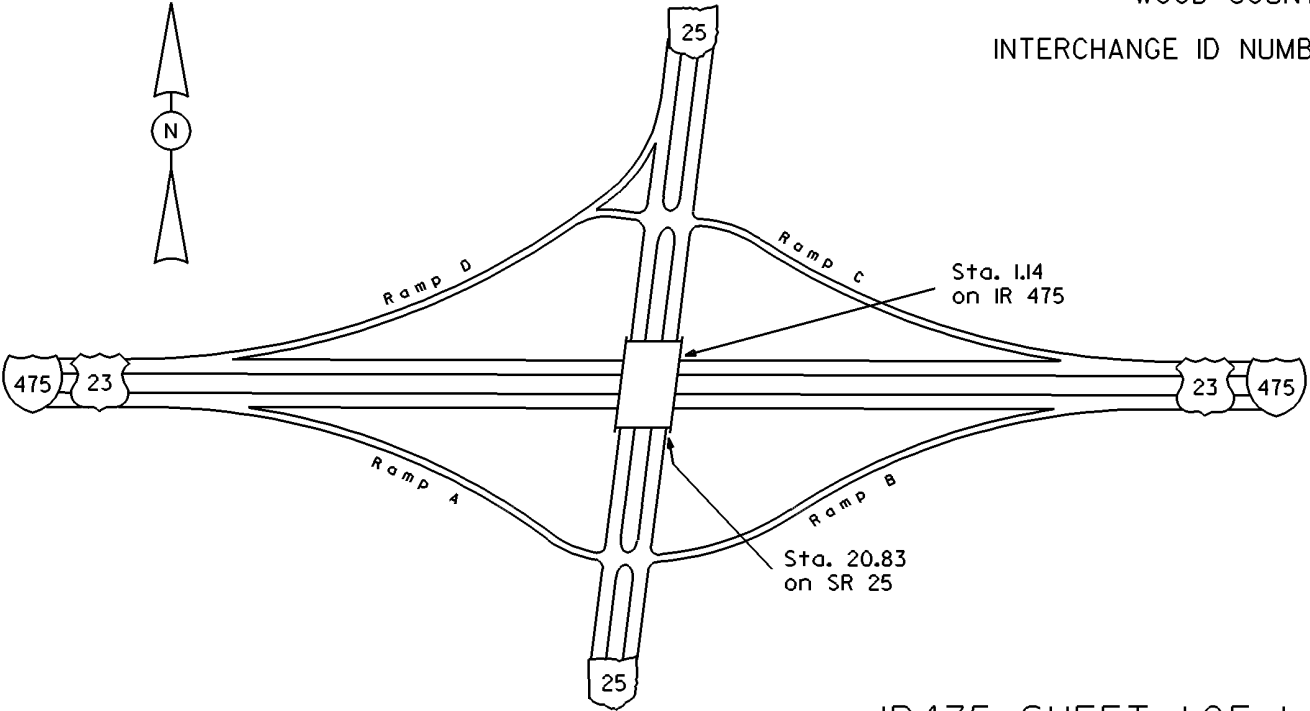
VISIBLE FIXED POINTS		0.67	FOR DETAIL SEE REVERSE SIDE			
	US 23		SR 25	RR	Corp	
			SR 25	CSX 197	Perrysburg	
				T-106 2.14		
				Ft. Meigs		
STREET NAME						
SECTION IDENTIFICATION		0.67				
SECTION LENGTH						
SURFACE TYPE & WIDTH			G24'ΔG24'			
BASE TYPE & WIDTH			P24'ΔP24'			
YEAR			2001			
PROJECT NUMBER			291			



INTERCHANGE  
IR 475, US 23 & SR 25

WOOD COUNTY

INTERCHANGE ID NUMBER = 099300



IR475 SHEET 1 OF 1  
SR25 SHEET 5 OF 5