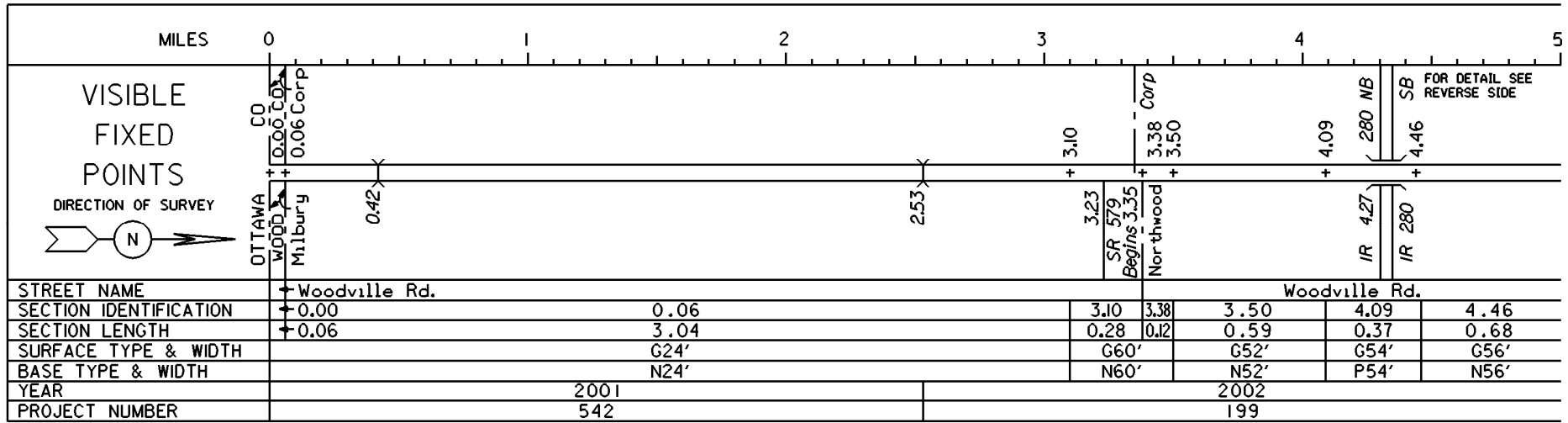


STATE OF OHIO - DEPARTMENT OF TRANSPORTATION

STATE ROUTE SECTIONS ON CONTINUOUS MILEAGE STATIONING

DISTRICT 2  
 COUNTY WOOD  
 ROUTE SR 51



PERPETUATION

VISIBLE  
FIXED  
POINTS

---

STREET NAME  
 SECTION IDENTIFICATION  
 SECTION LENGTH  
 SURFACE TYPE & WIDTH  
 BASE TYPE & WIDTH  
 YEAR  
 PROJECT NUMBER

VISIBLE  
FIXED  
POINTS

---

STREET NAME  
 SECTION IDENTIFICATION  
 SECTION LENGTH  
 SURFACE TYPE & WIDTH  
 BASE TYPE & WIDTH  
 YEAR  
 PROJECT NUMBER

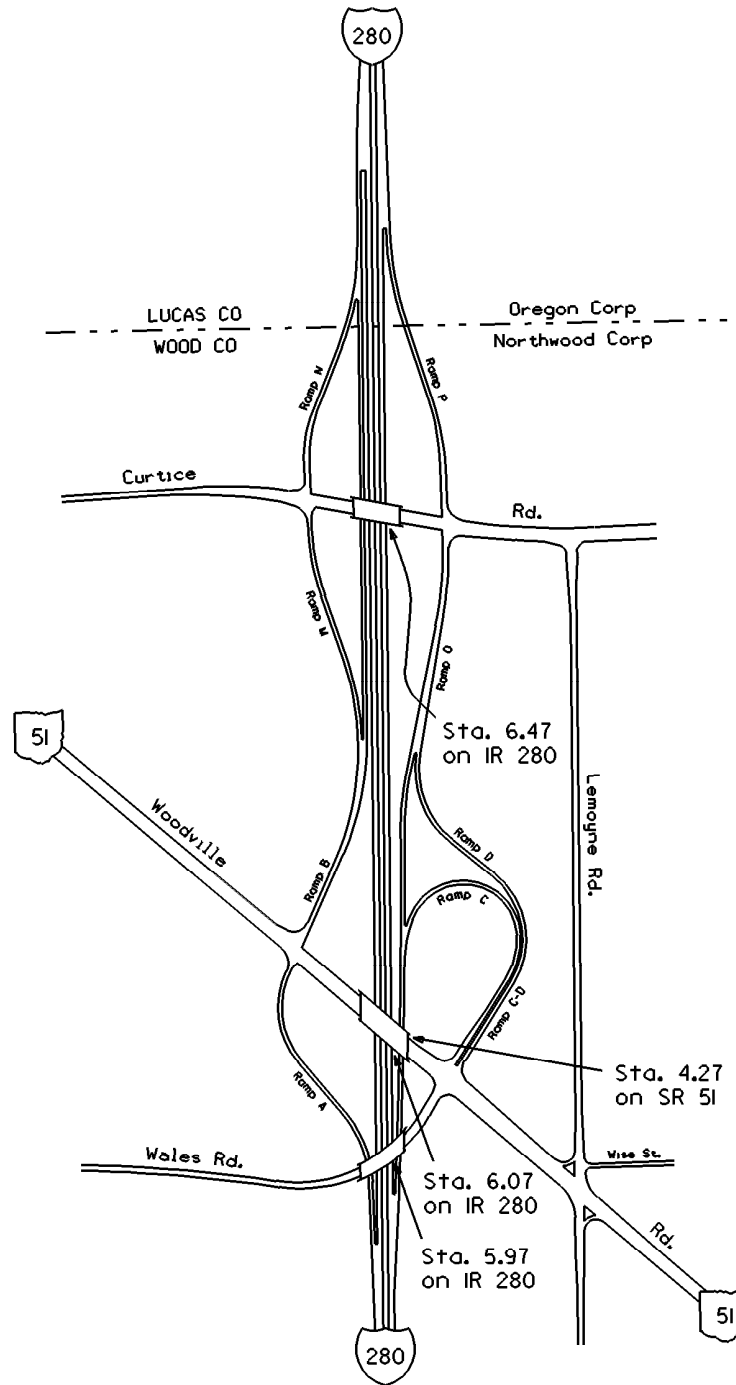


# INTERCHANGES

IR 280, SR 51 &  
Curtice Rd.

LUCAS COUNTY  
WOOD COUNTY

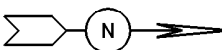
INTERCHANGE ID NUMBER = 060400



STATE OF OHIO - DEPARTMENT OF TRANSPORTATION

STATE ROUTE SECTIONS ON CONTINUOUS MILEAGE STATIONING

DISTRICT 2  
 COUNTY WOOD  
 ROUTE SR 51

	MILES	5.00	5.20	5.40	5.60	5.80	6.00
VISIBLE FIXED POINTS  DIRECTION OF SURVEY 			Corp CO CO 5.14 +	Northwood WOOD LUCAS			
STREET NAME	Woodville Rd.						
SECTION IDENTIFICATION	4.46						
SECTION LENGTH	0.68						
SURFACE TYPE & WIDTH	G56'						
BASE TYPE & WIDTH	N56'						
YEAR	2002						
PROJECT NUMBER	199						

PERPETUATION

VISIBLE  FIXED  POINTS							
STREET NAME							
SECTION IDENTIFICATION							
SECTION LENGTH							
SURFACE TYPE & WIDTH							
BASE TYPE & WIDTH							
YEAR							
PROJECT NUMBER							

VISIBLE  FIXED  POINTS							
STREET NAME							
SECTION IDENTIFICATION							
SECTION LENGTH							
SURFACE TYPE & WIDTH							
BASE TYPE & WIDTH							
YEAR							
PROJECT NUMBER							