

STATE OF OHIO - DEPARTMENT OF TRANSPORTATION  
STATE ROUTE SECTIONS ON CONTINUOUS MILEAGE STATIONING

DISTRICT 2  
COUNTY WOOD  
ROUTE SR 582

MILES		0	1	2	3	4	5
VISIBLE FIXED POINTS	SR 65	0.00 = 8.59 on SR 65.					
	SR 65	0.00		2.26	2.35	2.61	3.10
DIRECTION OF SURVEY							
STREET NAME							
SECTION IDENTIFICATION		0.00		2.26	2.35	2.61	3.10
SECTION LENGTH		2.26		0.09	0.26	0.49	2.24
SURFACE TYPE & WIDTH		G16'			G17'	G19'	G17'
BASE TYPE & WIDTH		I16'			I17'	I19'	I17'
YEAR		1986		2005	2004		1981
PROJECT NUMBER		45		620	138		375

PERPETUATION

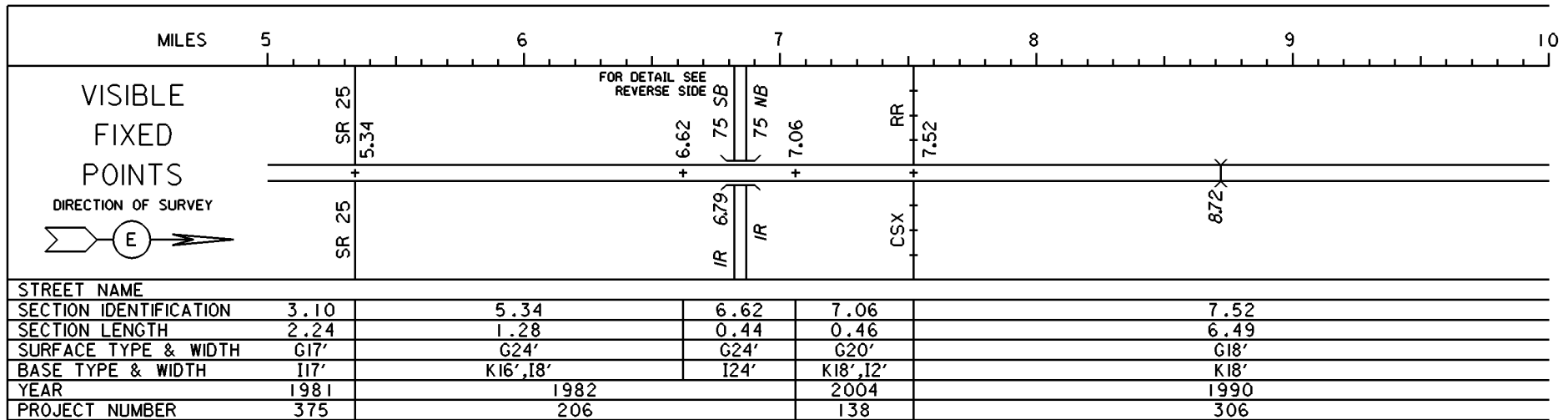
VISIBLE FIXED POINTS	SR 65	0.00 = 8.59 on SR 65.					
	SR 65	0.00		2.26			3.10
STREET NAME							
SECTION IDENTIFICATION		0.00					3.10
SECTION LENGTH		2.26					2.24
SURFACE TYPE & WIDTH		G16'					G19'
BASE TYPE & WIDTH		I16'					I19'
YEAR		2004					1989
PROJECT NUMBER		138					506

VISIBLE FIXED POINTS	SR 65						
	SR 65						3.10
STREET NAME							
SECTION IDENTIFICATION							3.10
SECTION LENGTH							2.13
SURFACE TYPE & WIDTH							G19'
BASE TYPE & WIDTH							I19'
YEAR							2004
PROJECT NUMBER							138

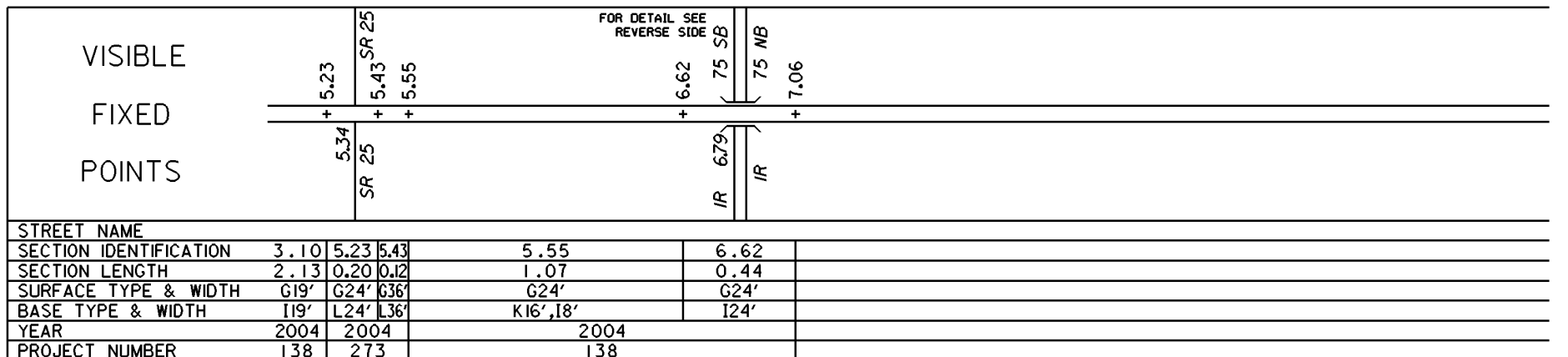
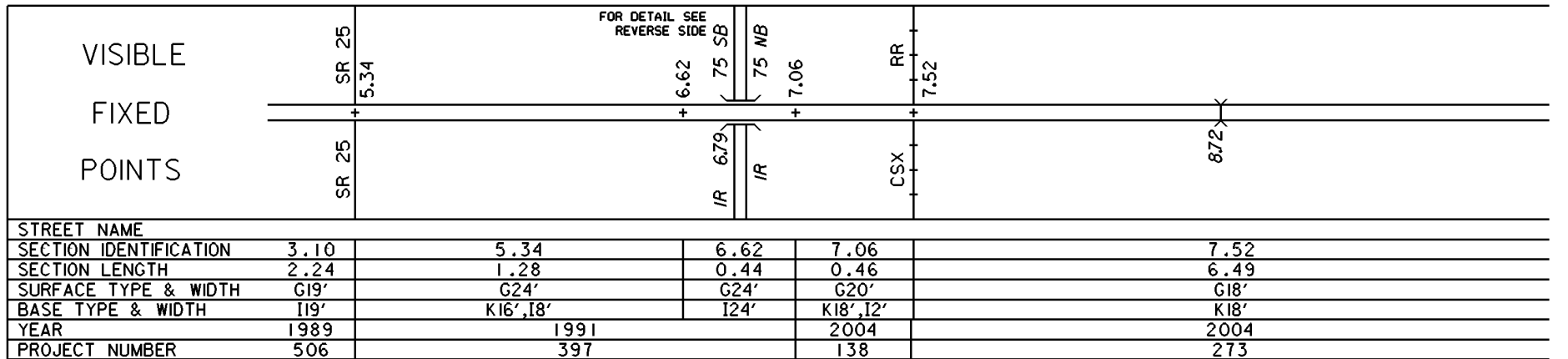
STATE OF OHIO - DEPARTMENT OF TRANSPORTATION

STATE ROUTE SECTIONS ON CONTINUOUS MILEAGE STATIONING

DISTRICT 2  
 COUNTY WOOD  
 ROUTE SR 582

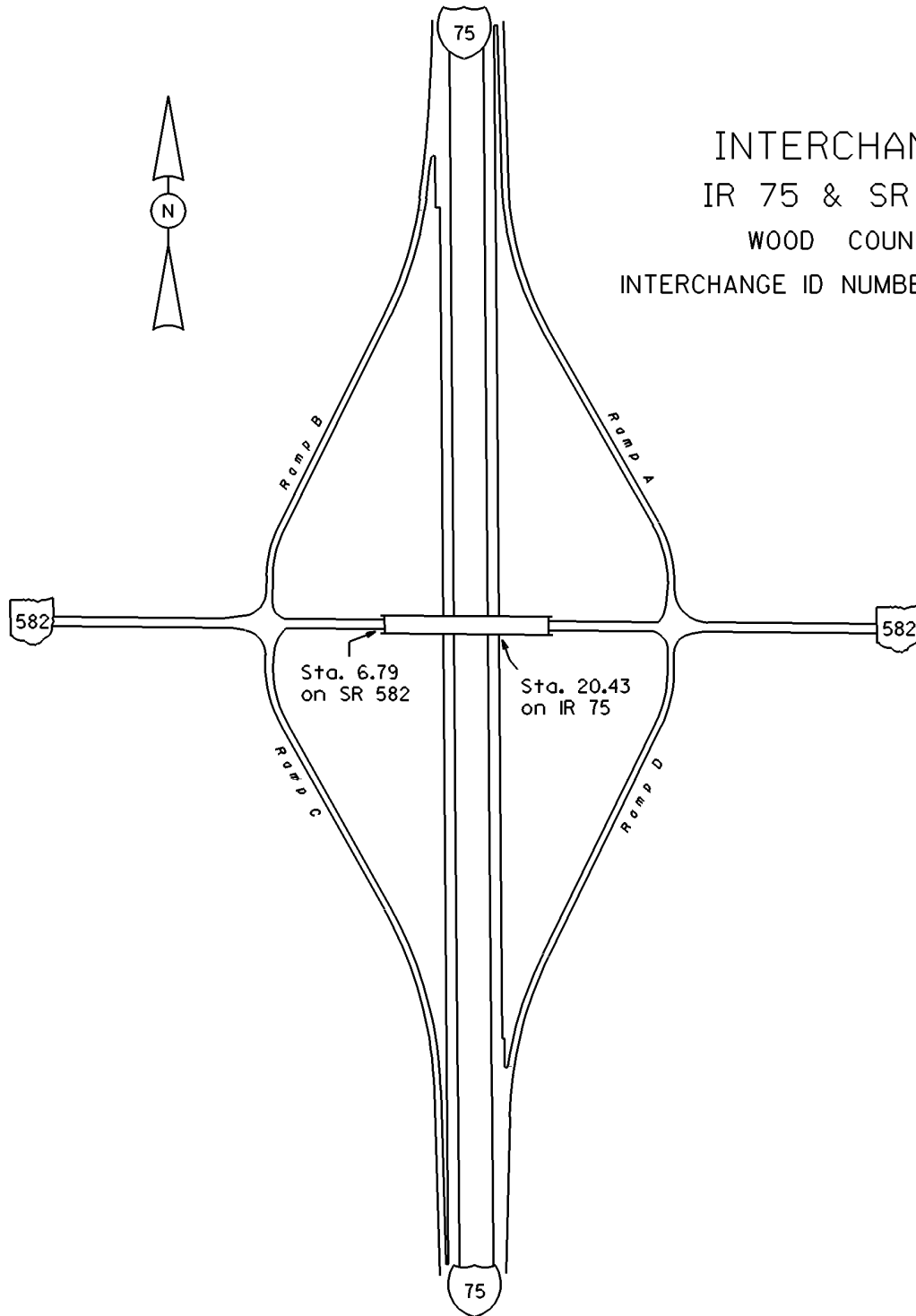


PERPETUATION






INTERCHANGE  
IR 75 & SR 582  
WOOD COUNTY  
INTERCHANGE ID NUMBER = 098200





STATE OF OHIO - DEPARTMENT OF TRANSPORTATION  
STATE ROUTE SECTIONS ON CONTINUOUS MILEAGE STATIONING

DISTRICT 2  
COUNTY WOOD  
ROUTE SR 582



PERPETUATION



STATE OF OHIO - DEPARTMENT OF TRANSPORTATION  
STATE ROUTE SECTIONS ON CONTINUOUS MILEAGE STATIONING

DISTRICT 2  
COUNTY WOOD  
ROUTE SR 582

MILES	15	16	17	18	19	20
VISIBLE FIXED POINTS	Corp + 15.09	RR				
	Luckey	15.59 C&O	+ 16.34		WOOD SR 199	CO 18.35 US 23 CO 18.39
DIRECTION OF SURVEY 						
STREET NAME	Krotzer St.					
SECTION IDENTIFICATION	14.29	15.09		16.34		
SECTION LENGTH	0.80	1.25		2.01		
SURFACE TYPE & WIDTH	G18'	K17'		K18'		
BASE TYPE & WIDTH	K18'	K17'		I18'		
YEAR	1990	1950		1948		
PROJECT NUMBER	306	112		318		

Overlap: See  
19.55 to 19.51  
on SR 199.

PERPETUATION

VISIBLE FIXED POINTS	Corp + 15.09	RR				
	Luckey	15.59 C&O	+ 16.34		WOOD US 23	CO 18.35 US 23 CO 18.39
STREET NAME						
SECTION IDENTIFICATION		15.09		16.34		
SECTION LENGTH		1.25		2.01		
SURFACE TYPE & WIDTH		G18'		G18'		
BASE TYPE & WIDTH		K18'		I18'		
YEAR		1983		1982		
PROJECT NUMBER		375		206		

Overlap: See  
19.55 to 19.51  
on US 23.

VISIBLE FIXED POINTS	Corp + 15.09	RR				
	Luckey	15.59 CSX	+ 16.34		WOOD US 23	CO 18.35 US 23 CO 18.39
STREET NAME						
SECTION IDENTIFICATION		15.09		16.34		
SECTION LENGTH		1.25		2.01		
SURFACE TYPE & WIDTH		G18'		G18'		
BASE TYPE & WIDTH		K18'		I18'		
YEAR		1990		1987		
PROJECT NUMBER		306		287		

Overlap: See  
19.55 to 19.51  
on US 23.