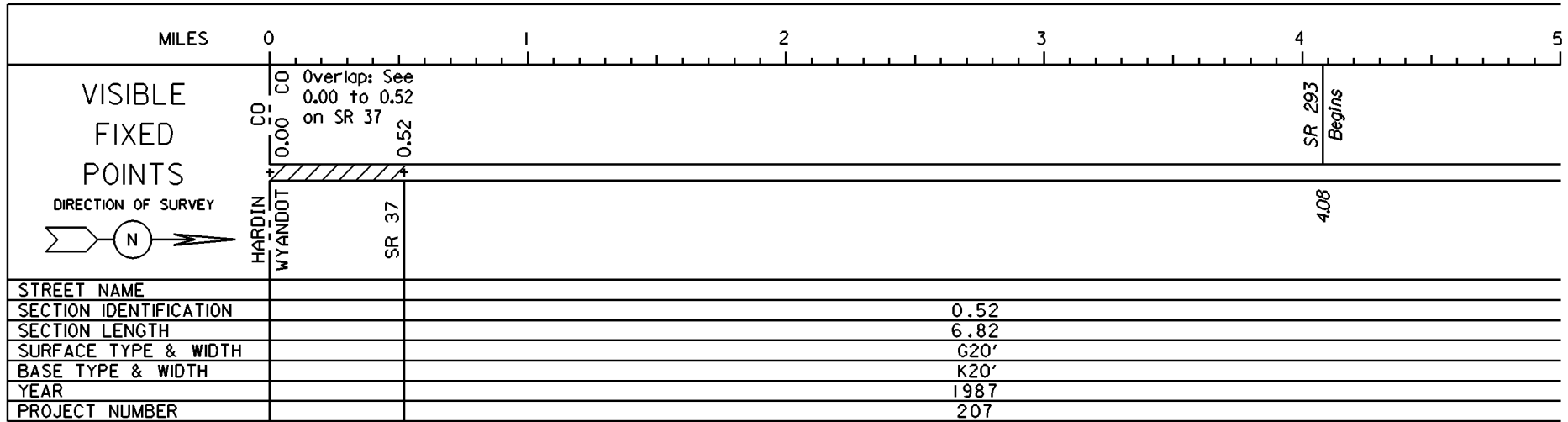




STATE OF OHIO - DEPARTMENT OF TRANSPORTATION

STATE ROUTE SECTIONS ON CONTINUOUS MILEAGE STATIONING

DISTRICT 1
 COUNTY WYANDOT
 ROUTE SR 53

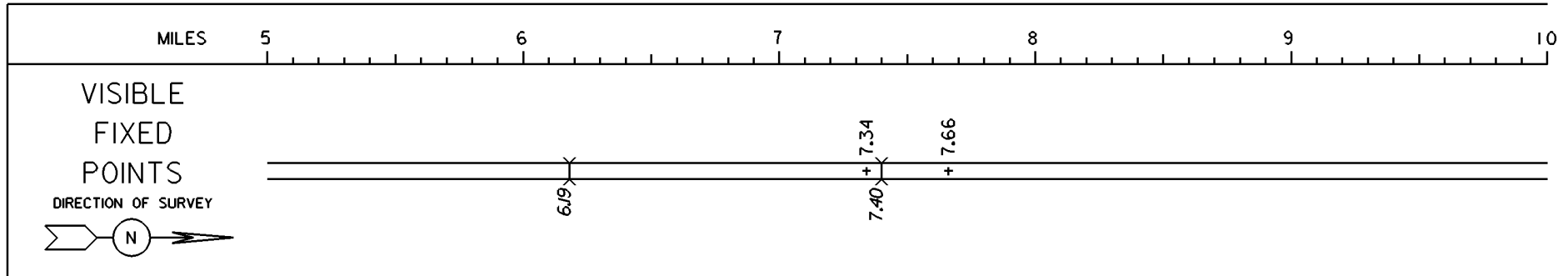


PERPETUATION



STATE OF OHIO - DEPARTMENT OF TRANSPORTATION
STATE ROUTE SECTIONS ON CONTINUOUS MILEAGE STATIONING

DISTRICT 1
COUNTY WYANDOT
ROUTE SR 53



STREET NAME			
SECTION IDENTIFICATION	0.52	7.34	7.66
SECTION LENGTH	6.82	0.32	3.45
SURFACE TYPE & WIDTH	G20'	G20'	G20'
BASE TYPE & WIDTH	K20'	I20'	K20'
YEAR	1987	1994	1987
PROJECT NUMBER	207	1041	207

PERPETUATION

VISIBLE
FIXED
POINTS

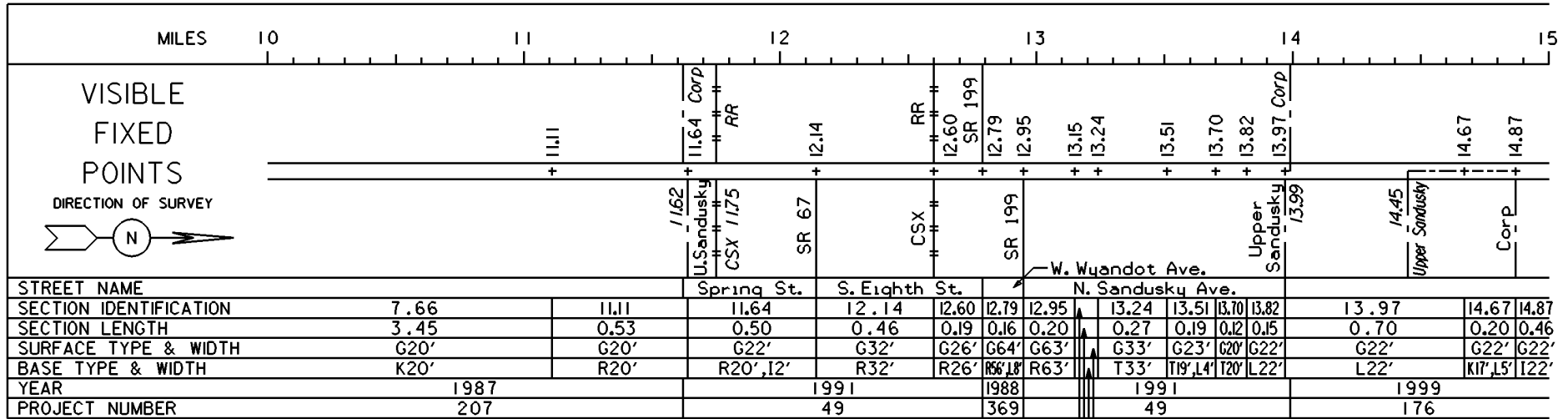
STREET NAME
SECTION IDENTIFICATION
SECTION LENGTH
SURFACE TYPE & WIDTH
BASE TYPE & WIDTH
YEAR
PROJECT NUMBER

VISIBLE
FIXED
POINTS



STREET NAME
SECTION IDENTIFICATION
SECTION LENGTH
SURFACE TYPE & WIDTH
BASE TYPE & WIDTH
YEAR
PROJECT NUMBER

STATE OF OHIO - DEPARTMENT OF TRANSPORTATION
STATE ROUTE SECTIONS ON CONTINUOUS MILEAGE STATIONING

DISTRICT 1
COUNTY WYANDOT
ROUTE SR 53

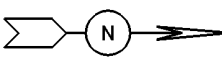


PERPETUATION 13.15 - 0.09 G46' R46'

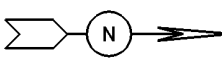


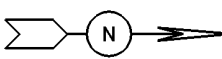
STATE OF OHIO - DEPARTMENT OF TRANSPORTATION
STATE ROUTE SECTIONS ON CONTINUOUS MILEAGE STATIONING

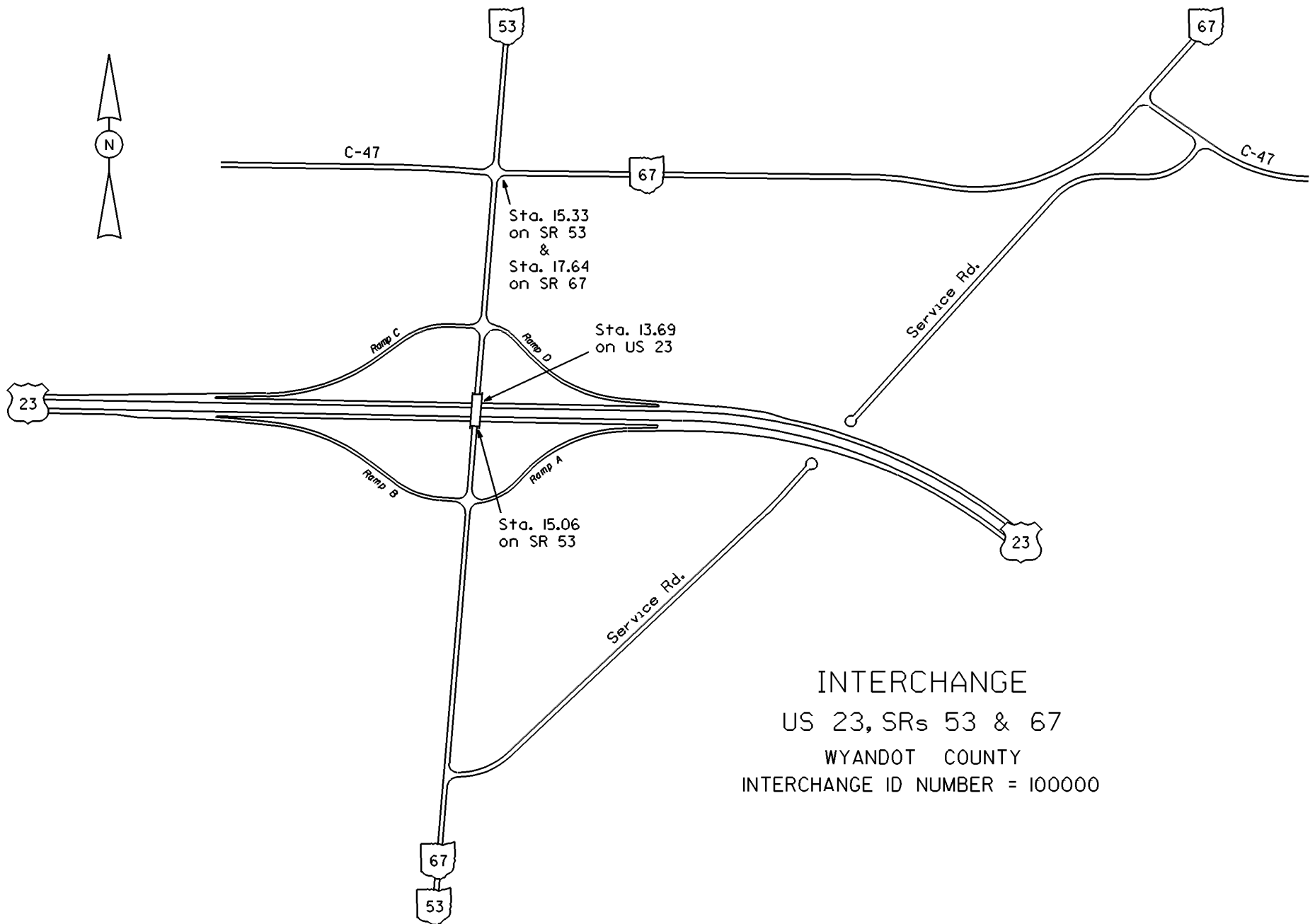
DISTRICT 1
COUNTY WYANDOT
ROUTE SR 53

	MILES	15	16	17	18	19	20
VISIBLE FIXED POINTS	DIRECTION OF SURVEY		23 SB	23 MB	FOR DETAIL SEE REVERSE SIDE		
			US 15.06	US	SR 67	15.33	
STREET NAME							
SECTION IDENTIFICATION		14.87					15.33
SECTION LENGTH		0.46					6.20
SURFACE TYPE & WIDTH		G22'					G22'
BASE TYPE & WIDTH		I22'					K17',L5'
YEAR						1999	
PROJECT NUMBER						176	

PERPETUATION

VISIBLE FIXED POINTS	DIRECTION OF SURVEY		23 SB	23 MB	FOR DETAIL SEE REVERSE SIDE		
			US 15.06	US	U.Sandusky SR 67	15.33	
STREET NAME							
SECTION IDENTIFICATION		14.87					
SECTION LENGTH		0.46					
SURFACE TYPE & WIDTH		G22'					
BASE TYPE & WIDTH		I22'					
YEAR						1999	
PROJECT NUMBER						176	

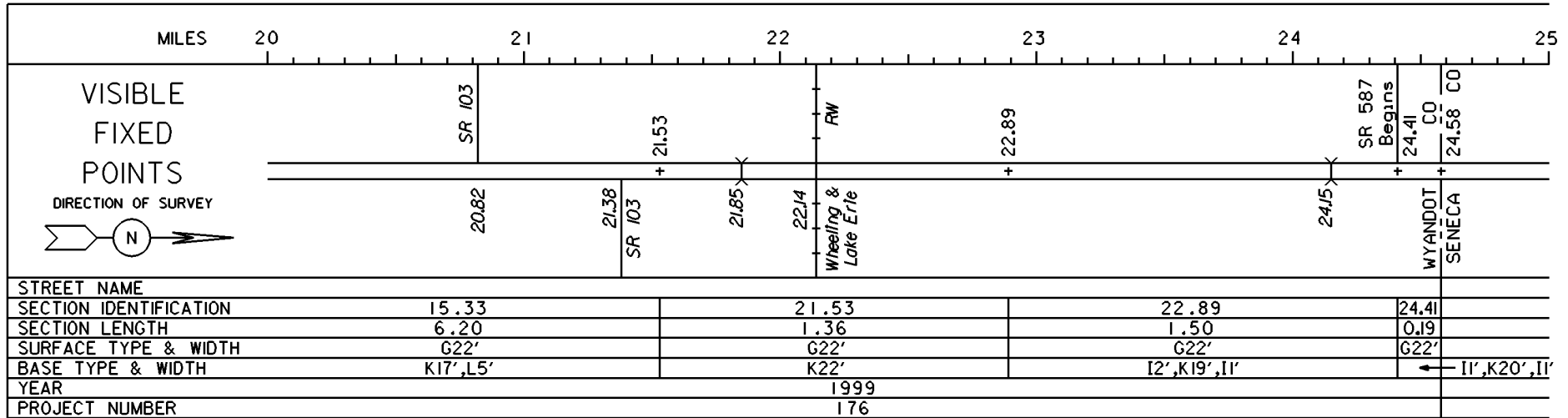
VISIBLE FIXED POINTS	DIRECTION OF SURVEY						
STREET NAME							
SECTION IDENTIFICATION							
SECTION LENGTH							
SURFACE TYPE & WIDTH							
BASE TYPE & WIDTH							
YEAR							
PROJECT NUMBER							



INTERCHANGE
 US 23, SRs 53 & 67
 WYANDOT COUNTY
 INTERCHANGE ID NUMBER = 100000

STATE OF OHIO - DEPARTMENT OF TRANSPORTATION
STATE ROUTE SECTIONS ON CONTINUOUS MILEAGE STATIONING

DISTRICT 1
COUNTY WYANDOT
ROUTE SR 53



PERPETUATION

