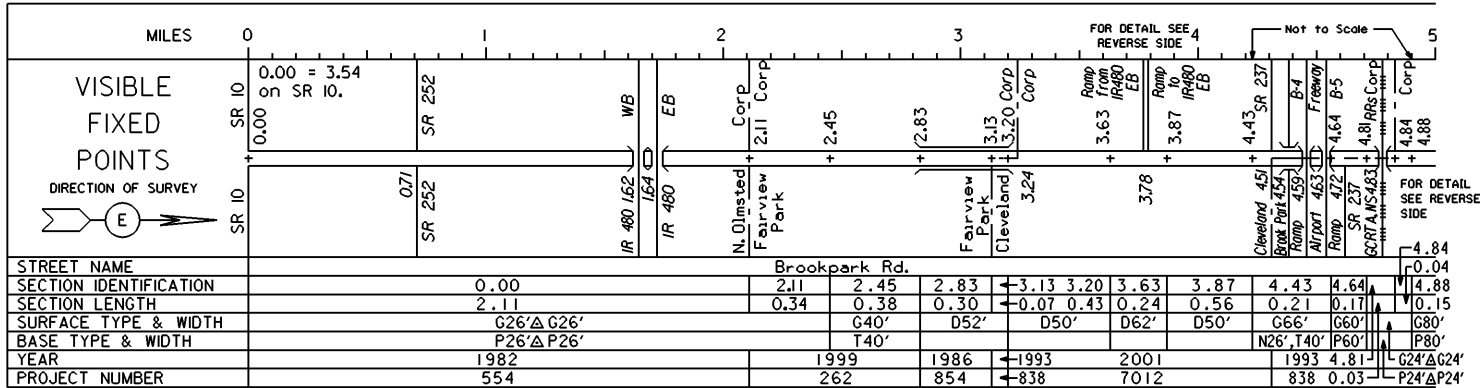


STATE OF OHIO - DEPARTMENT OF TRANSPORTATION

STATE ROUTE SECTIONS ON CONTINUOUS MILEAGE STATIONING

DISTRICT 12
 COUNTY CUYAHOGA
 ROUTE SR 17



PERPETUATION

VISIBLE

FIXED

POINTS

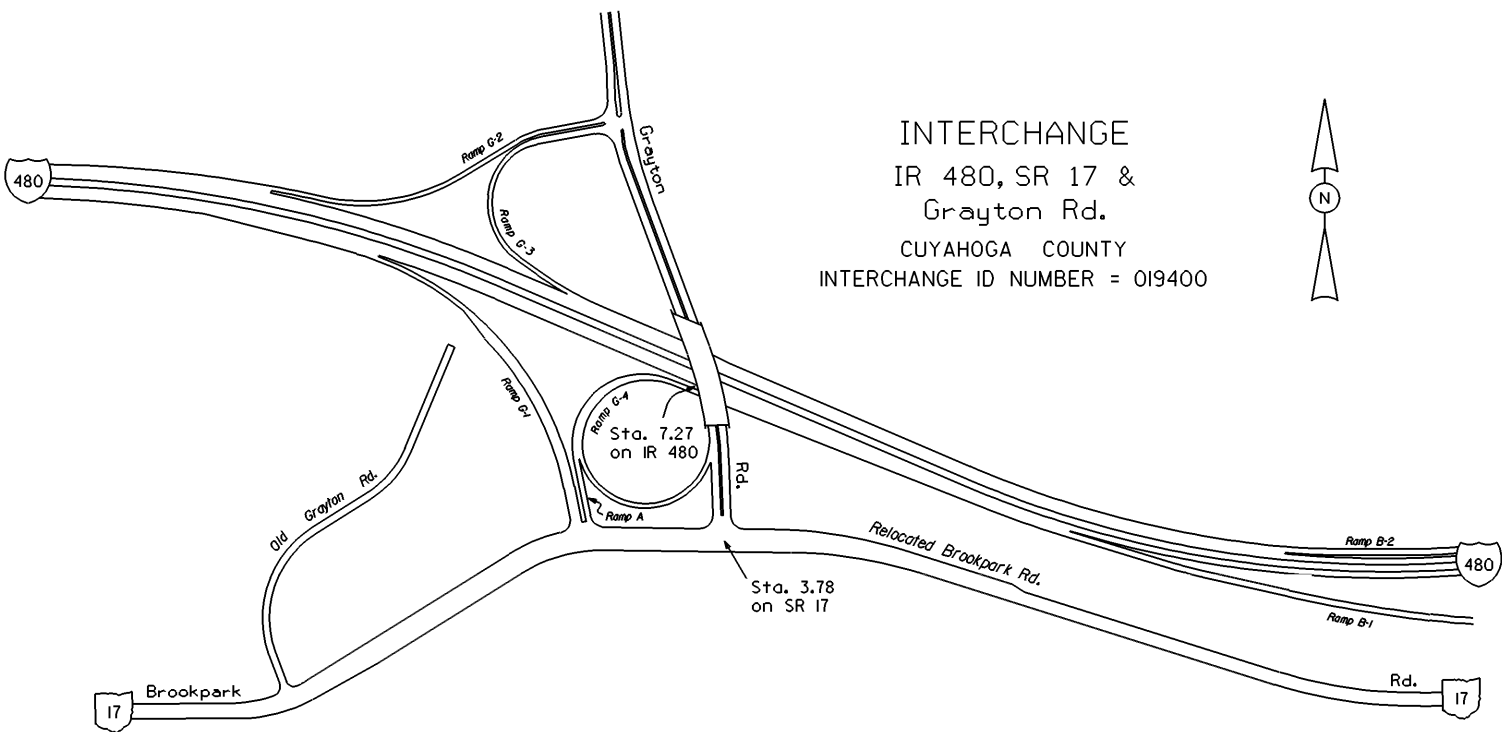
STREET NAME	
SECTION IDENTIFICATION	
SECTION LENGTH	
SURFACE TYPE & WIDTH	
BASE TYPE & WIDTH	
YEAR	
PROJECT NUMBER	

VISIBLE

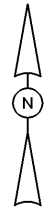
FIXED

POINTS

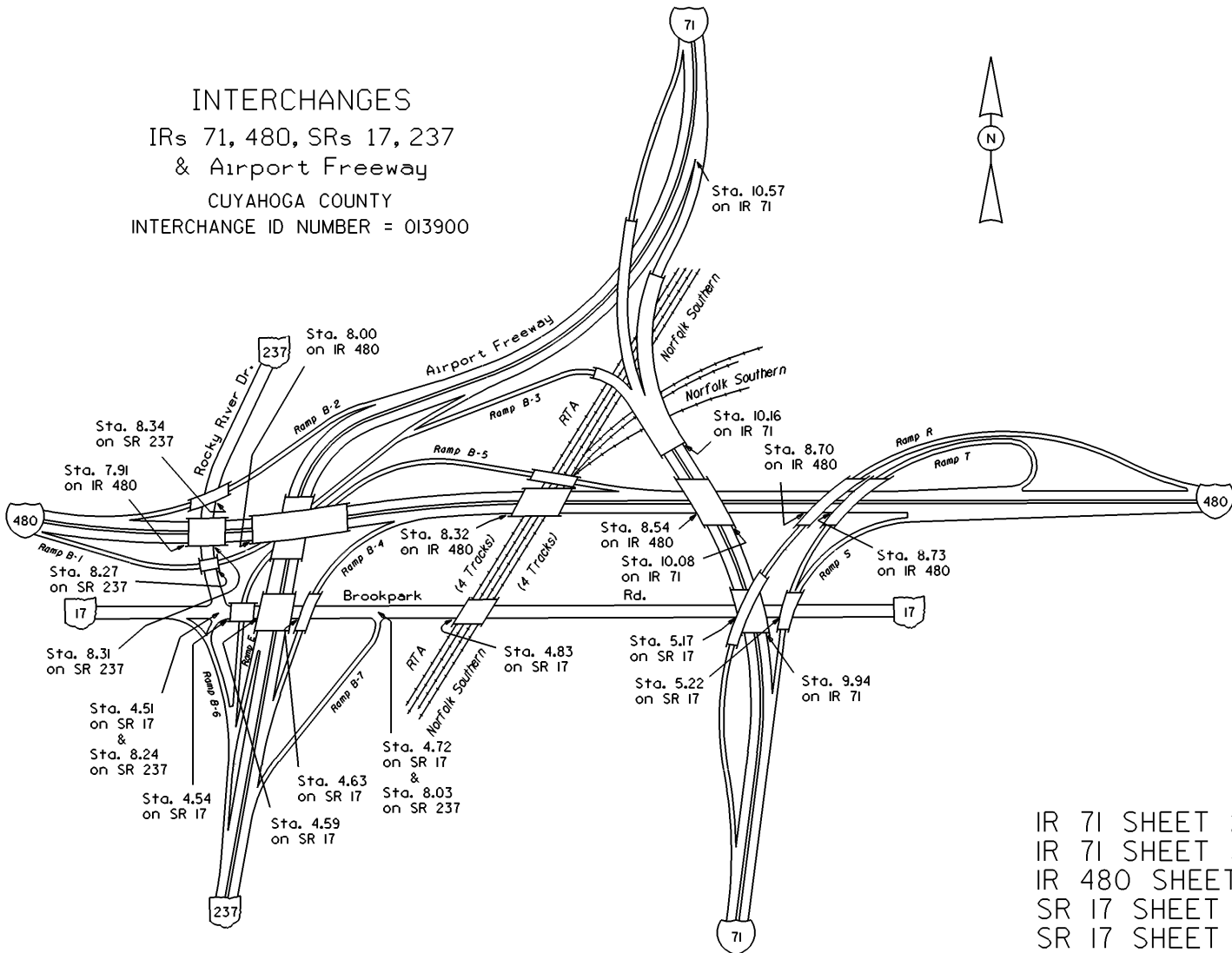
STREET NAME	
SECTION IDENTIFICATION	
SECTION LENGTH	
SURFACE TYPE & WIDTH	
BASE TYPE & WIDTH	
YEAR	
PROJECT NUMBER	



INTERCHANGE
 IR 480, SR 17 &
 Grayton Rd.
 CUYAHOGA COUNTY
 INTERCHANGE ID NUMBER = 019400



INTERCHANGES
 IRs 71, 480, SRs 17, 237
 & Airport Freeway
 CUYAHOGA COUNTY
 INTERCHANGE ID NUMBER = 013900

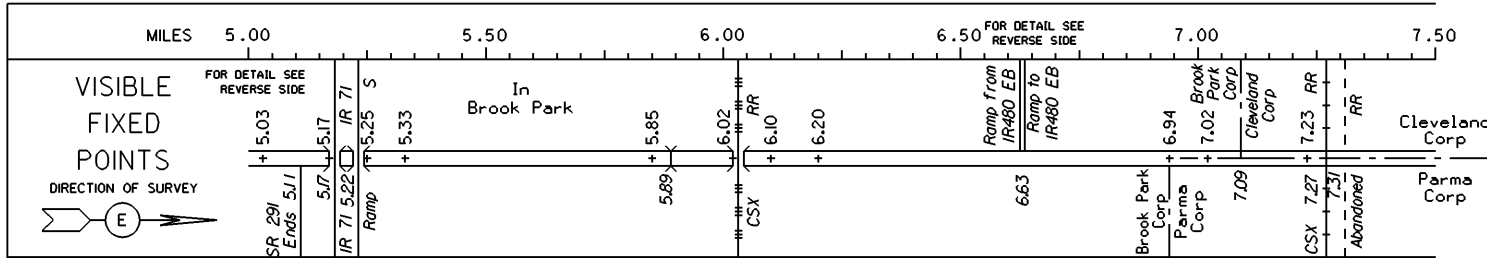


IR 71 SHEET 2 OF 8
 IR 71 SHEET 3 OF 8
 IR 480 SHEET 2 OF 6
 SR 17 SHEET 1 OF 7
 SR 17 SHEET 2 OF 7
 SR 237 SHEET 2 OF 3

STATE OF OHIO - DEPARTMENT OF TRANSPORTATION

STATE ROUTE SECTIONS ON CONTINUOUS MILEAGE STATIONING

DISTRICT 12
 COUNTY CUYAHOGA
 ROUTE SR 17



STREET NAME Brookpark Rd.												
SECTION IDENTIFICATION	4.88	5.03	5.17	5.25	5.33	5.85	6.02	6.10	6.20	6.94	7.02	7.23
SECTION LENGTH	0.15	0.14	0.08	0.08	0.52	0.17	0.08	0.10	0.74	0.08	0.21	0.47
SURFACE TYPE & WIDTH	G80'	G72'	G60'		G60'	G60'	G60'	G60'	G60'	G60'	G54'	G52'
BASE TYPE & WIDTH	P80'	L72'	T40',N20'		T40',N20'	P60'	P60'	P60'	T40',N20'	N7',T40',N7'	N7',T38',N7'	N7',T38',N7'
YEAR	1993	1983	1983	1983	1993	1993	1993	1993	1993	1993	1993	1993
PROJECT NUMBER	838	571	571	571	571	838	838	838	838	838	838	95

G28'ΔG28'
P28'ΔP28'

PERPETUATION

VISIBLE _____

FIXED _____

POINTS _____

STREET NAME	
SECTION IDENTIFICATION	
SECTION LENGTH	
SURFACE TYPE & WIDTH	
BASE TYPE & WIDTH	
YEAR	
PROJECT NUMBER	

VISIBLE _____

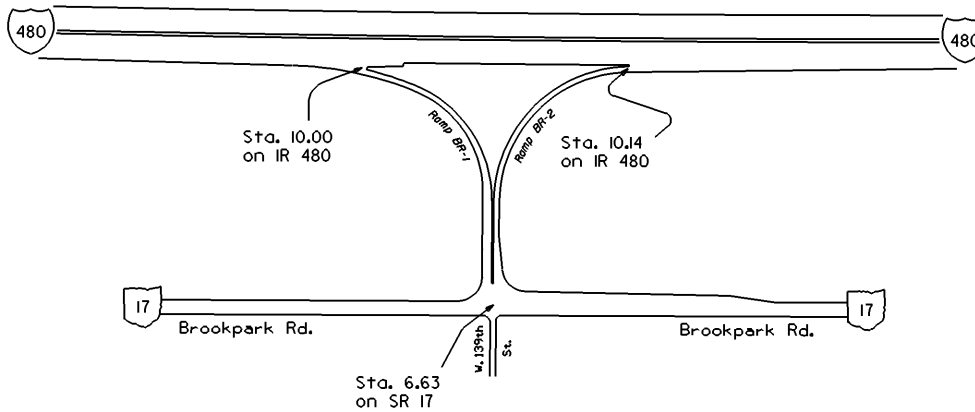
FIXED _____

POINTS _____

STREET NAME	
SECTION IDENTIFICATION	
SECTION LENGTH	
SURFACE TYPE & WIDTH	
BASE TYPE & WIDTH	
YEAR	
PROJECT NUMBER	



WEST
INTERCHANGE
IR 480 & SR 17
CUYAHOGA COUNTY
INTERCHANGE ID NUMBER = 019600

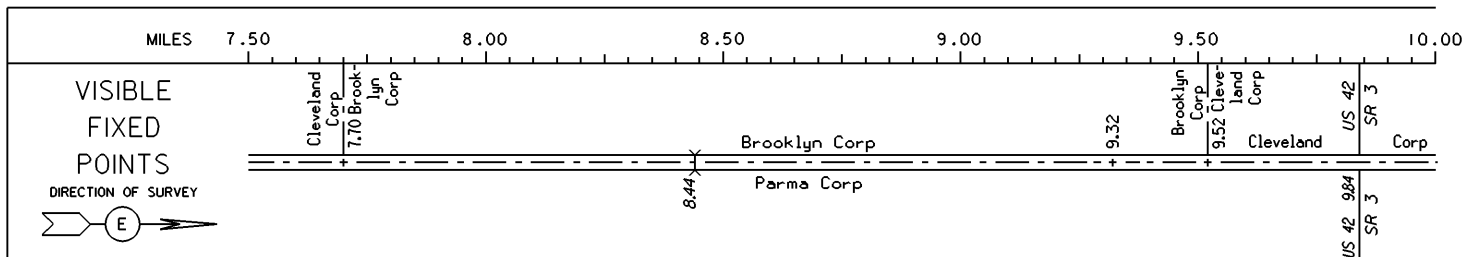


IR 480 SHEET 2 OF 6
IR 480 SHEET 3 OF 6
SR 17 SHEET 2 OF 7

REVISED Jan 2004

STATE OF OHIO - DEPARTMENT OF TRANSPORTATION
STATE ROUTE SECTIONS ON CONTINUOUS MILEAGE STATIONING

DISTRICT 12
COUNTY CUYAHOGA
ROUTE SR 17



STREET NAME		Brookpark Rd.	
SECTION IDENTIFICATION	7.23	7.70	9.32 9.52
SECTION LENGTH	0.47	1.62	0.20 1.26
SURFACE TYPE & WIDTH	G52'		D60' G60'
BASE TYPE & WIDTH	N7', T38', N7'		T21', L18', L21'
YEAR	2001		
PROJECT NUMBER	95		

PERPETUATION

VISIBLE
FIXED
POINTS

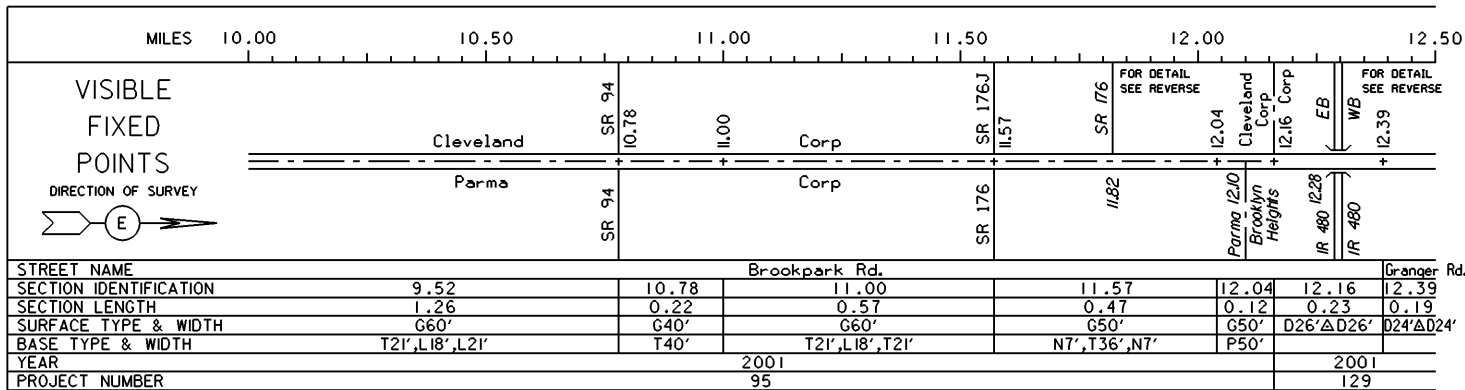
STREET NAME
SECTION IDENTIFICATION
SECTION LENGTH
SURFACE TYPE & WIDTH
BASE TYPE & WIDTH
YEAR
PROJECT NUMBER

VISIBLE
FIXED
POINTS

STREET NAME
SECTION IDENTIFICATION
SECTION LENGTH
SURFACE TYPE & WIDTH
BASE TYPE & WIDTH
YEAR
PROJECT NUMBER


STATE OF OHIO - DEPARTMENT OF TRANSPORTATION
STATE ROUTE SECTIONS ON CONTINUOUS MILEAGE STATIONING

DISTRICT 12
COUNTY CUYAHOGA
ROUTE SR 17




PERPETUATION

VISIBLE
FIXED
POINTS



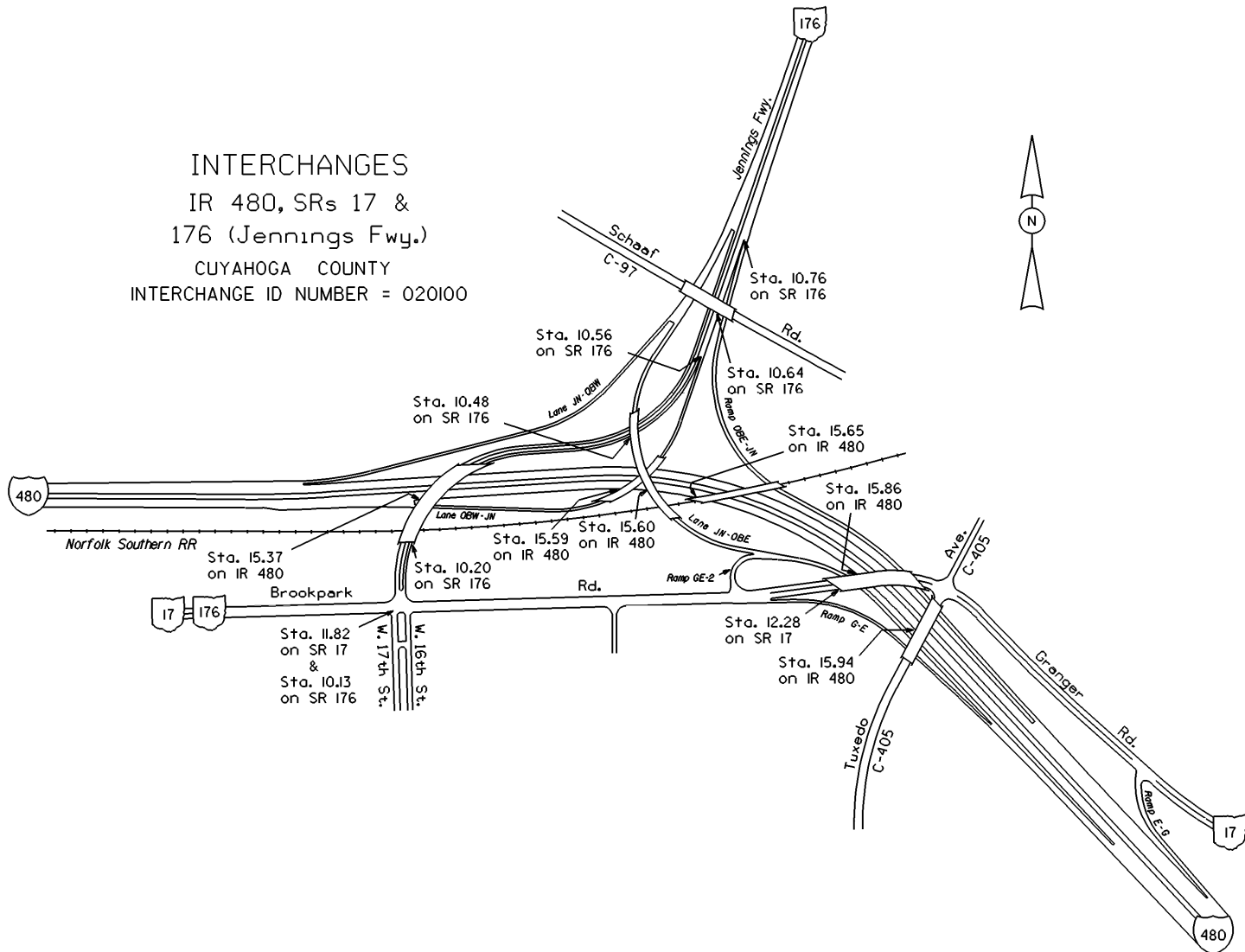
STREET NAME	
SECTION IDENTIFICATION	
SECTION LENGTH	
SURFACE TYPE & WIDTH	
BASE TYPE & WIDTH	
YEAR	
PROJECT NUMBER	

VISIBLE
FIXED
POINTS



STREET NAME	
SECTION IDENTIFICATION	
SECTION LENGTH	
SURFACE TYPE & WIDTH	
BASE TYPE & WIDTH	
YEAR	
PROJECT NUMBER	

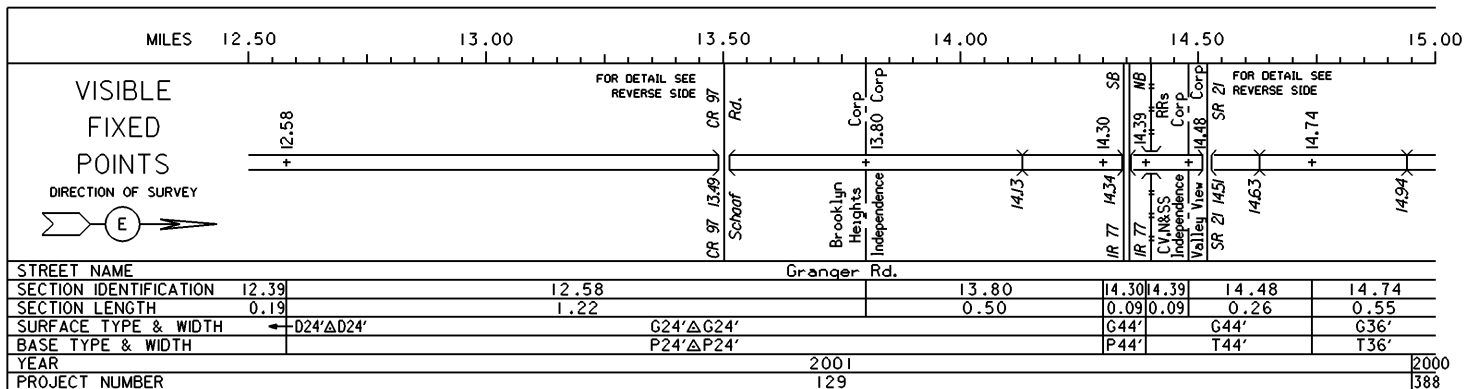
INTERCHANGES
 IR 480, SRs 17 &
 176 (Jennings Fwy.)
 CUYAHOGA COUNTY
 INTERCHANGE ID NUMBER = 020100



IR 480 SHEET 4 OF 6
 SR 17 SHEET 4 OF 7
 SR 176 SHEET 3 OF 3

STATE OF OHIO - DEPARTMENT OF TRANSPORTATION
STATE ROUTE SECTIONS ON CONTINUOUS MILEAGE STATIONING

DISTRICT 12
COUNTY CUYAHOGA
ROUTE SR 17



PERPETUATION

VISIBLE
FIXED
POINTS

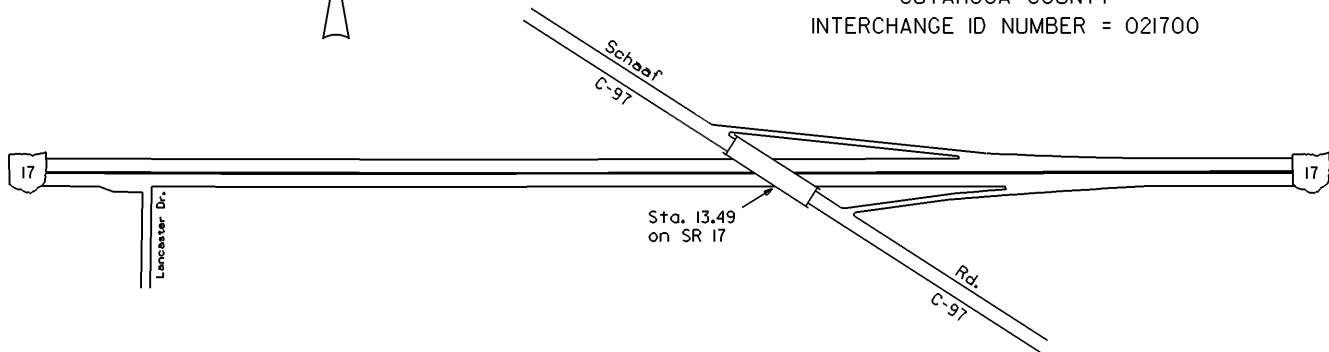
STREET NAME
SECTION IDENTIFICATION
SECTION LENGTH
SURFACE TYPE & WIDTH
BASE TYPE & WIDTH
YEAR
PROJECT NUMBER

VISIBLE
FIXED
POINTS

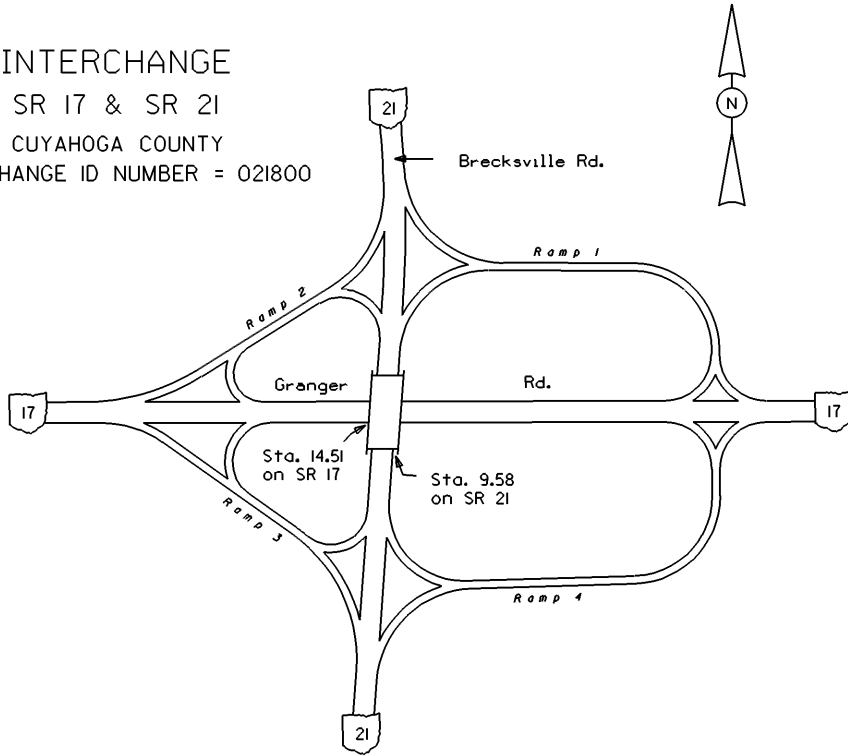
STREET NAME
SECTION IDENTIFICATION
SECTION LENGTH
SURFACE TYPE & WIDTH
BASE TYPE & WIDTH
YEAR
PROJECT NUMBER



INTERCHANGE
SR 17 & Schaaf Rd. (C-97)
CUYAHOGA COUNTY
INTERCHANGE ID NUMBER = 021700



INTERCHANGE
SR 17 & SR 21
CUYAHOGA COUNTY
INTERCHANGE ID NUMBER = 021800



STATE OF OHIO - DEPARTMENT OF TRANSPORTATION

STATE ROUTE SECTIONS ON CONTINUOUS MILEAGE STATIONING

DISTRICT 12
 COUNTY CUYAHOGA
 ROUTE SR 17

MILES	15	16	17	18	19	20
VISIBLE FIXED POINTS						
DIRECTION OF SURVEY						
STREET NAME	Granger Rd.			Libby Rd.		
SECTION IDENTIFICATION	14.74	15.29	15.74	16.90	17.06	17.17
SECTION LENGTH	0.55	0.45	0.17	0.99	0.16	0.30
SURFACE TYPE & WIDTH	G36'	G36'	D60'	G30'	G30'	G30'
BASE TYPE & WIDTH	T36'			T30'	P56'	P56'
YEAR		2000		2000		2000
PROJECT NUMBER		388				57

PERPETUATION

VISIBLE

FIXED

POINTS

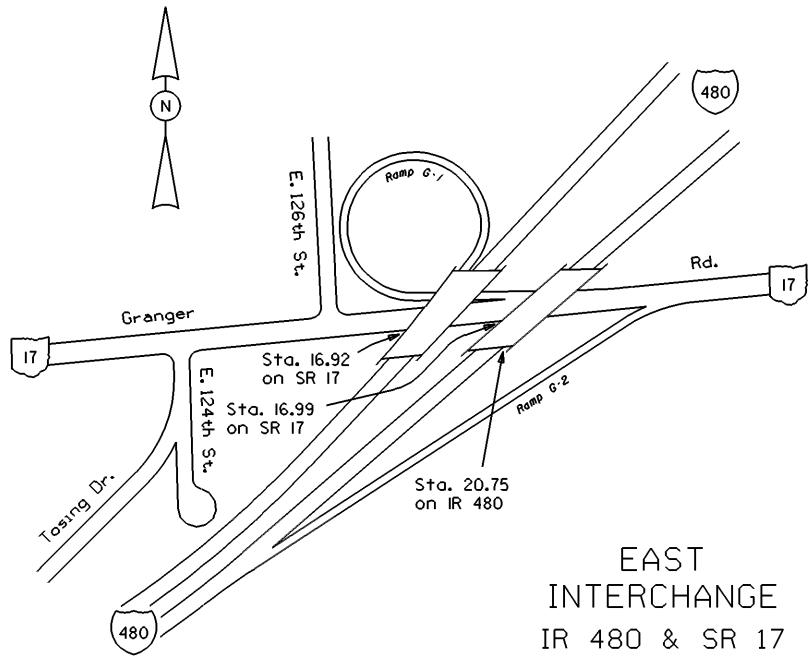
STREET NAME	
SECTION IDENTIFICATION	
SECTION LENGTH	
SURFACE TYPE & WIDTH	
BASE TYPE & WIDTH	
YEAR	
PROJECT NUMBER	

VISIBLE

FIXED

POINTS

STREET NAME	
SECTION IDENTIFICATION	
SECTION LENGTH	
SURFACE TYPE & WIDTH	
BASE TYPE & WIDTH	
YEAR	
PROJECT NUMBER	

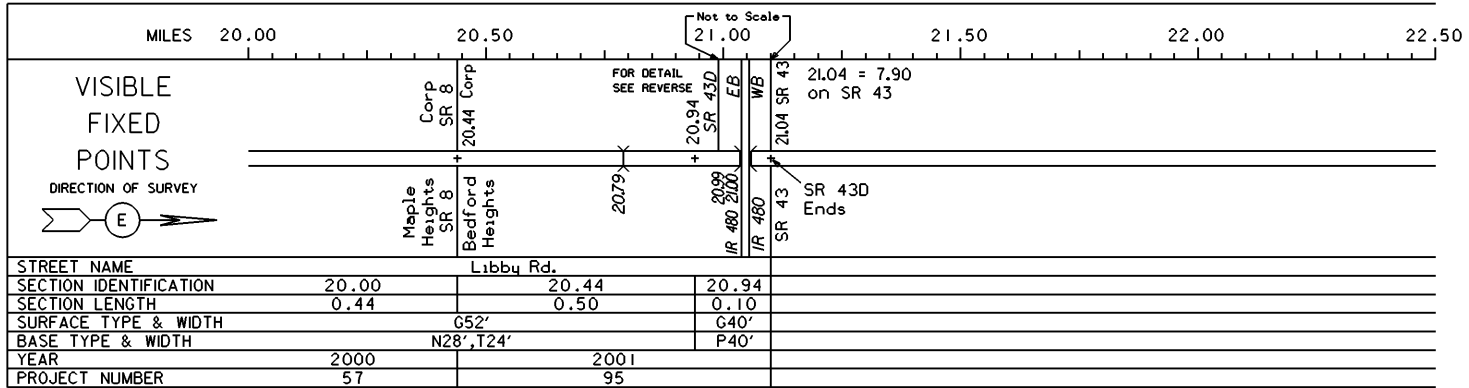


EAST
 INTERCHANGE
 IR 480 & SR 17
 CUYAHOGA COUNTY
 INTERCHANGE ID NUMBER = 020300

STATE OF OHIO - DEPARTMENT OF TRANSPORTATION

STATE ROUTE SECTIONS ON CONTINUOUS MILEAGE STATIONING

DISTRICT 12
 COUNTY CUYAHOGA
 ROUTE SR 17



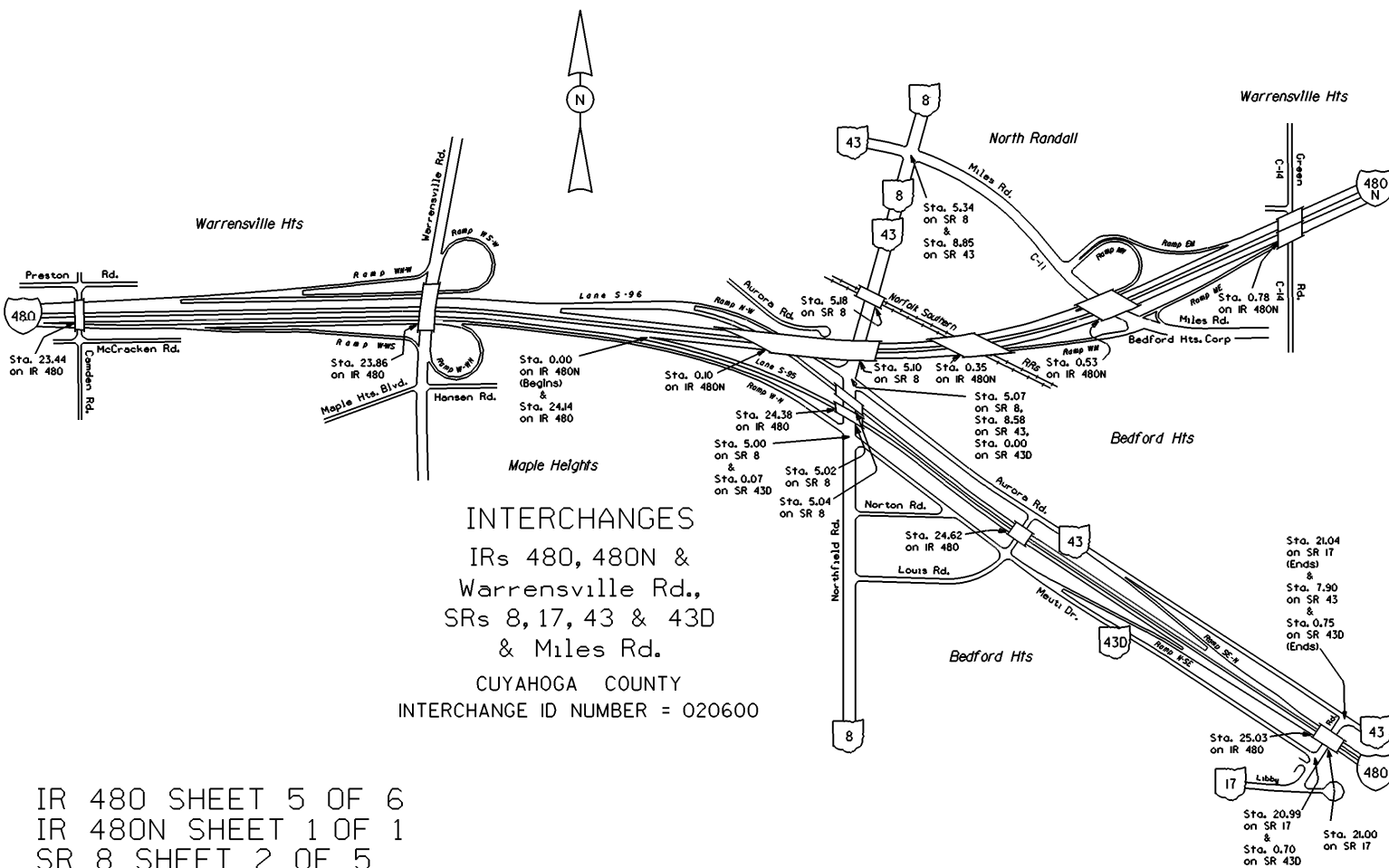
PERPETUATION

VISIBLE
 FIXED
 POINTS

STREET NAME
SECTION IDENTIFICATION
SECTION LENGTH
SURFACE TYPE & WIDTH
BASE TYPE & WIDTH
YEAR
PROJECT NUMBER

VISIBLE
 FIXED
 POINTS

STREET NAME
SECTION IDENTIFICATION
SECTION LENGTH
SURFACE TYPE & WIDTH
BASE TYPE & WIDTH
YEAR
PROJECT NUMBER



INTERCHANGES
 IRs 480, 480N &
 Warrensville Rd.,
 SRs 8, 17, 43 & 43D
 & Miles Rd.

CUYAHOGA COUNTY
 INTERCHANGE ID NUMBER = 020600

- IR 480 SHEET 5 OF 6
- IR 480N SHEET 1 OF 1
- SR 8 SHEET 2 OF 5
- SR 17 SHEET 7 OF 7
- SR 43 SHEET 3 OF 5
- SR 43D SHEET 1 OF 1