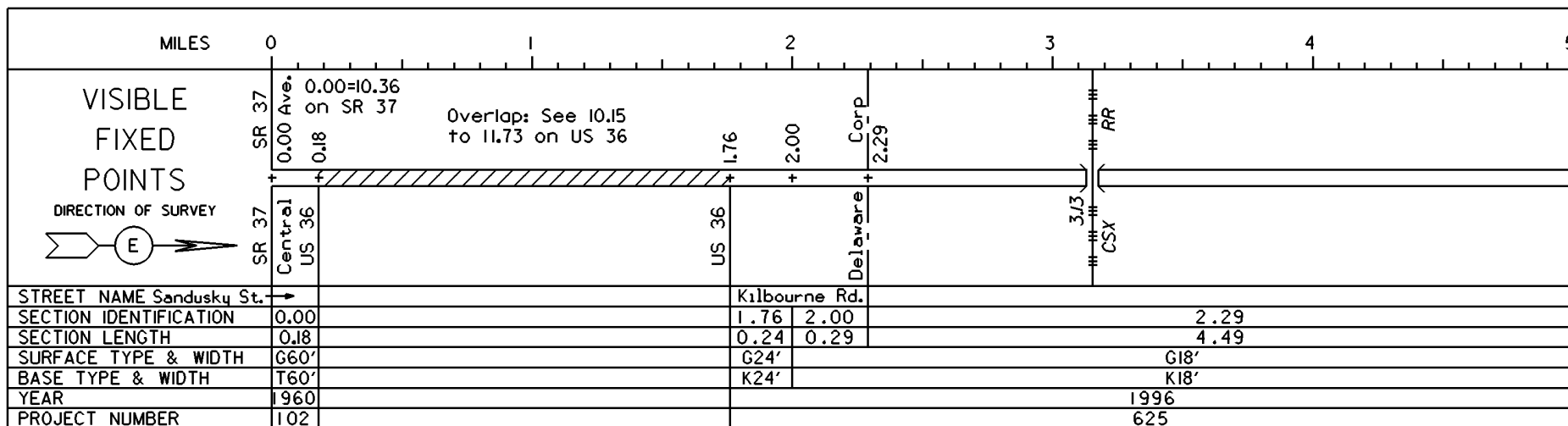



STATE OF OHIO - DEPARTMENT OF TRANSPORTATION
STATE ROUTE SECTIONS ON CONTINUOUS MILEAGE STATIONING

DISTRICT 6
COUNTY DELAWARE
ROUTE SR 521




PERPETUATION

VISIBLE
FIXED
POINTS



STREET NAME
SECTION IDENTIFICATION
SECTION LENGTH
SURFACE TYPE & WIDTH
BASE TYPE & WIDTH
YEAR
PROJECT NUMBER

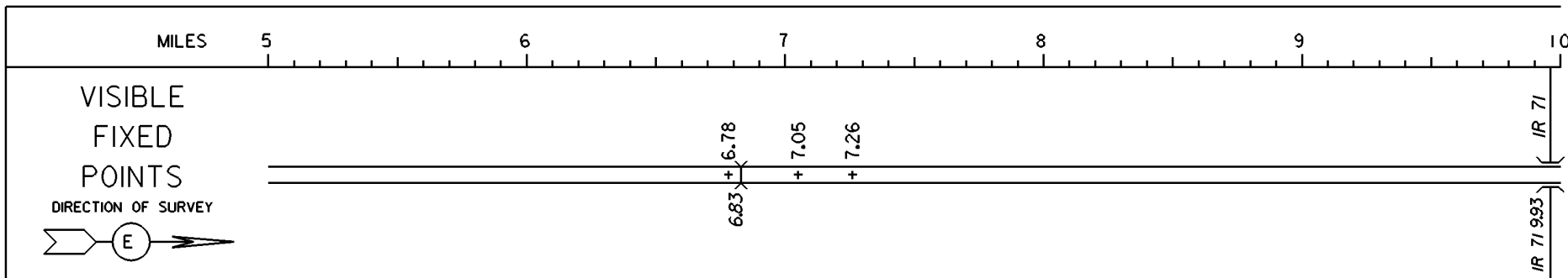
VISIBLE
FIXED
POINTS



STREET NAME
SECTION IDENTIFICATION
SECTION LENGTH
SURFACE TYPE & WIDTH
BASE TYPE & WIDTH
YEAR
PROJECT NUMBER


STATE OF OHIO - DEPARTMENT OF TRANSPORTATION
STATE ROUTE SECTIONS ON CONTINUOUS MILEAGE STATIONING

DISTRICT 6
COUNTY DELAWARE
ROUTE SR 521




STREET NAME					
SECTION IDENTIFICATION	2.29	6.78	7.05		7.26
SECTION LENGTH	4.49	0.27	0.21		6.36
SURFACE TYPE & WIDTH	G18'	G20'	G18'		G18'
BASE TYPE & WIDTH	K18'	I20'	K18'		I18'
YEAR				1996	
PROJECT NUMBER				625	

PERPETUATION




STREET NAME					
SECTION IDENTIFICATION					
SECTION LENGTH					
SURFACE TYPE & WIDTH					
BASE TYPE & WIDTH					
YEAR					
PROJECT NUMBER					



STREET NAME					
SECTION IDENTIFICATION					
SECTION LENGTH					
SURFACE TYPE & WIDTH					
BASE TYPE & WIDTH					
YEAR					
PROJECT NUMBER					

STATE OF OHIO - DEPARTMENT OF TRANSPORTATION
STATE ROUTE SECTIONS ON CONTINUOUS MILEAGE STATIONING

DISTRICT 6
COUNTY DELAWARE
ROUTE SR 521



PERPETUATION

