

STATE OF OHIO - DEPARTMENT OF TRANSPORTATION
STATE ROUTE SECTIONS ON CONTINUOUS MILEAGE STATIONING

DISTRICT 11
COUNTY JEFFERSON
ROUTE SR 150

MILES	0	1	2	3	4	5
VISIBLE FIXED POINTS	US 250	0.00 = 1.34 on US 250				
	US 250	0.00				
DIRECTION OF SURVEY						
STREET NAME					Mullberry St.	
SECTION IDENTIFICATION					3.43	4.45
SECTION LENGTH		0.00			3.43	4.45
SURFACE TYPE & WIDTH					G20'	G20'
BASE TYPE & WIDTH					121'	121'
YEAR		2001			1985	1998
PROJECT NUMBER		462			224	50

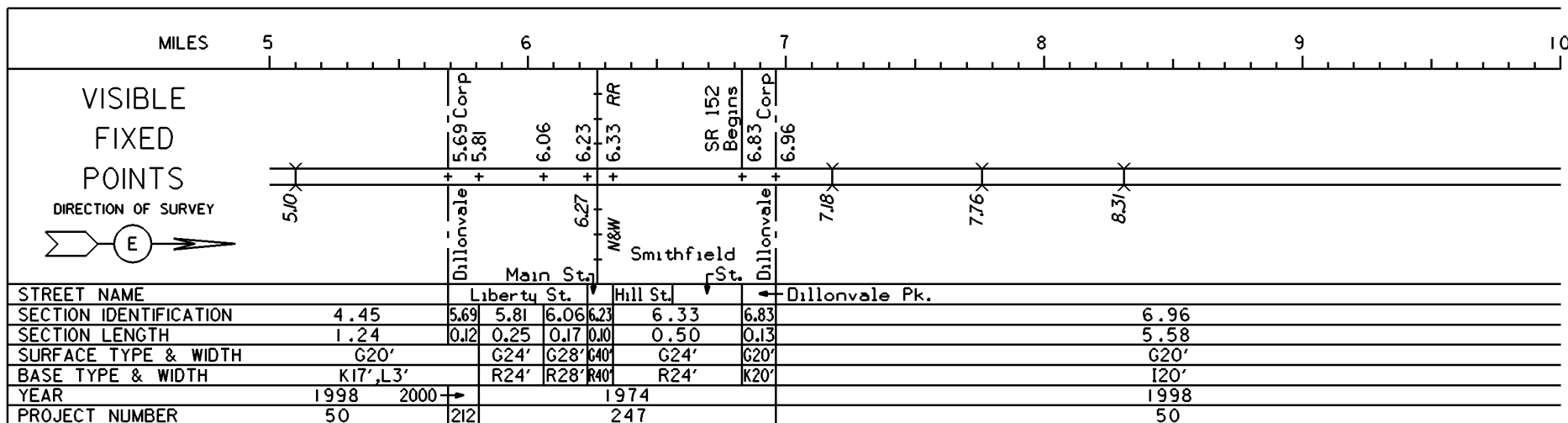
PERPETUATION

VISIBLE FIXED POINTS						
STREET NAME					Mullberry St.	
SECTION IDENTIFICATION					3.43	4.45
SECTION LENGTH					3.43	4.45
SURFACE TYPE & WIDTH					G20'	G20'
BASE TYPE & WIDTH					121'	121'
YEAR					1985	1998
PROJECT NUMBER					224	50

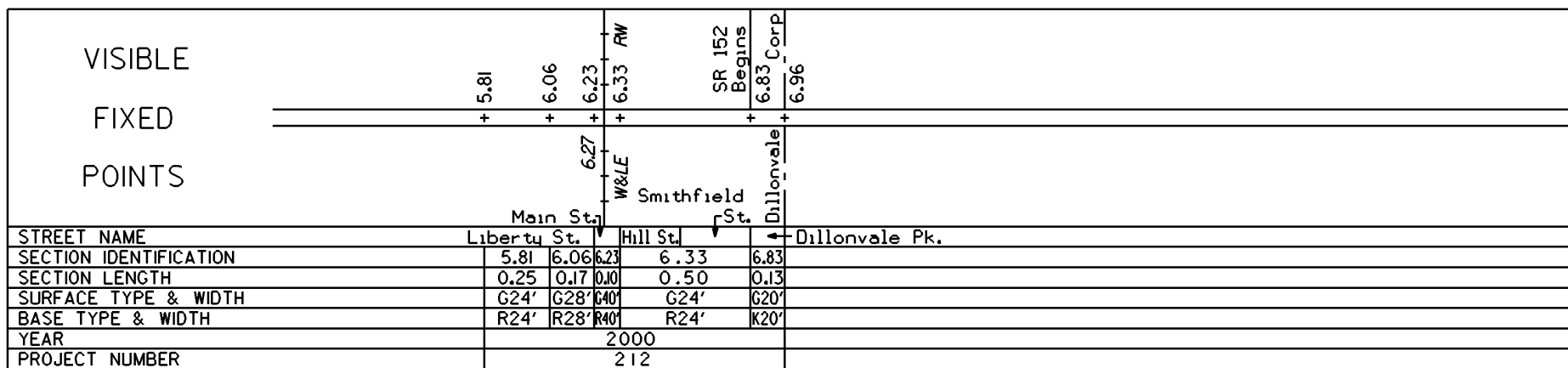
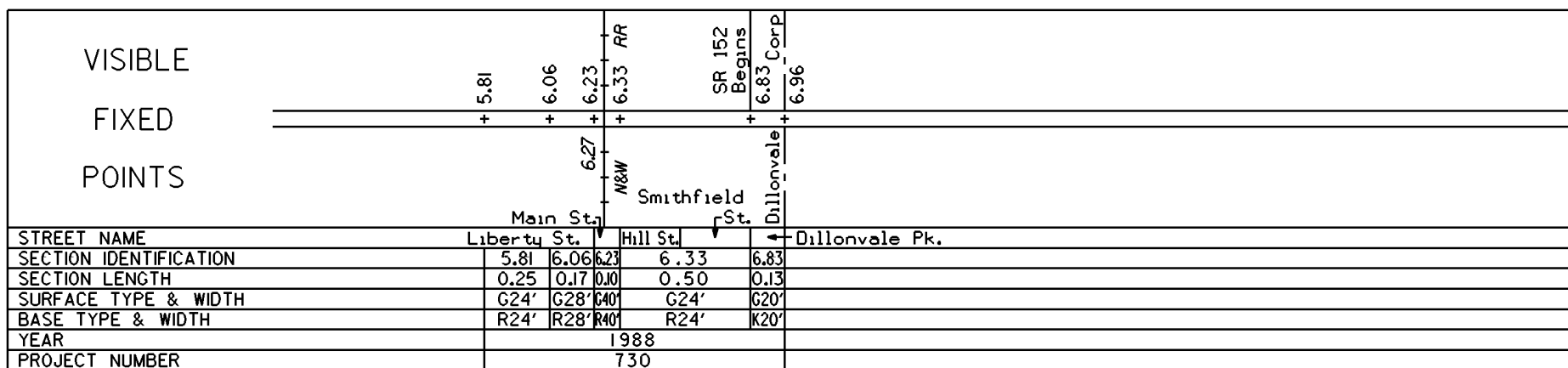
VISIBLE FIXED POINTS						
STREET NAME					Mullberry St.	
SECTION IDENTIFICATION					3.43	4.45
SECTION LENGTH					3.43	4.45
SURFACE TYPE & WIDTH					G20'	G20'
BASE TYPE & WIDTH					121'	121'
YEAR					2005	1998
PROJECT NUMBER					597	50

STATE OF OHIO - DEPARTMENT OF TRANSPORTATION
STATE ROUTE SECTIONS ON CONTINUOUS MILEAGE STATIONING

DISTRICT 11
COUNTY JEFFERSON
ROUTE SR 150



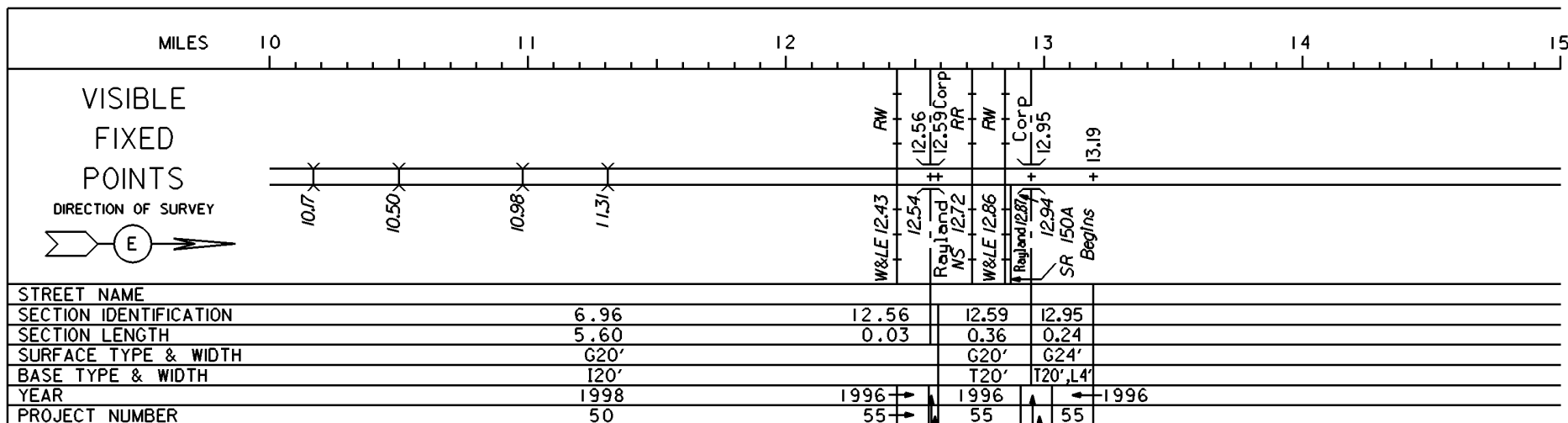
PERPETUATION





STATE OF OHIO - DEPARTMENT OF TRANSPORTATION

STATE ROUTE SECTIONS ON CONTINUOUS MILEAGE STATIONING

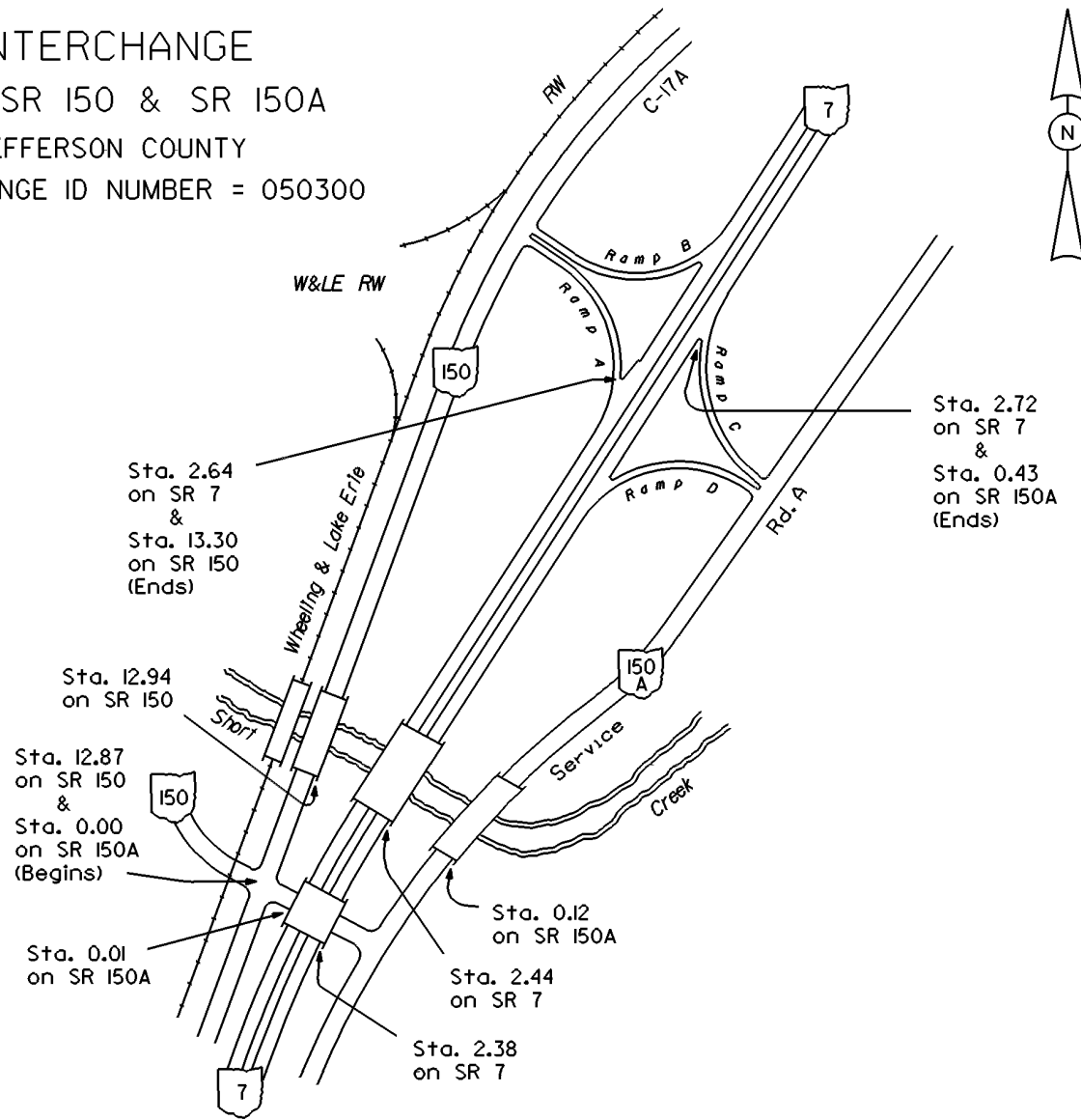
DISTRICT 11
 COUNTY JEFFERSON
 ROUTE SR 150



PERPETUATION 1983-257 1999-762



INTERCHANGE
 SR 7, SR 150 & SR 150A
 JEFFERSON COUNTY
 INTERCHANGE ID NUMBER = 050300



Sta. 2.64
 on SR 7
 &
 Sta. 13.30
 on SR 150
 (Ends)

Sta. 2.72
 on SR 7
 &
 Sta. 0.43
 on SR 150A
 (Ends)

Sta. 12.94
 on SR 150

Sta. 12.87
 on SR 150
 &
 Sta. 0.00
 on SR 150A
 (Begins)

Sta. 0.01
 on SR 150A

Sta. 0.12
 on SR 150A

Sta. 2.44
 on SR 7

Sta. 2.38
 on SR 7