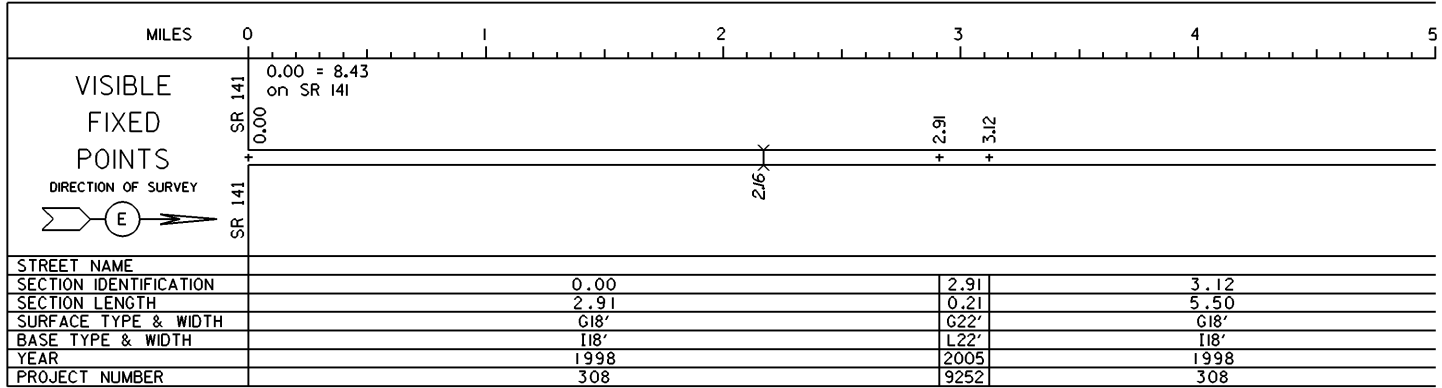


STATE OF OHIO - DEPARTMENT OF TRANSPORTATION

STATE ROUTE SECTIONS ON CONTINUOUS MILEAGE STATIONING

DISTRICT 9
 COUNTY LAWRENCE
 ROUTE SR 217



PERPETUATION

VISIBLE
 FIXED
 POINTS

STREET NAME
 SECTION IDENTIFICATION
 SECTION LENGTH
 SURFACE TYPE & WIDTH
 BASE TYPE & WIDTH
 YEAR
 PROJECT NUMBER

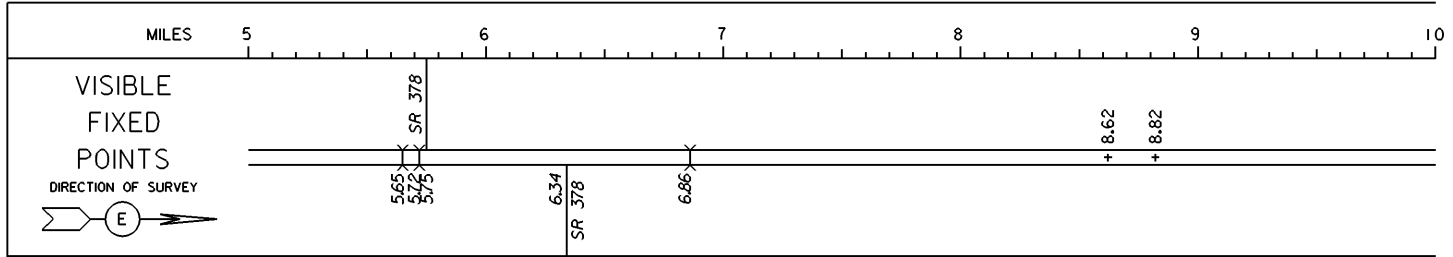
VISIBLE
 FIXED
 POINTS

STREET NAME
 SECTION IDENTIFICATION
 SECTION LENGTH
 SURFACE TYPE & WIDTH
 BASE TYPE & WIDTH
 YEAR
 PROJECT NUMBER

STATE OF OHIO - DEPARTMENT OF TRANSPORTATION

STATE ROUTE SECTIONS ON CONTINUOUS MILEAGE STATIONING

DISTRICT 9
 COUNTY LAWRENCE
 ROUTE SR 217



STREET NAME							
SECTION IDENTIFICATION		3.12			8.62		8.82
SECTION LENGTH		5.50			0.20		4.75
SURFACE TYPE & WIDTH		G18'			G24'		G24'
BASE TYPE & WIDTH		I18'			I24'		I24'
YEAR	1998	±1989	1998	±1989	1998	±1989	2002
PROJECT NUMBER	308	±706	308	±706	308	±706	481

PERPETUATION

VISIBLE
FIXED
POINTS


STREET NAME							
SECTION IDENTIFICATION							
SECTION LENGTH							
SURFACE TYPE & WIDTH							
BASE TYPE & WIDTH							
YEAR							
PROJECT NUMBER							

VISIBLE
FIXED
POINTS

STREET NAME							
SECTION IDENTIFICATION							
SECTION LENGTH							
SURFACE TYPE & WIDTH							
BASE TYPE & WIDTH							
YEAR							
PROJECT NUMBER							

STATE OF OHIO - DEPARTMENT OF TRANSPORTATION
STATE ROUTE SECTIONS ON CONTINUOUS MILEAGE STATIONING

DISTRICT 9
COUNTY LAWRENCE
ROUTE SR 217



PERPETUATION

VISIBLE

FIXED

POINTS

STREET NAME

SECTION IDENTIFICATION

SECTION LENGTH

SURFACE TYPE & WIDTH

BASE TYPE & WIDTH

YEAR

PROJECT NUMBER

VISIBLE

FIXED

POINTS

STREET NAME

SECTION IDENTIFICATION

SECTION LENGTH

SURFACE TYPE & WIDTH

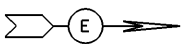
BASE TYPE & WIDTH

YEAR

PROJECT NUMBER

STATE OF OHIO - DEPARTMENT OF TRANSPORTATION
STATE ROUTE SECTIONS ON CONTINUOUS MILEAGE STATIONING

DISTRICT 9
COUNTY LAWRENCE
ROUTE SR 217

MILES	15.00	15.50	16.00	16.50	17.00	17.50
VISIBLE FIXED POINTS DIRECTION OF SURVEY 						17.47 = 15.77 on SR 7 SR 7 17.53 + SR 7
STREET NAME						
SECTION IDENTIFICATION		13.75				
SECTION LENGTH		3.72				
SURFACE TYPE & WIDTH		G18'				
BASE TYPE & WIDTH		I18'				
YEAR		1990				
PROJECT NUMBER		485				

PERPETUATION

VISIBLE FIXED POINTS						
STREET NAME						
SECTION IDENTIFICATION						
SECTION LENGTH						
SURFACE TYPE & WIDTH						
BASE TYPE & WIDTH						
YEAR						
PROJECT NUMBER						

VISIBLE FIXED POINTS						
STREET NAME						
SECTION IDENTIFICATION						
SECTION LENGTH						
SURFACE TYPE & WIDTH						
BASE TYPE & WIDTH						
YEAR						
PROJECT NUMBER						