

# STATE OF OHIO - DEPARTMENT OF TRANSPORTATION

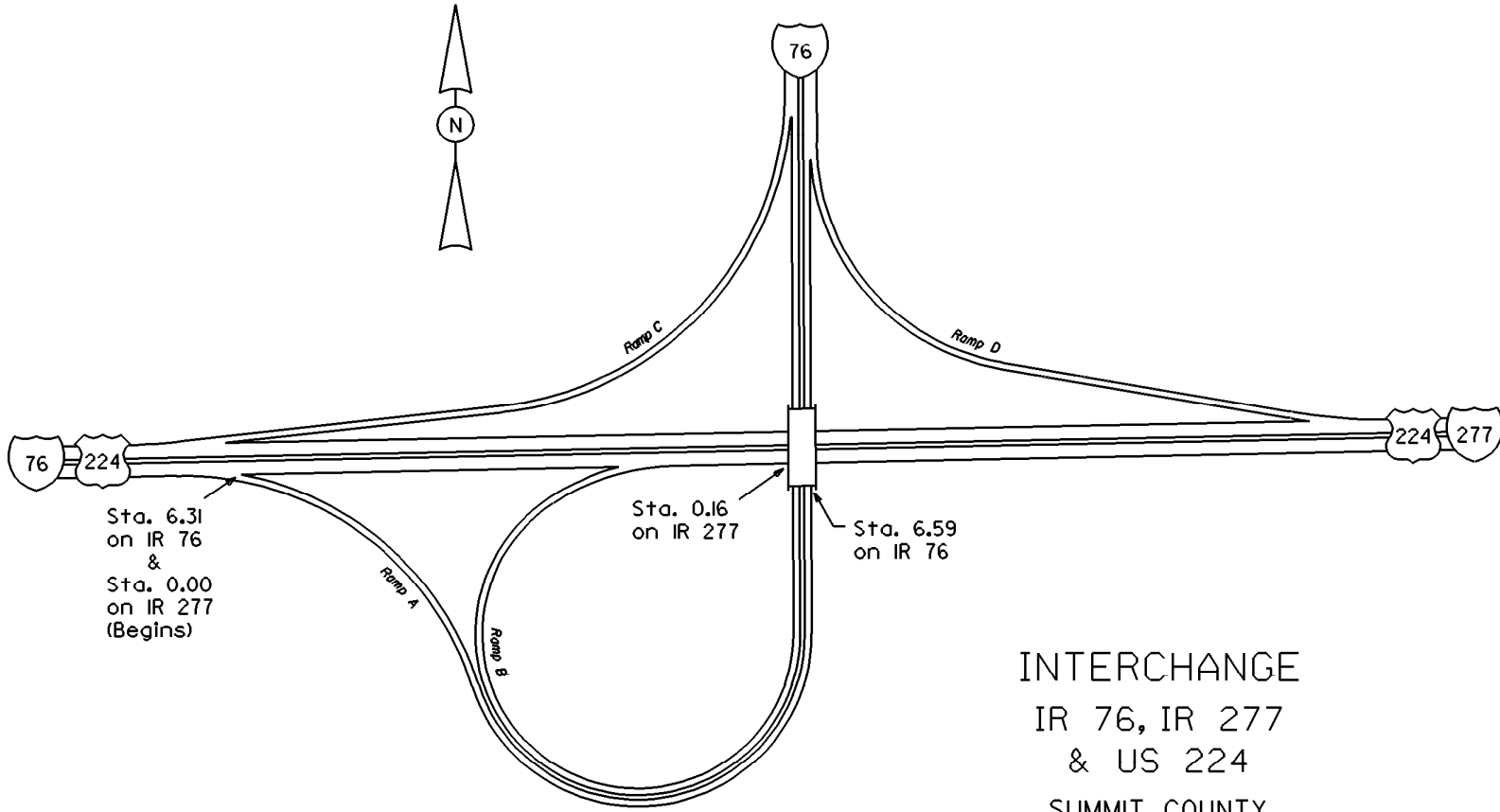
STATE ROUTE SECTIONS ON CONTINUOUS MILEAGE STATIONING

DISTRICT 4  
 COUNTY SUMMIT  
 ROUTE IR 277

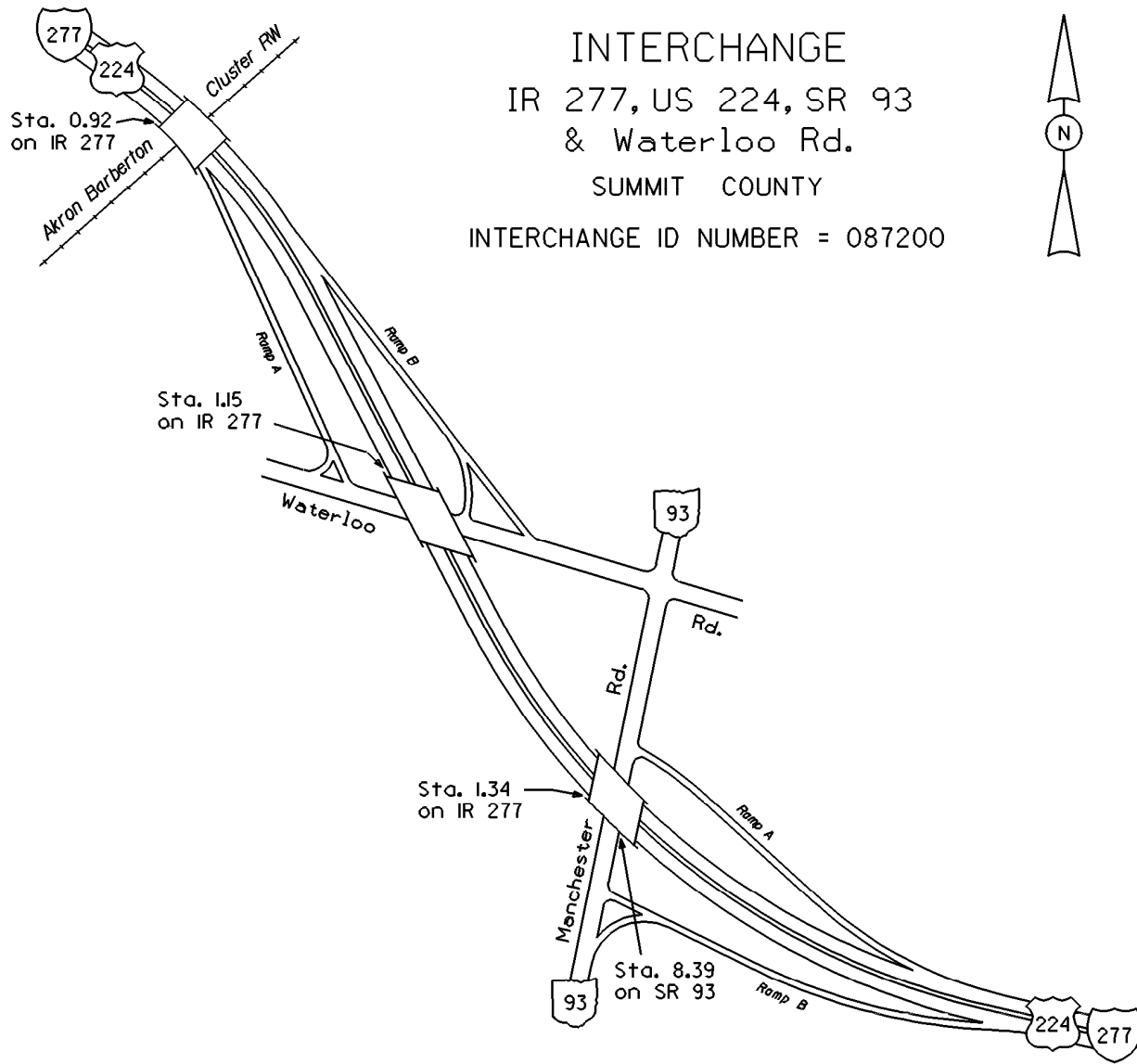
STATE LOG MILES	0.00	FOR DETAIL SEE REVERSE SIDE				
COUNTY LOG MILES	0.00	FOR DETAIL SEE REVERSE SIDE				
VISIBLE FIXED POINTS  DIRECTION OF SURVEY 	0.00 = 6.31 on IR 76.	0.00 US 224	0.31	1.46	2.14	4.20 = 9.39 on IR 77.
	IR 76	IR 76	IR 93	IR 77	IR 77	IR 77
STREET NAME				Ramp C-1		
SECTION IDENTIFICATION		0.00	0.31	1.77	3.91	
SECTION LENGTH		0.31	1.46	2.14	0.29	
SURFACE TYPE & WIDTH		D24'ΔD24'		D36'ΔD36'		D16'ΔD16'
BASE TYPE & WIDTH						
YEAR		1961	1966	1966		
PROJECT NUMBER		645	733	595		

PERPETUATION						
VISIBLE FIXED POINTS  DIRECTION OF SURVEY 	0.00 = 6.31 on IR 76.	0.00 US 224	0.31	3.30	3.91	4.14 = 9.34 on IR 77.
	IR 76	IR 76	IR 93	IR 77	IR 77	IR 77
STREET NAME				Ramp C-1		
SECTION IDENTIFICATION		0.00	0.31	3.61	3.91	
SECTION LENGTH		0.31	3.30	0.30	0.23	
SURFACE TYPE & WIDTH		D24'ΔD24'		D36'ΔD36'		D16'ΔD16'
BASE TYPE & WIDTH						
YEAR		1961	1966	1966		
PROJECT NUMBER		645	733	595		

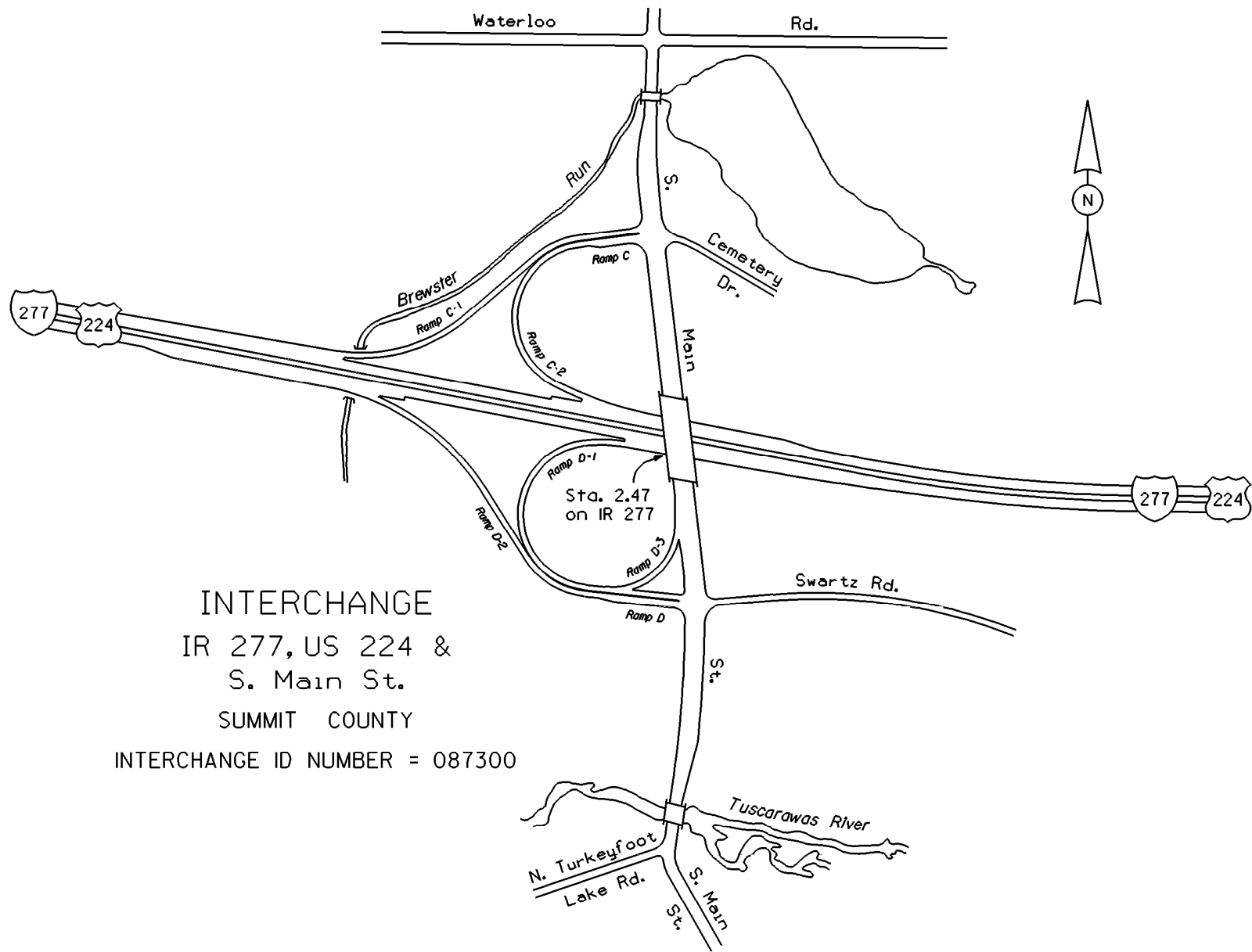
VISIBLE FIXED POINTS  DIRECTION OF SURVEY 	0.00 = 6.31 on IR 76.	0.00 US 224	0.19	3.42	3.61	3.91	4.14 = 9.34 on IR 77.
	IR 76	IR 76	IR 93	IR 77	IR 77	IR 77	IR 77
STREET NAME				Ramp C-1			
SECTION IDENTIFICATION		0.00	0.19	3.61	3.91		
SECTION LENGTH		0.19	3.42	0.30	0.23		
SURFACE TYPE & WIDTH		G24'ΔG24'		G36'ΔG36'		G16'ΔG16'	
BASE TYPE & WIDTH		P24'ΔP24'		P36'ΔP36'		P16'ΔP16'	
YEAR		1994					
PROJECT NUMBER		613					



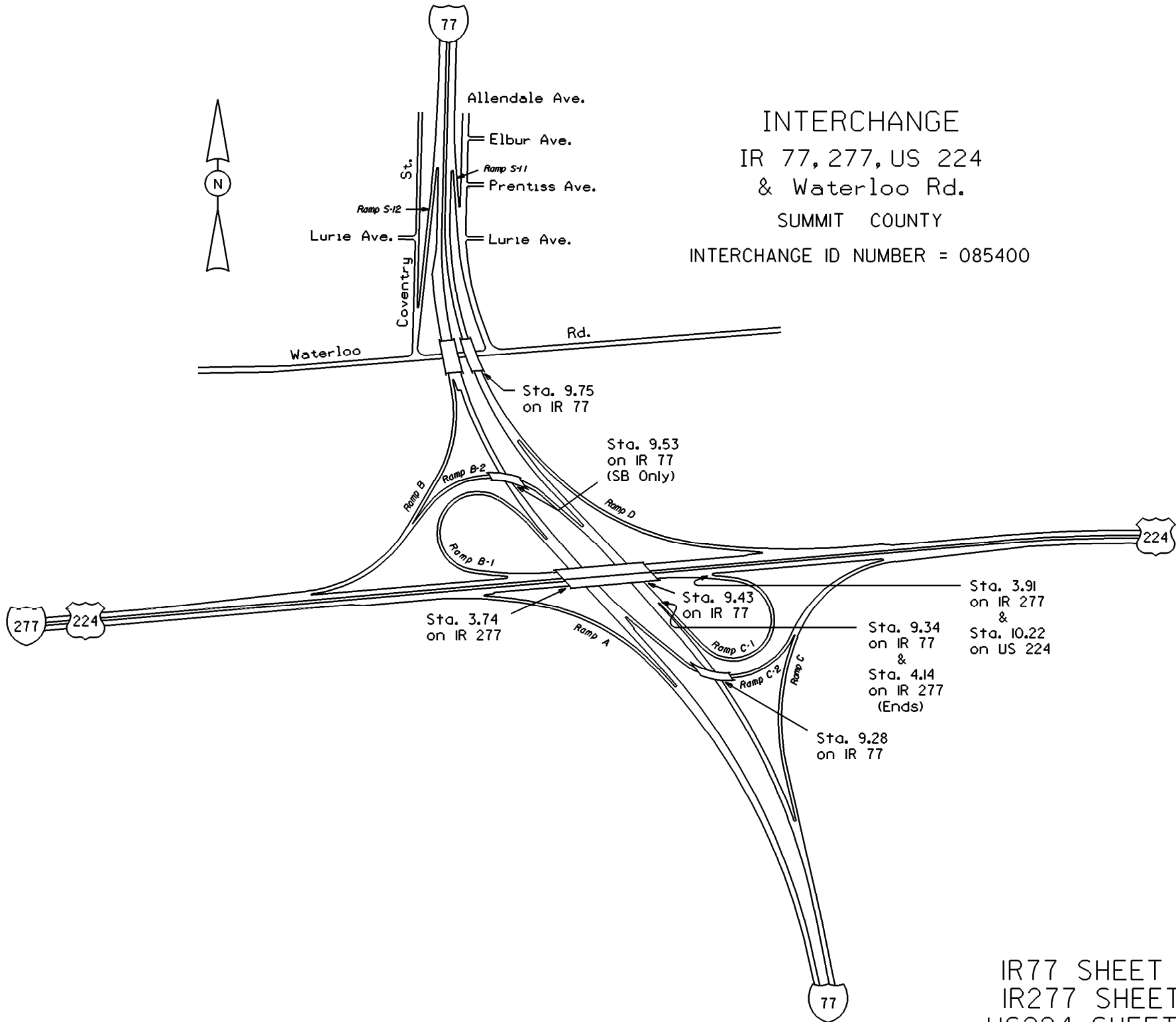
INTERCHANGE  
 IR 76, IR 277  
 & US 224  
 SUMMIT COUNTY  
 INTERCHANGE ID NUMBER = 084000



INTERCHANGE  
 IR 277, US 224, SR 93  
 & Waterloo Rd.  
 SUMMIT COUNTY  
 INTERCHANGE ID NUMBER = 087200



INTERCHANGE  
 IR 277, US 224 &  
 S. Main St.  
 SUMMIT COUNTY  
 INTERCHANGE ID NUMBER = 087300



INTERCHANGE  
IR 77, 277, US 224  
& Waterloo Rd.  
SUMMIT COUNTY  
INTERCHANGE ID NUMBER = 085400