



2009 Ohio Road Construction Guide

Moving Ohio into a Prosperous New World

Ted Strickland, Governor

Jolene M. Molitoris, ODOT Director

Embarking on the largest investment in Ohio's transportation system in state history, the Ohio Department of Transportation announces its 2009 Construction Season with multi-modal investments across Ohio and more than 700 roadway and bridge projects in each region of the state.

This 2009 Ohio Road Construction Guide offers a listing of some of the construction projects that might impact your travels this season. With a total investment of more than \$1.9 billion in construction projects, ODOT's 2009 Construction Season includes at least 36 interstate projects, 125 bridge projects, and dozens of multi-modal investments – ranging from improvements on railroads, at airports, and along our waterways.

This includes more than 65 additional projects - impacting highways, bridges, railroads, airports, and shipyards – which will also get underway this season, funded in-full or in-part by the American Recovery and Reinvestment Act.

"The 2009 construction season will be the first of two years of historic investment in Ohio's transportation system, as we leverage state resources with federal transportation funds and stimulus dollars," said ODOT Director Jolene M. Molitoris. "As more of the stimulus-funded projects are made ready for construction both this year and next, we will put thousands of Ohioans to work maintaining and modernizing roads and bridges, building railroad, maritime, and airport infrastructure, and creating enhancement and streetscape projects."

Stimulus funded projects are identified throughout this guide. At the construction site, drivers will also see special orange signs which promote Ohio's efforts of "Putting America to Work."

When driving through a construction zone, remember: Slow for the Cone Zone. There are a lot of variables in work zones - the cones, signs, equipment and workers. With reduced speed limits and traffic lane shifts, it's important to slow down and be aware of your surroundings in a work zone at all times of the day - for everyone's safety.

Nationally, there is one work zone injury every nine minutes and one work zone fatality every 8.7 hours. Eighty-five percent of those fatalities are drivers or passengers.

Ohio motorists can keep up-to-date on when construction projects will impact their travels by logging on to www.BuckeyeTraffic.org, ODOT's 24-hour online source for road and traffic conditions.

Ohio 2009 Road Construction Projects

- ◆ - Projects funded by Federal Stimulus dollars
See project location map on page 8

DISTRICT 1

1. I-75, Allen County

Resurfacing of I-75 from just north of SR 81 to just north of SR 696 nightly. One lane will be maintained in each direction. All lanes will be open during the day.
Begin: July 2009/Complete: August 2009.

2. I-75, Allen County

Bridge repair at Bluelick Rd. north of Lima will close the southbound exit and entrance ramps for 45 days. The Bluelick Rd. bridge over I-75 will remain open for the duration of the project.
Begin: July 2009/Complete: September 2009.

3. U.S. 24, Paulding and Defiance counties

Construction continues on a new four-lane highway on a new location south of existing U.S. 24 from U.S. 127 to just west of Defiance. Traffic on existing U.S. 24 will be maintained at all times.
Begin: May 2007/Complete: November 2009.

4. U.S. 30, Van Wert County

Resurfacing of U.S. 30 from three miles east of Van Wert to Middle Point will reduce traffic to one lane in each direction.
Begin: June 2009/Complete: September 2009.

◆ 5. I-75, Hancock County

Minor rehabilitation of I-75 from SR 613 north to the Wood County line.
Begin: May 2009/Complete: October 2009.

◆ 6. SR 37/SR 53, Hardin County

Pavement rehabilitation of SR 37 from the Hancock County line to the Wyandot County line through the village of Forest. Also, pavement rehabilitation of SR 53 from the north corporation limit of Kenton to SR 37 in Hardin County.
Begin: June 2009/Complete: September 2009.

◆ 7. SR 49, Van Wert/Paulding counties

Pavement rehabilitation of SR 49 in Van Wert and Paulding counties from U.S. 30 to the southern corporation limit of Payne. Begin: July 2009/Complete: September 2009.

◆ 8. SR 189/SR 190/SR694, Putnam County

Resurfacing of SR 189 and SR 190 through the village

of Ft. Jennings from the western corporation limit to U.S. 224. Also, resurfacing of SR 694 from SR 115 to the western corporation limit of the village of Glandorf in Putnam County.
Begin: July 2009/Complete: October 2009.

◆ 9. U.S. 23, Wyandot County

Rehabilitation of U.S. 23 from CR 62 to the CSX railroad.
Begin: June 2009/Complete: September 2009.

◆ 10. I-75/U.S. 68, Allen/Hancock counties

Repair and replacement of median barrier on I-75 in Allen County and U.S. 68 in Hancock County.
Begin: June 2009/Complete: October 2009.

◆ 11. SR 568, Hancock County

Intersection improvements on the north and west approaches of the intersection at SR 568 and TR 236 east of the city of Findlay.
Begin: July 2009/Complete: September 2009.



DISTRICT 2

12. I-475 Salisbury Rd./Dussel Dr. Interchange, Lucas County

Interchange reconstruction of the bridge over I-475 and the widening of Salisbury Rd./Dussel Dr. to five lanes of traffic between Manley Rd. and Osage Drive. Access to all business will be maintained throughout the entire project.
Begin: May 2009/Complete: November 2011.

13. Douglas Rd., Lucas County

The Douglas Rd. bridge over I-475 will be closed to traffic and pedestrians for five months due to a bridge replacement. Expect shoulder restrictions and intermittent lane restrictions on I-475 at the Douglas Rd. bridge. Ramps to and from I-475 and Douglas Rd. will remain open. Detours will be posted.
Begin: May 2009/Complete: November 2009.

14. I-280, Trench Project, Lucas County

Front and Summit streets will be realigned to intersect with the Craig Bridge in downtown Toledo. City streets beneath the Veterans' Glass City Skyway will be reconstructed. Detours will be posted. The Craig Bridge

will close for 240 days in the spring of 2009.
Begin: September 2008/Complete: November 2010.

15. SR 795, Wood County

Construction of a new bridge and the addition of turn lanes over I-280 at SR 795. SR 795 at I-280 will be closed for 180 days. Expect intermittent lane and ramp closures at I-280 and SR 795.

Begin: November 2008/Complete: November 2009.

16. SR 2, Lucas County

Intersection improvements to SR 2 at Teachout and Yondota roads. Intermittent lane restrictions on SR 2 and closures of Teachout and Yondota roads at SR 2 can be expected.

Begin: May 2009/Complete November 2009.

17. U.S. 20, Wood and Sandusky counties

U.S. Route 20 is being widened to five lanes from Busch St. in Woodville to Bradner Rd. Lane widths in both directions are restricted to 11 feet throughout the construction zone. No wide loads. One lane in each direction will be maintained at all times. Bradner Rd. south of U.S. 20 will be closed until October 2009. Detour: Pemberville Rd.

Begin: May 2007/Complete: November 2009.

18. U.S. 24, Lucas County

Construction of a newly aligned four-lane divided highway between Hertzfeld Rd. to the existing U.S. 24 east of Dutch Rd., including an interchange at SR 64, a partial interchange to the existing U.S. 24 that includes a tunnel and six additional bridges.

Begin: June 2009/Complete: November 2011.

19. U.S. 24, Lucas & Henry counties

Construction of a newly aligned four-lane divided highway between Henry County Rd. 4A to Hertzfeld Rd., including an interchange at SR 295, the construction of bridges at CR 3, CR 109, and Jeffers Rd. U.S. 24 is scheduled to be open to traffic November 2011. Begin: June 2009/Complete: November 2012.

20. U.S. 24, Henry County

Construction of a newly aligned four-lane divided highway including an interchange at SR 109 and overpass at CR 4A in Henry County. CR S between CR 7 and CR 8 is closed for construction of the SR 109 interchange until August 2009. CR 4A between CRT and CR S is closed for construction of an overpass until June 2009.

Begin: May 2008/Complete: November 2011.

◆ 21. I-75, Lucas County

Resurfacing of I-75 between Berdan Ave. and I-280.
Begin: August 2009/Complete: October 2009.

◆ 22. I-75, Lucas County

Bridge work on the Disalle Bridge crossing the Maumee River. There will be intermittent lane and ramp restrictions in both directions of I-75 between Wales Rd. and South Ave.

Begin: August 2009/Complete: December 2009

◆ 23. SR 2 (Airport Highway), Lucas County

This safety-related resurfacing project on SR 2 will provide motorists with safer access to I-475 from the Spring Meadows shopping corridor. The safety project includes updated pavement markings along eastbound SR 2 from Spring Meadows East Drive to I-475. This area is a major northwest Ohio retail center with access to I-475. The improvements will alleviate concerns with congestion and improve safety.

Begin: August 2009/Complete: October 2009.



DISTRICT 3

24. I-90, Lorain County

Rehabilitation and widening of twin bridges on I-90 over Lake Ave., as well as reconstruction of two bridges over CSX railroad tracks. Two narrowed lanes of traffic will be maintained at all times in each direction.
Begin: August 2008/Complete: October 2009.

25. I-71/I-76, Medina County

Reconstruction of I-71 from Leroy Rd. to one mile north of I-76, including the addition of a third lane in each direction and major modifications of the I-76 interchange. Two lanes of traffic will be maintained in each direction on I-71 except during off-peak travel times. One lane of traffic will be maintained in each direction on I-76 near the I-71 interchange.
Begin: September 2006/Complete: July 2010.

26. U.S. 42, Ashland County

Bridge replacement on U.S. 42 over SR 60, just north of its intersection with SR 511. The project also includes

improvements of the U.S. 42 and SR 511, and SR 511 & SR 60 intersections. One lane of two-way traffic will be maintained with temporary signals.

Begin: October 2008/Complete: November 2009.

27. U.S. 250, Huron County

Railroad grade separation project will construct an overpass over the CSX crossing on a new alignment, just south of Townline Rd. 187. U.S. 250 will be closed for 60 days beginning in July 2009 for tie-in work.

Detours will be posted.

Begin: January 2008/Complete: November 2009.

28. SR 2, Erie County

Rehabilitation and resurfacing project on SR 2 from one-half mile east of Joppa Rd. to one mile east of SR 60. One lane of traffic will be maintained in each direction at all times.

Begin: April 2009/Complete: September 2009.

29. SR 2, Lorain County

Rehabilitation and resurfacing project on SR 2 from Baumhart Rd. to just east of SR 58. All work will be performed at night, and one lane of traffic will be maintained in each direction at all times. Intermittent nightly closures at SR 58 and Oak Point Rd. interchanges; detours posted.

Begin: May 2009/Complete: September 2009.

◆ **30. SR 302, Ashland County**

Bridge replacement on SR 302 one-quarter mile west of TR 63 in Perry Twp.

Begin: July 2009/Complete: November 2009.

◆ **31. SR 61, Erie County**

Bridge replacement on SR 61 just east of the SR 61/SR 113 intersection.

Begin: July 2009/Complete: October 2009.

◆ **32. SR 4, Crawford County**

Two-lane resurfacing project on SR 4 from the City of Bucyrus to the Seneca County line. One lane of two-way traffic will be maintained at all times with flaggers or temp. signals.

Begin: September 2009/Complete: July 2010.

◆ **33. SR 83, Lorain County**

Bridge replacement over Carpenter Ditch just south of Lorain Rd. in Eaton Twp. Detours will be posted. Begin: June 2009/Complete: December 2009.

◆ **34. SR 4/SR 98, Crawford County**

This project involves the full reconstruction of SR 4/SR 98 (Sandusky Ave.) through Downtown Bucyrus. The one-half-mile long project begins at Charles Ave. and concludes at the Sandusky River Bridge. The roadway

is one lane in each direction, with a dual left-turn lane in the middle, and parking on both sides of the St. There are six signalized intersections within the project limits. The project goes through the heart of the community's downtown business district and is the location for the annual Bucyrus Bratwurst Festival every August. The project will replace traffic signals, install nostalgic St. lighting and new curbs and gutters. The city of Bucyrus is also replacing its storm sewer system and water lines in conjunction with this project. Begin: July 2009/Complete: October 2010.

DISTRICT 4

35. SR 8, Summit County

Resurfacing of SR 8 from I-271 to Ledge Rd. in the village of Northfield. SR 8 between Valley View Rd. and SR 82 will be closed in both directions for two weekends for culvert work. All detours will be posted. At all other times, a minimum of one lane of traffic will be maintained in each direction. Begin: April 2009/Complete: July 2009.

36. SR 8, Summit County

Reconstruction of SR 8 from just south of Twinsburg Rd. to just north of I-271. Project also includes the construction of two new ramps and five new bridges. Two lanes of traffic will be maintained in each direction during peak travel times.

Begin: February 2007/Complete: July 2010.

37. SR 8, Summit County

Construction of a new SR 8 interchange that connects the Ohio Turnpike with Boston Mills Rd. and Hines Hill Rd. The project also includes the construction of five new bridges and the resurfacing of SR 8 from just south of Twinsburg Rd. to just north of SR 303. Two lanes of traffic will be maintained in each direction during peak travel times. Boston Mills Rd. at SR 8 will close for approximately 12 months. Hines Hill Rd. at SR 8 will be closed for approximately one month. All detours will be posted.

Begin: December 2008/Complete: June 2011.

38. SR 8, Summit County

Construction of a new interchange on SR 8 at Seasons Rd. A minimum of two lanes of traffic will be maintained in each direction of SR 8 during peak travel times. Seasons Rd. will be closed for 120 days during the project. All detours will be posted.

Begin: April 2009/Complete: June 2010.

39. SR 8, Summit County

Reconstruction and widening of the Steels Corners Rd. bridge over SR 8, adjacent intersections, and existing

entrance/exit ramps. A minimum of two lanes will be maintained in each direction on SR 8 during peak travel times. Begin: April 2008/Complete: September 2009.

40. SR 8, Summit County

Resurfacing of SR 8 through the city of Cuyahoga Falls. Traffic will be reduced to one lane in either direction on SR 8 at various locations during some weekends. At all other times, lane restrictions on SR 8 will occur during non-peak travel times. Various weekend ramp closures will occur. All detours will be posted. Begin: April 2009/Complete: August 2009.

41. I-77, Summit County

Paving and painting of eight bridges on I-77 in northern Summit County, including two over SR 303, two over Brecksville Rd. and southbound SR 21, two over Furnace Rd., and two over Brush Rd. Two lanes of traffic will be maintained in each direction on I-77 during peak travel times. At least one lane in each direction will be open during non-peak travel times. Begin: March 2009/Complete: September 2010.

42. I-77, Summit County

Resurfacing of I-77 from Killian Rd. to the U.S. 224/I-277 interchange. Project also includes sign replacement, guardrail work and minor bridge work. Three lanes of traffic will be maintained in each direction on I-77 during peak travel times. A minimum of one lane of traffic will be maintained in each direction during non-peak travel times. Limited nightly ramp closures will occur at the U.S. 224/I-277/I-77 interchange. All detours will be posted. Begin: April 2009/Complete: July 2009.

43. I-480, Portage/Summit counties

Resurfacing of I-480 from the SR 82 interchange to just east of the Ohio Turnpike, including minor bridge work. Traffic will be reduced to one lane in either direction of I-480 at the bridges over Stow Rd. and Middleton Rd. during some weekends. At all other times, lane restrictions on I-480 will occur during non-peak travel times. Middleton Rd. will close for seven days. All detours will be posted. Begin: June 2009/Complete: June 2010.

44. I-77, Stark County

Resurfacing of I-77 from the U.S. 30 interchange to the SR 800/Cleveland Ave. interchange. Resurfacing of various ramps at both the U.S. 30 and SR 800/Cleveland Ave. interchanges. Project also includes guardrail replacement and minor bridge work. A minimum of one lane of traffic will be maintained in each direction on I-77 during construction. Various weekend ramp closures will occur at both the U.S. 30 and SR 800 interchanges. All detours will be posted. Begin: June 2009/Complete: October 2009.

45. U. S. 62, Stark County

Resurfacing of U.S. 62 from Columbus Rd. to SR 44. Project also includes minor bridge work on two bridges over Nimishillen Creek. At least one lane of traffic will be maintained in each direction during construction. Begin: April 2009/Complete: June 2010.

46. SR 11, Trumbull County

Resurfacing of SR 11 from King Graves Rd. to south of SR 5. Project also includes signing and guardrail improvements, as well as bridge work on the SR 11 twin bridges over Big Run, Fowler Ridge Rd. over SR 11, and Everett Cortland Hull Rd. over SR 11. At least one lane of traffic will be maintained in each direction during construction. Fowler Ridge Rd. and Everett Cortland Hull Rd. at SR 11 will each be closed for seven days for bridge paving; however, both roads will not be closed at the same time. All detours will be posted. Begin: March 2009/Complete: October 2009.

47. SR 11, Mahoning County

Paving and painting of four bridges over SR 11 at Mahoning Ave., Western Reserve Rd., Kirk Rd., and New Rd. At least one lane of traffic will be maintained in each direction on SR 11 under the bridges during construction. Begin: March 2008/Complete: September 2009.

48. I-80, Mahoning County

Major widening and reconstruction of I-80 to six lanes from the Ohio Turnpike to SR 46. Replacement and realignment of the existing twin bridges over the Meander Creek Reservoir. At least two lanes of traffic will be maintained in each direction during peak travel times. Begin: February 2006/Complete: October 2009.

49. I-680, Mahoning County

Resurfacing of I-680 from west of SR 193 to U.S. 224, including the U.S. 224 ramps. Project also includes lighting, drainage, and median barrier wall improvements. At least two lanes of traffic will be maintained in each direction during peak travel times. At least one lane of traffic will be maintained in each direction during non-peak travel times. The entrance ramp from Market Ave. to I-680 northbound will be closed for seven days. All detours will be posted. Begin: April 2009/Complete: September 2009.

50. U. S. 224, Mahoning County

U.S. 224 bridge paving over Mill Creek. A minimum of one lane of traffic will be maintained in each direction on U.S. 224 during construction (mostly two lanes in the eastbound direction and one lane in the westbound direction). Pinewood Dr. at U.S. 224 will be closed for 60 days. All detours will be posted. Begin: April 2009/Complete: September 2009.

51. U. S. 224, Mahoning County

Widening of U.S. 224 with the addition of right turn lanes from just east of Boardman Park Dr. to just west of South Ave., as well as dual left turn lanes from U.S. 224 to South Ave. The project also includes traffic signal improvements to 15 signals from Parkside Dr. to Tiffany Blvd. At least one lane of traffic will be maintained in each direction during construction. Begin: June 2009/Complete: November 2010.

52. U.S. Route 62, Stark County

Resurfacing of U.S. 62 from SR 93 to the northern Navarre corporation limit. Project also includes minor bridge work, curb ramps and guardrail work. Begin: May 2009/Complete: Fall 2009.

53. SR 800, Stark County

Resurfacing of SR 800 from the Tuscarawas County line to south of Faircrest St. in Canton; Pike Twp., and in the village of East Sparta. Begin: May 2009/Complete: October 2009.

54. I-77, Stark County

Resurfacing of I-77 from the U.S. 30 interchange to the SR 800/Cleveland Ave. interchange. Resurfacing of various ramps at both the U.S. 30 and the SR 800/Cleveland Ave. interchange. Begin: May 2009/Complete: October 2009.

55. I-271, Summit County

Slope repair and reconstruction on I-271 at two locations between the Ohio Turnpike and Brandywine Rd. Begin: May 2009/Complete: October 2010.

56. SR 7/U.S. 62/SR 625, Mahoning County

Resurfacing of nearly one mile of SR 7 from Midlothian Blvd. to Indianola Ave., one-half mile of U.S. 62 from Williamson Ave. to Hadnett Drive, and three-quarter mile of SR 625 from Midlothian Blvd. to U.S. 62. Begin: June/July 2009/Complete: October 2009.

57. SR 11, Mahoning County

Bridge deck replacement and painting of the SR 11 twin bridges over Indian Run between U.S. 224 and Western Reserve Rd. Begin: June/July 2009/Complete: July 2010.

58. I-680, Mahoning County

Resurfacing of four miles of I-680 from SR 11 to Steel St. Project also includes minor bridge work. Begin: June/July 2009/Complete: October 2009.

59. SR 172, Stark County

Resurfacing of three miles of SR 172 from the eastern Massillon corporation limit to the western Canton corporation limit. Project also includes drainage improvements and sign replacement. Begin: June/July 2009/Complete: October 2009.

60. U.S. 20, Ashtabula County

Resurfacing of nearly eight miles of U.S. 20 from SR 11 to the Norfolk and Southern railroad. Begin: June/July 2009/Complete: May 2010.

DISTRICT 5

61. I-70, Muskingum County

Four-lane resurfacing of I-70 from the western corporation limit of Zanesville to five miles west. Single lane closures will be utilized during early morning or evening hours to maintain traffic. Begin: July 2009/Complete: July 2009.

62. I-70, Licking County

Median cable barrier installation from SR 158 to SR 79. Single-lane closures will be nightly to maintain traffic. Begin: July 2009/Complete: October 2009.

63. State Route 161/SR 37, Licking County

New construction between the Watkins Rd./SR 16 interchange (Granville). Work includes the construction of a new four-lane divided highway with one interchange at SR 37 and a total of seven structures. Traffic will be maintained on existing SR 161 at all times with limited lane restrictions. Detours will be posted. Begin: May 2007/Complete: May 2010.

64. SR 16, Muskingum/Coshocton counties

Resurfacing of three miles of SR 16 in Muskingum County, and almost 10 miles of SR 16 in Coshocton County. Begin: July 2009/Complete: October 2010.

65. I-77, Guernsey County

Resurfacing of two and a half miles of I-77. Begin: August 2009/Complete: July 2010.

66. SR 13/SR 16, Knox/Muskingum counties

Bridge approach rehabilitation on various bridges along SR 13 in Knox and Muskingum counties. Begin: August 2009/Complete: October 2009.

67. I-70, Muskingum County

Bridge deck replacement and bridge painting on the Zane Grey Rd. (CR 199) and Moose Eye Rd. (CR 436) bridges over I-70 in Muskingum County. Begin: August 2009/Complete: August 2010.

68. U.S. 22, Perry County

Resurfacing of 14 miles of U.S. 22 between Somerset and Muskingum County line. Begin: August 2009/Complete: July 2010.

69. U.S. 40, Licking/Muskingum counties

Bridge repairs on U.S. 40 between Linnville and Brownsville in Licking County and on U.S. 40 in

Muskingum County near Hopewell Elementary School over Kent Run. Begin: July 2009/Complete: July 2010.

◆ **70. SR 93, Perry County**

Bridge deck replacement over Penn Central railroad on SR 93 in Perry County.

Begin: July 2009/Complete: October 2009.

DISTRICT 6

71. SR 750, Delaware County

Resurfacing of two miles of SR 750 in the city of Powell between Galloway Dr. and the Powell corporation limit. The project will also include the installation of a special skid resistant surface on the hill west of the SR 705 intersection with SR 315. One lane of two-way traffic will be maintained with flaggers with a full closure for one weekend. Detours will be posted.

Begin: June 2009/Complete: August 2009.

72. North St. Bridge, Fayette County

Concrete bridge deck replacement on the North St. Bridge over Paint Creek in Washington Court House. North St. will close for 90 days with a posted detour.

Begin: August 2009/Complete: October 2009.

73. Roberts Rd. (CR 28), Franklin County

Widen Roberts Rd. between I-270 and Rome-Hilliard Rd. to five lanes with curbs, gutters and sidewalks. One lane in each direction maintained on Roberts Rd.

Begin: October 2007/Complete: July 2009.

74. Hard Rd. (CR 61), Franklin County

Widen Hard Rd. to five lanes between Linworth Rd. and SR 315, including a new intersection at Hard Rd. and SR 315, curbs, gutters and sidewalks. One lane in each direction maintained on Hard Rd.

Begin: July 2008/Complete: September 2010.

75. International Gateway, Franklin County

Construction of five new bridges, including twin bridges over Stelzer Rd., which will link I-670 and Port Columbus International Airport. Various nightly lane closures on I-670 with one lane maintained in each direction on International Gateway.

Begin: August 2008/Complete: September 2009.

76. I-70, Franklin County

Bridge repair on the southbound Hilliard-Rome Rd. bridge over I-70 and paving on the northbound bridge. One lane will be maintained in each direction using crossovers.

Begin: May 2009/Complete: June 2010.

77. SR 315, Franklin County

Various bridge maintenance projects and resurfacing on three miles of SR 315 between I-670 and Ackerman

Rd., including upgraded signs and lighting. Two lanes of traffic maintained in each direction using crossovers. Begin: June 2009/Complete: August 2011.

78. U.S. 33, Franklin County

Bridge paving and painting on the SR 104 bridge over U.S. 33. Realignment of the ramp from U.S. 33 westbound to SR 104 southbound. One lane of traffic maintained on SR 104 using crossovers and two lanes maintained on U.S. 33 using temporary pavement.

Begin: April 2009/Complete: November 2009.

79. U.S. 40, Madison County

Resurfacing of six miles of U.S. 40 between the Clark County line and the bridge over Deer Creek. One lane of traffic maintained in each direction.

Begin: April 2009/Complete: August 2009.

80. SR 423, Marion County

Resurfacing of four miles of three routes in the city of Marion, including SR 423 between Fairfax Rd. and Walnut St., SR 95 between South Grand Ave. and Kensington Place, and SR 4 between Walnut St. and Hecker Ave. One lane of two-way traffic will be maintained by flaggers.

Begin: August 2009/Complete: September 2009.

81. I-71, Morrow County

Widen seven bridges on I-71 in Morrow County over the abandoned CSX railroad, Big Walnut Creek, Kaufman Rd., the Kokosing River, Owl Creek, Mount Vernon-Tiffin Rd., and Woodbury-Waterford Rd. Two lanes of traffic maintained in each direction on I-71.

Begin: May 2008/Complete: October 2009.

82. SR 56 Pickaway County

Bridge paving on the SR 56 Bridge over Scippo Creek. One lane of two-way traffic will be maintained with a temporary signal.

Begin: June 2008/Complete: June 2009.

83. SR 739, Union County

Bridge paving on the SR 739 bridge over Rush Creek. Bridge closed to traffic for 30 days with a posted detour. Begin: August 2009/Complete: October 2009.

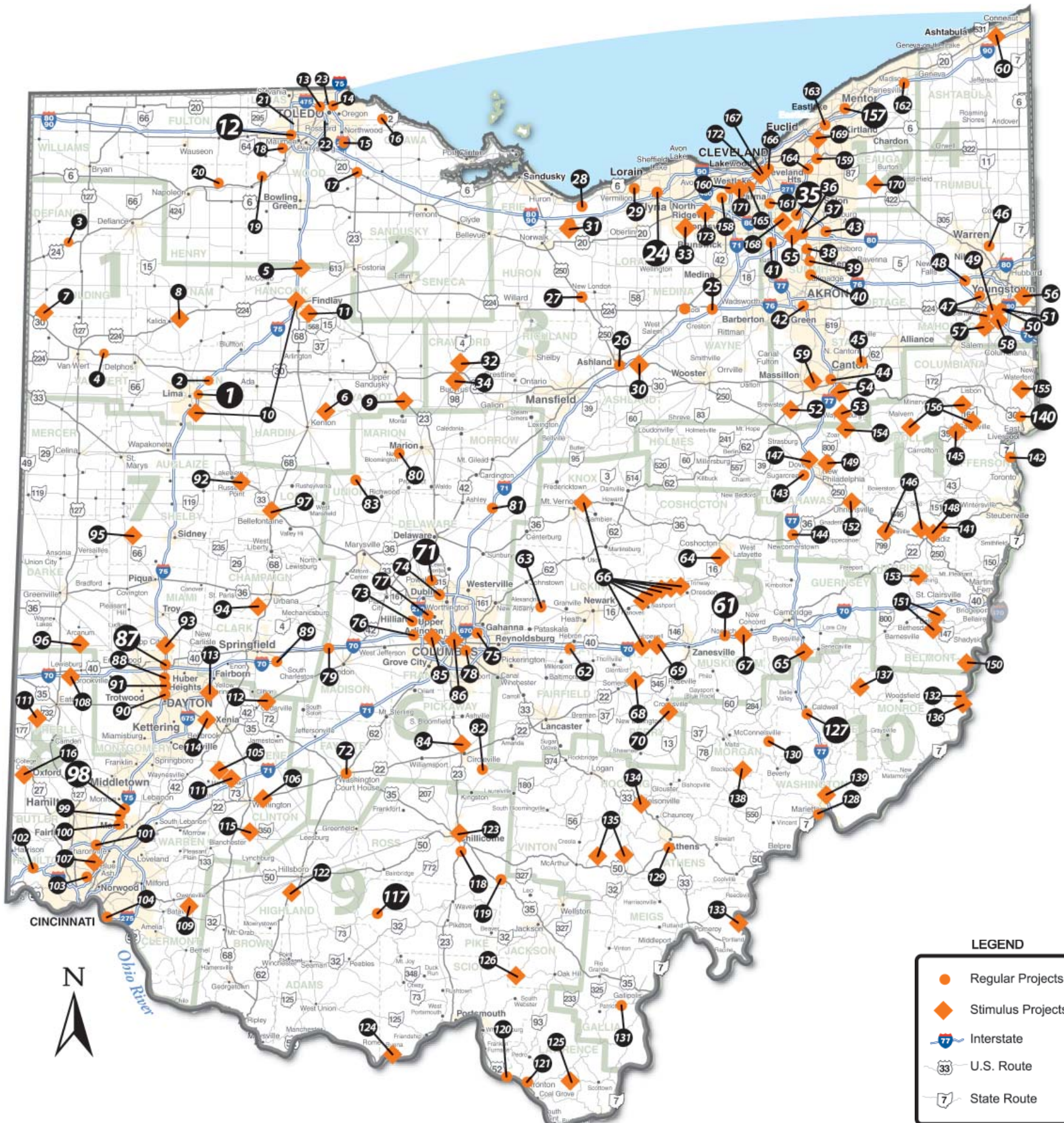
◆ **84. U.S. 23, Pickaway County**

Rehabilitation of five bridges on U.S. 23 in Pickaway County. Begin: July 2009/Complete: July 2010.

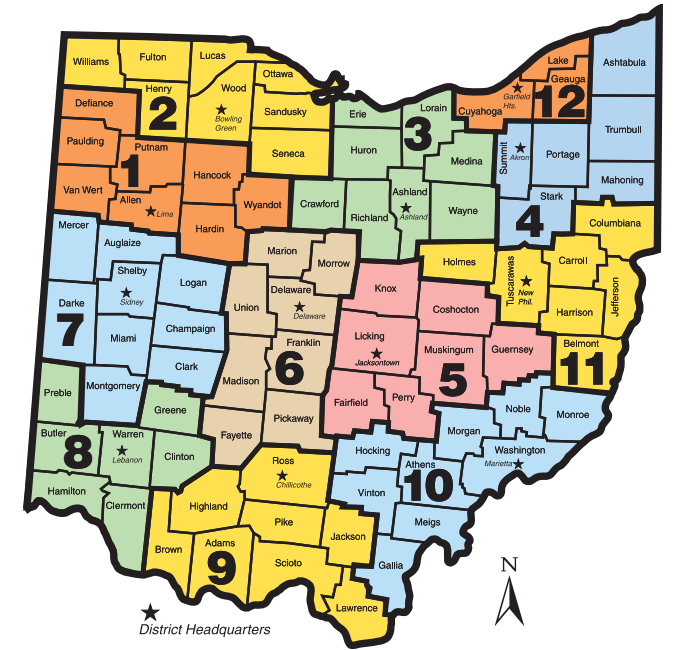
◆ **85. U.S. 40, Franklin County**

Resurfacing of two miles of U.S. 40 between Hague Ave. and Central Ave. in Columbus, including the ramp from I-70 eastbound to Broad St. and the ramp from Broad St. to I-70 westbound.


Begin: July 2009/Complete: October 2009.



District 1.....pg 2
 District 2.....pg 2
 District 3.....pg 3
 District 4.....pg 4
 District 5.....pg 6
 District 6.....pg 7
 District 7.....pg 10
 District 8.....pg 10
 District 9.....pg 11
 District 10.....pg 12
 District 11.....pg 13
 District 12.....pg 14



**Please
Drive
Safely!**



- ◆ **86. I-71, Franklin County**
Bridge maintenance projects on the Broad St. bridge over I-71 including backwall repair, new barrier wall, vandal fence and curb ramps.
Begin: July 2009/Complete: September 2009.

DISTRICT 7

87. I-70 /I-75, Montgomery County
Reconstruction of various interchange ramps and bridges from the Dayton Airport Access Rd. to the CSX Railroad (on I-70), at the I-70/75 interchange, and from Little York Rd. to U.S. 40 (on I-75). The I-70 eastbound ramp to I-75 northbound will close from June to October. Detours will be posted . Two lanes of traffic will be maintained on I-70 and I-75, during peak travel times. Nightly lane restrictions may occur between 7 p.m. and 6 a.m. Begin: March 2003/Complete: November 2010.

88. I-75, Montgomery County
Phase 1A of the modernization of I-75 through downtown Dayton and reconstruction of the Stanley Ave. interchange. Traffic is reduced to two lanes from Wagner Ford Rd. to Leo St. Two lanes of traffic will be maintained during daylight hours. All existing lanes of traffic will be maintained from Leo St. to south of Main St. during daylight hours. This would include all three lanes north and south of SR 4.
Begin: October 2007/Complete: October 2011.

89. I-70, Clark County
Reconstruction and widening of I-70 from SR 54 to U.S. 40. Traffic will be shifted to the inside lanes with two lanes maintained in each direction during peak travel times. Begin: June 2008/Complete: October 2009.

90. I-75, Montgomery County
Construction of a new interchange on I-75 at Miamisburg- Springboro Pike. Two lanes will be shifted on I-75 between SR 73 and I-675 to construct the new ramps. Begin: March 2009/Complete: September 2010.

91. I-75, Montgomery County
Nightly resurfacing and bridge deck repair will occur on I-75 from the Dayton south corporation limit to Monument Ave. Lane closures will be in effect nightly and on weekends.
Begin: March 2009/Complete: August 2009.

- ◆ **92. SR 274, Logan County**
Bridge replacement on SR 274 over the Great Miami River, which is two miles west of SR 235.
Begin: June 2009/Complete: October 2009.

- ◆ **93. I-75, Miami County**
Resurfacing on I-75 from the Montgomery/Miami

county line to the north corporation limit of Tipp City.
Begin: June 2009/Complete: September 2009.

- ◆ **94. SR 55, Champaign County**
Paving from SR 560 to the western corporation limit in the city of Urbana. Resurfacing of the existing roadway with asphalt concrete.
Begin: August 2009/Complete: October 2009.

- ◆ **95. SR 47, Shelby County**
Resurfacing from approximately one-half mile east of SR 66 to Kuther Rd.
Begin: August 2009/Complete: October 2009.

- ◆ **96. SR 503, Darke County**
Resurfacing from the Preble/Darke County Line Rd. near Ithica.
Begin: August 2009/Complete: October 2009.

- ◆ **97. SR 68, Logan County**
Paving project in the city of Bellefontaine from Lake St. to Water St.
Begin: August 2009/Complete: October 2009.



DISTRICT 8

98. I-75, Warren County
Major reconstruction and widening of I-75 from SR 122 to the Warren/Montgomery county line. Three lanes of traffic will be maintained in each direction; nightly lane closures. Begin: May 2009/Complete: August 2011.

99. I-75, Butler/Warren counties
Major reconstruction and widening of I-75 from Cincinnati-Dayton Rd. in Butler County to SR 122 in Warren County, as well as construction of a new interchange at SR 63. Three lanes of traffic will be maintained in each direction, with northbound I-75 traffic shifted across the median to utilize southbound median lanes from SR 129 to SR 63. At SR 63, northbound traffic is shifted back across median into original northbound lanes. The northbound Travel Information Center will be closed from late April 2009 until August 2009.
Begin: March 2008/Complete: September 2011.

100. I-75, Butler County

Construction of a new four-way interchange at I-75 and Hamilton Mason Rd. Reconstruction of SR 129 ramps will also occur. Traffic from eastbound SR 129 to southbound I-75 will utilize one of the newly built ramps; eastbound SR 129 traffic to southbound I-75 will have a dedicated lane on southbound I-75; southbound I-75 traffic exiting to westbound SR 129 will utilize one of the newly built ramps. Begin: May 2008/Complete: June 2010.

101. I-275, Hamilton County

Major reconstruction and widening on I-275 from Winton Rd. to U.S. 42. During peak travel hours, three lanes of traffic on I-275 will be maintained in each direction. On westbound I-275, traffic will be maintained on the two inside lanes from just east of U.S. 42 to the Winton Rd. interchange with one lane of westbound traffic on the eastbound side of I-275 to create an express lane through the work zone. Tractor trailers will be prohibited in this lane, and there are no exits until the lane joins with mainline I-275. Begin: March 2007/Complete: June 2010.

102. I-275, Hamilton County

Bridge repair and resurfacing on I-275 from the Indiana state line to I-74. One lane will be temporarily closed from 8 p.m. to 6 a.m. Monday through Friday, and various times on weekends. Begin: March 2009/Complete: September 2010.

103. I-75, Hamilton County

Bridge replacement on I-75 north of Galbraith Rd. Nightly lane closures will occur on southbound I-75. The entrance ramp from Cooper Ave. will be closed to traffic. Begin: March 2009/Complete: September 2009.

104. U.S. 52, Hamilton/Clermont counties

Four-lane resurfacing on U.S. 52 from I-275 to New Richmond. A minimum of one lane in each direction will be maintained on U.S. 52; ramps from north and southbound I-275 to eastbound U.S. 52 will be closed for pavement work until May 15; traffic is detoured to Kellogg Ave. to U.S. 52. Begin: February 2009/Complete: August 2009.

◆ **105. SR 380, Clinton County**

Resurface SR 380 from Green County to U.S. 22 in Clinton County. Begin: September 2009/Complete: July 2010.

◆ **106. I-75, Hamilton County**

Rehabilitation of I-75 from south of SR 126 to south of the Lockland Corporation. Begin: July 2009/Complete: October 2010.

◆ **107. U.S. 40, Preble County**

Culvert replacement on U.S. 40. Begin: June 2009/Complete: November 2009.

◆ **108. SR 276, Clermont County**

Replacement of bridge that carries SR 276 over Kain Run. Begin: August 2009/Complete: October 2009.

◆ **109. U.S. 68/I-71, Clinton and Warren counties**

Painting of Clinton U.S. 68 bridge over Cowan Creek; Clinton U.S. 68 over Anderson Ford; Wilmington Rd. bridge over I-71 in Warren; Stubbs Mills Rd. bridge over I-71 in Warren. Begin: August 2009/October 2010.

◆ **110. SR 732, Preble County**

Repave portions of SR 732; also resurface Eaton-Oxford Rd., CR 29, in from the Morning Sun Outpost. Begin: June 2009/Complete: November 2009.

◆ **111. SR 72, Clinton County**

Resurfacing of SR 72 from Highland County to Greene County. Begin: July 2009/Complete: October 2009.

◆ **112. SR 232, Clermont County**

Resurfacing portions of SR 232 in Clermont County to include more than 10 miles of roadway. Begin: July 2009/Complete: October 2010.

◆ **113. I-675, Greene County**

Resurfacing of I-675 from SR 235 to the Clark County line. Resurfacing of SR 444 at I-675 interchange. Begin: July 2009/Complete: October 2010.

◆ **114. U.S. 35, Greene County**

Resurfacing of U.S. 35 from the Montgomery/Greene County line to the U.S. 35/I-675 interchange. Begin: July 2009/Complete: November 2010.

◆ **115. SR 124/350, Clinton County**

Replace culvert on SR 124 just east of SR 134; replace culvert on SR 350, which is two and three-quarter miles east of SR 134. Culvert replacements on SR 124 and SR 350. Begin: July 2009/Complete: October 2009.

◆ **116. U.S. 27, Butler County**

Resurfacing of portions of U.S. 27 for approximately 15 miles. Begin: May 2009/November, 2009.

DISTRICT 9

117. SR 32, Pike County

A four-lane resurfacing project from the Adams County line to CR 87 (Goff Rd.). Traffic will be maintained in at least one lane in each direction at all times. Begin: April 2009/Complete: August 2009.

118. U.S. 23, Ross County

Four-lane resurfacing and bridge repair project from the U.S. 23/U.S. 35 interchange to the SR 159 exit north of Chillicothe. Traffic will be maintained in at least one lane in each direction at all times.

Begin: May 2009/Complete: September 2009.

119. U.S. 35, Ross/Jackson counties

A four-lane resurfacing project from just east of CR 207 (Watson-Vigo Rd.) at Richmond Dale in Ross County to TR 216 (Springer Rd.) in Jackson County. Traffic will be maintained in at least one lane in each direction at all times. Begin: April 2009/Complete: August 2009.

120. U.S. 52, Lawrence County

A four-lane resurfacing project from the Scioto County line to CR 23 (Ohio Furnace Rd.). Traffic will be maintained in at least one lane in each direction at all times. Begin: June 2009/Complete: September 2009.

121. U.S. 52, Lawrence County

A four-lane resurfacing project from the western corporation limit of Ironton to the eastern corporation limit of Coal Grove. At least one lane of traffic will be maintained in at least one lane in each direction at all times. Begin: June 2008/Complete: August 2009.

◆ 122. U.S. 62, Highland County

Resurfacing of U.S. 62 from just almost two miles east of CR 5 (New Market Rd.) to the eastern corporation limit of Hillsboro.

Begin: September 2009/Complete: October 2009.

◆ 123. SR 104, Ross County

Widening of three miles of SR 104 to four lanes from U.S. 35 to SR 207. Traffic will be maintained in at least one lane in each direction at all times.

Begin: July 2009/Complete: September 2010.

◆ 124. U.S. 52, Scioto County

Culvert replacement on U.S. 52 just east of TR 97 and the Adams-Scioto county line.

Begin: June 2009/Complete: September 2009.

◆ 125. SR 217, Lawrence County

Bridge replacement over Dick Creek just west of the junction with SR 378.

Begin: June 2009/Complete: August 2009.

◆ 126. SR 279, Jackson County

Resurfacing of nearly 12 miles of SR 279 from the route's intersection with SR 139 to the western corporation limit of Oak Hill.

Begin: September 2009/Complete: October 2009.

127. I-77, Noble County

Paving on I-77 from mile marker five (two miles south of Caldwell) extending one-half mile, and from mile marker 15 and extends for one-quarter mile. One lane of traffic will be maintained at all times in each direction. Begin: June 2009/Complete: October 2009.

128. SR 7, Washington County

Rehabilitation of the Washington St. bridge in the city of Marietta. Repairs include resurfacing, bridge paving, upgrade to railing and sidewalk, and minor structural repair. Complete closure for up to 180 days. Detour is I-77 to U.S. 50, then to SR 7.

Begin: June 2009/Complete: August 2009.

129. U.S. 33, Athens County

Two-phase, seven-mile rehabilitation and paving of U.S. 33 and U.S. 50. One lane will be maintained at all times. The ramp from Stimson Ave. to U.S. 50 and the ramp from East State St. to U.S. 33 will be closed for up to 30 days; Stimson Ave. to CR 25 ramp will be closed for up to 60 days. Begin: May 2009/Complete: October 2010.

130. SR 83, Morgan County

Resurface five miles of a two-lane section of SR 83, beginning at SR 78. One lane of traffic will be maintained. Begin: April 2009/Complete: August 2009

131. SR 588, Gallia County

Bridge deck replacement on SR 588 near TR 424 (Clearview Rd). One lane of traffic will be maintained. Traffic lights will be installed to ensure traffic flow is consistent. A 10'0 width restriction will be in effect.

Begin: February 2009/Complete: June 2009

132. SR 7, Monroe County

Bridge deck repair of bridge on SR 7, near CR 37 (Boltz Rd). One lane of traffic will be maintained during the entire construction phase. Traffic lights will be installed to ensure traffic flow is consistent.

Begin: May 2009/Complete: October 2009

◆ 133. U.S. 33 Nelsonville Bypass, Hocking/Athens counties

Continuation of Nelsonville Bypass. Construction of a nine-mile roadway on a new alignment.

Begin: May 2009/Complete: 2012.

◆ 134. SR 7, Meigs County

Pavement repair of a seven-mile portion of SR 7 through Meigs County.

Begin: May 2009/Complete: August 2009.

◆ 135. SR 356, Athens County

Five-mile, two-lane resurfacing project which includes

two miles of SR 682 in Athens County and six miles of SR 356 in Vinton County.

Begin: July 2009/Complete: June 2010.

◆ **136. SR 7, Monroe County**

Seven-mile, two-lane resurfacing project of SR 7 in Monroe County, including four miles of SR 7 in Washington County.

Begin: June 2009/Complete: October 2009.

◆ **137. SR 379, Monroe County**

Eight-mile resurfacing of SR 379 in Monroe County.

Begin: July 2009/Complete: November 2009.

◆ **138. SR 376, Morgan County**

Ten mile, two-lane resurfacing project of SR 376 in Morgan County beginning at CR 266 and extending 10 miles. Begin: May 2009/Complete: August 2009.

◆ **139. SR 60, Washington County**

Six mile, two-lane resurfacing of SR 60 in Washington County beginning just south of CR 341, and extending 11 miles. Six miles of SR 60 in Washington County will be resurfaced.

Begin: July 2009/Complete: November 2009.



DISTRICT 11

◆ **140. U.S. 30, Columbiana County**

Resurfacing four miles of U.S. 30 from CR 451 to the East Liverpool corporation limit. Traffic will be maintained. Begin: April 2009/Complete: August 2009.

◆ **141. U.S. 22, Harrison County**

Resurfacing almost four miles of U.S. 22 from just east of the SR 151 exit, near Hopedale, to the Jefferson County line. Traffic will be maintained.

Begin: May 2009/Complete: September 2009.

◆ **142. SR 7, Jefferson County**

Restrictions at the village of Stratton as part of FirstEnergy's environmental control retrofit project

currently underway at the company's W. H. Sammis Plant, located adjacent to the highway. One lane of traffic will be maintained in each direction on the northbound lanes of SR 7. However, traffic will be stopped occasionally over the next year for work associated with this project, so motorists should expect periodic delays. To avoid delays, motorists are encouraged to use an alternate route.

Begin: January 2008/Complete: September 2009.

◆ **143. SR 39, Tuscarawas County**

Bridge replacement, widening, and intersection improvements from Renner Rd. to the I-77 interchange at Dover. Traffic will be maintained.

Begin: March 2008/Complete: October 2009.

◆ **144. I-77, Tuscarawas County**

More than eight miles of resurfacing on I-77 from just south of Stone Creek to just north of exit 81 at New Philadelphia. Traffic will be maintained.

Begin: April 2009/Complete: September 2009.

◆ **145. SR 39, Carroll County**

Resurfacing of a five-mile portion of SR 39 in Carroll County, and almost eight miles of SR 39 and less than a mile of SR 644 in Columbiana County.

Begin: June 2009/Complete: September 2009.

◆ **146. SR 9, Harrison County**

Pavement rehabilitation of 15 miles of SR 9 and six miles of chip sealing on SR 799 in Harrison County.

Begin: July 2009/Complete: October 2009.

◆ **147. I-77, Tuscarawas County**

Construction of a new interchange at I-77 and CR 80 in Dover. This interchange will provide improved access to the rapidly developing area in north Dover and better access for commercial traffic due to current truck traffic restrictions. In addition to a new diamond interchange, the project will include the reconstruction of nearly one mile of CR 80, the construction of a new overpass over I-77, the replacement of a bridge over the Sugar Creek, and the relocation of a portion of Progress St.

Begin: August 2009/Complete: June 2011.

◆ **148. U.S. 22, Harrison County**

Three bridges on U.S. 22 (eastbound U.S. 22, westbound U.S. 22, and the westbound on-ramp to U.S. 22) over an abandoned railroad just west of SR 9 in Cadiz Twp. will be removed and replaced with earthen fill and new pavement constructed in place of the structures and approach slabs. Guardrail will also be replaced. Begin: July 2009/Complete: November 2009.

◆ **149. Tuscarawas Ave., Tuscarawas County**

Replace existing bridge constructed in 1906 over the

Tuscarawas River between Front St. and Broadway in the city of Dover.

Begin: July 2009/Complete: June 2011.

◆ **150. SR 148, Belmont County**

Replace SR 148 bridge deck just west of the junction with SR 7 near Steinersville.

Begin: August 2009/Complete: July 2010.

◆ **151. SR 147/SR 149, Belmont County**

Resurfacing of almost six miles of SR 147, from Belmont to SR 9 near Centerville, and more than six miles of SR 149 from SR 9 at Warnock to Belmont.

Begin: August 2009/Complete: October 2009.

◆ **152. U.S. 250/SR 800, Tuscarawas County**

Resurfacing of nearly four miles of U.S. 250 from SR 800 at Dennison to the Harrison County line, and more than a mile of SR 800 from Thornwood Park in Dennison to U.S. 250. Begin: July 2009/Complete: October 2009.

◆ **153. SR 149, Belmont/Harrison counties**

Resurfacing of more than five miles of SR 149 from the village of Flushing in Belmont County to the village of New Athens in Harrison County, as well as resurfacing of nearly one mile of SR 9 in New Athens.

Begin: July 2009/Complete: September 2009.

◆ **154. SR 183, Carroll/Tuscarawas counties**

Resurfacing of nearly three miles of SR 183, including more than one mile in Carroll County, from the Tuscarawas County line to the Stark County line at Magnolia, and about one-half mile in Tuscarawas County from just east of SR 800 to the Carroll County line. Begin: August 2009/Complete: October 2009.

◆ **155. SR 154, Columbiana County**

Bridge replacement on SR 154 one mile east of SR 7 at Rogers. Begin: August 2009/July 2010.

◆ **156. SR 9/SR 164/SR 518, Carroll/Columbiana counties**

Chip seal on about 18 miles of two-lane roadways in Carroll and Columbiana counties. Six miles of SR 9 in Carroll County will be chip sealed from CR 38 (Brenner Rd.) just north of Carrollton, to the railroad tracks south of Augusta. More than five miles of SR 164 in Columbiana County will be chip sealed from the SR 39 intersection to SR 518 at Gavers, and almost seven miles of SR 518 in Columbiana County will be chip sealed from the intersection of SR 644 at Millport to CR 413. Begin: July 2009/Complete: October 2009.



DISTRICT 12

157. SR 2, Lake County

Major rehabilitation, lane addition, and ramp replacement on SR 2 between SR 91 and Newell Creek/SR 306 in Eastlake, Willoughby, and Mentor. SR 2 traffic will be maintained. Ramps throughout the project will each be closed for a period not to exceed 45 days.

Begin: April 2009/Complete: October 2011.

158. SR 237 (Front St.), Cuyahoga County

Construction of a grade separation to include three bridges to carry Front St. over the CSX and Norfolk & Southern railroad tracks and an access road between Second Ave. and North Rocky River Drive in Berea. SR 237 will remain closed until late fall 2010. Access to driveways will be maintained throughout the length of the project; however, access points will vary as construction progresses.

Begin: February 2009/Complete: October 2010.

159. U.S. 322 (Mayfield Rd.)/I-271 Interchange, Cuyahoga County

Widening and major reconstruction of U.S. 322 between Lander Rd. and the eastern corporation limit of Mayfield Heights. Traffic will be maintained with two lanes in each direction at the interchange of I-271.

Begin: May 2007/Complete: September 2009.

160. I-71/SR 237, Cuyahoga County

Resurfacing of I-71 between I-480 and Ridge Rd., and SR 237 between Brookpark Rd. and I-71 in the city of Cleveland. Traffic will be maintained. Lane closures are expected during off-peak hours.

Begin: April 2009/Complete: July 2009.

161. I-77, Cuyahoga County

Major reconstruction and lane addition of I-77 between Oakes Rd. and Rockside Rd. Crews will resume work on the north end of I-77 from Wallings Rd. to Rockside Rd. Traffic is shifted to the outside as crews build new pavement including the widened portion of I-77. During mid-summer crews will shift traffic to the inside

as they work to rebuild the outside lanes. Lane closures are expected during off-peak hours.

Begin: April 2008/Complete: October 2011.

162. I-90, Lake County

Bridge replacement over the Grand River in Perry and Madison townships. Traffic will be maintained.

Begin: March 2007/Complete: July 2010.

163. I-90, Lake County

Resurfacing of I-90 between Rockefeller Rd. and Kirtland Rd. in Wickliffe, Willoughby Hills, Willoughby, and Waite Hill Village. Lane closures are expected during off-peak hours only. Begin: April 2009/

Complete: October 2009.

164. I-271 (Local Lanes), Cuyahoga County

Resurfacing between Fairmount Blvd. and Wilson Mills Rd. in Pepper Pike, Lyndhurst, and Mayfield Heights.

Traffic will be maintained. Lane closures are expected during off-peak hours.

Begin: April 2009/Complete: May 2010.

165. I-480, Cuyahoga County

Ramp replacement at the I-480/West 130th St. interchange in the city of Cleveland. Each of the four ramps will be closed individually for a period of no more than 21 days. Traffic will be detoured via adjacent interchanges. Begin: May 2009/Complete: August 2009.

166. I-490 Eastbound/I-77 Northbound Interchange, Cuyahoga County

Widening of the ramp from I-490 eastbound to I-77 northbound and bridge repairs on the I-77 bridge over U.S. 422 (Orange Ave.) and East 30th St. This project also includes replacement of asphalt shoulders along the route between I-490, I-77, and I-90 with concrete shoulders. No long-term or rush hour lane closures will be permitted. For short durations and periodic weekends, full closures of the I-490 ramp to I-77 may occur, as well as a full closure of I-490. Detours will be posted. Begin: June 2009/Complete: November 2009.

◆ 167. I-90 Innerbelt Bridge Safety Plan, Cuyahoga County

Safety restrictions in the city of Cleveland. One lane of traffic in each direction - as well as the Ontario St. ramp to I-90 westbound and W. 14th St. ramp to I-90 eastbound- remain closed. Heavy truck traffic is detoured via I-77 and I-490. At the same time, ODOT will complete contractual documents for the construction of a new westbound Innerbelt Bridge to the north of the existing bridge.

Begin: October 2008/Complete: January 2010 .

◆ 168. I- 271, Cuyahoga/Lake counties

Minor rehabilitation of I-271 from Wilson Mills Rd. to

I-90 in Cuyahoga and Lake counties. Project includes replacement of overhead signs.

Begin: July 2009/Complete: October 2010.

◆ 169. Intelligent Transportation System, Cuyahoga/Lorain/Medina/Summit/Portage/Lake/Stark counties

Two-part project to install a new intelligent transportation system. Part 1 (Cuyahoga, Lorain, Medina, Summit, Portage & Lake Counties) includes installation of approximately 83 traffic cameras, 29 dynamic message boards, 32 vehicle detectors, and seven highway advisory radios. Part 2 (Medina, Summit, Portage & Stark Counties) includes installing approximately 64 traffic cameras, 18 dynamic message boards, 18 vehicle detectors and two highway advisory radios.

Begin: June 2009/Complete: December 2011.

◆ 170. SR 700, Geauga County

Resurfacing of SR 700 from U.S. 422 to SR 168 in Troy and Burton townships.

Begin: August 2009/Complete: July 2010.

◆ 171. I-480/W. 130th St., Cuyahoga County

Ramp reconstruction at the I-480/West 130th St. interchange in the city of Cleveland.

Begin: May 2009/Complete: August 2009.

◆ 172. I-490/I-77 Interchange, Cuyahoga County

Ramp widening from I-490 eastbound to I-77 northbound and bridge work on the I-77 bridge over U.S. 422 (Orange Ave.) and East 30th St. The work includes replacement of asphalt shoulders along the route between Interstates 490, 77 and 90 with concrete shoulders. Begin: June 2009/November 2009.

◆ 173. SR 252, Cuyahoga County

Construction of a SR 252 underpass under the CSX railroad tracks at Columbia Rd. in Olmsted Falls.

Begin: July 2009/Complete: September 2011.



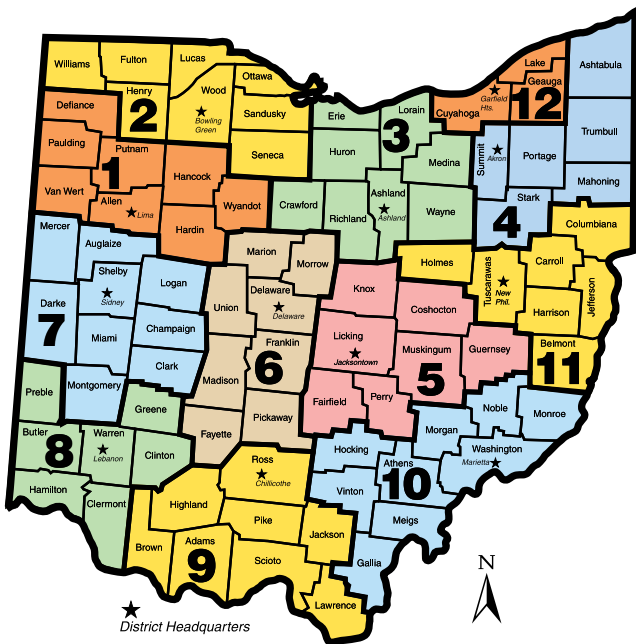


Prosperous New World

Moving Ohio Into a

Construction

Road Ohio 2009



For more information, call the ODOT Public Information staff near you.
CENTRAL OFFICE (614) 466-8480

DISTRICT 1 (419) 222-9055	DISTRICT 2 (419) 353-8131	DISTRICT 3 (419) 281-0513
DISTRICT 4 (330) 786-3100	DISTRICT 5 (740) 323-4400	DISTRICT 6 (740) 833-8000
DISTRICT 7 (937) 492-1141	DISTRICT 8 (513) 932-3030	DISTRICT 9 (740) 773-2691
DISTRICT 10 (740) 373-0212	DISTRICT 11 (330) 339-6633	DISTRICT 12 (216) 581-2100

For the latest construction updates, hit our Web site at www.buckeyetraffic.org



THE OHIO DEPARTMENT OF TRANSPORTATION

Ted Strickland - Governor
Jolene M. Molitoris - Director