








**The Ohio Department
of Transportation
District 2**

**McCord Road Underpass
on
Existing Alignment**

Legend

-  Building Removal
-  Temporary Road
-  Potential Building Removal
-  Proposed Temporary R/W
-  Proposed R/W
-  Existing R/W
-  Temporary Rail

Notes

The aerial photography and parcel information are provided by the Office of the Lucas County Auditor, Larry A. Kaczala.

Scale
1" = 200'



March 15, 2006