


 Great Miami River Recreation Trail (GMRRT)




Trail Closure

 Detour for Closure 1 (from northbound GMRRT near Albany Street)


- Enter sidewalk parallel to Edwin C. Moses at connection with GMRTT
- Continue north on sidewalk
- Cross West Third Street
- Enter “Park” at northeast corner of Edwin C. Moses at West Third
- Reenter GMRTT using access stairs

Closure Length: 1.0-mile / Detour Length: 1.1-mile

 Northbound Detour for Closures 2 & 3 (from northbound GMRTT near Robert Street)


- Enter Robert Street northbound from bike ramp.
- Turn east on Fifth Street
- Turn north of Jefferson
- Reenter GMRTT at RiverScape

Closure Length: 1.3-mile / Detour Length: 1.2-mile

 Southbound Detour for Closures 2 & 3 (from GMRTT at RiverScape)

- Enter St. Clair Street southbound from RiverScape
- Turn west on Fourth Street
- Turn south on Robert Street
- Enter GMRTT from bike ramp

Closure Length: 1.3-mile / Detour Length: 1.2-mile

 Detour for Closure 4 (from northbound GMRTT near Monument)

- Access Riverview from stairs at Monument
- Continue north/east on Riverview
- Cross Main Street to enter Riverwalk
- Continue east on Riverwalk
- Reenter GMRTT from connection with Riverwalk

Closure Length: 0.9-mile / Detour Length: 1.0-mile