

**ODOT District 9  
No Passing Zone Log (BRO)**

Route: **0774 (SBROSR00774\*\*C)**

From: **0.000 C0084 FEESTOWN POETOWN**

Length: **10.905** Direction: **North**

To: **10.905 U0068R**

Length	Left	C/L	Right	Length	Control Points	Scale: 1.00 mile/page
					0.867 T0280 PRIDE HILL RT	
	0.730					
0.278			0.560			
	0.452			0.278		
			0.282			
	0.057					
0.057	0.000				0.000 C0013 BETHEL MAPLE LT 0.000 C0084 FEESTOWN POETOWN RT	

Sheet total equivalent length of solid line: 0.836

Accum. total: 0.836

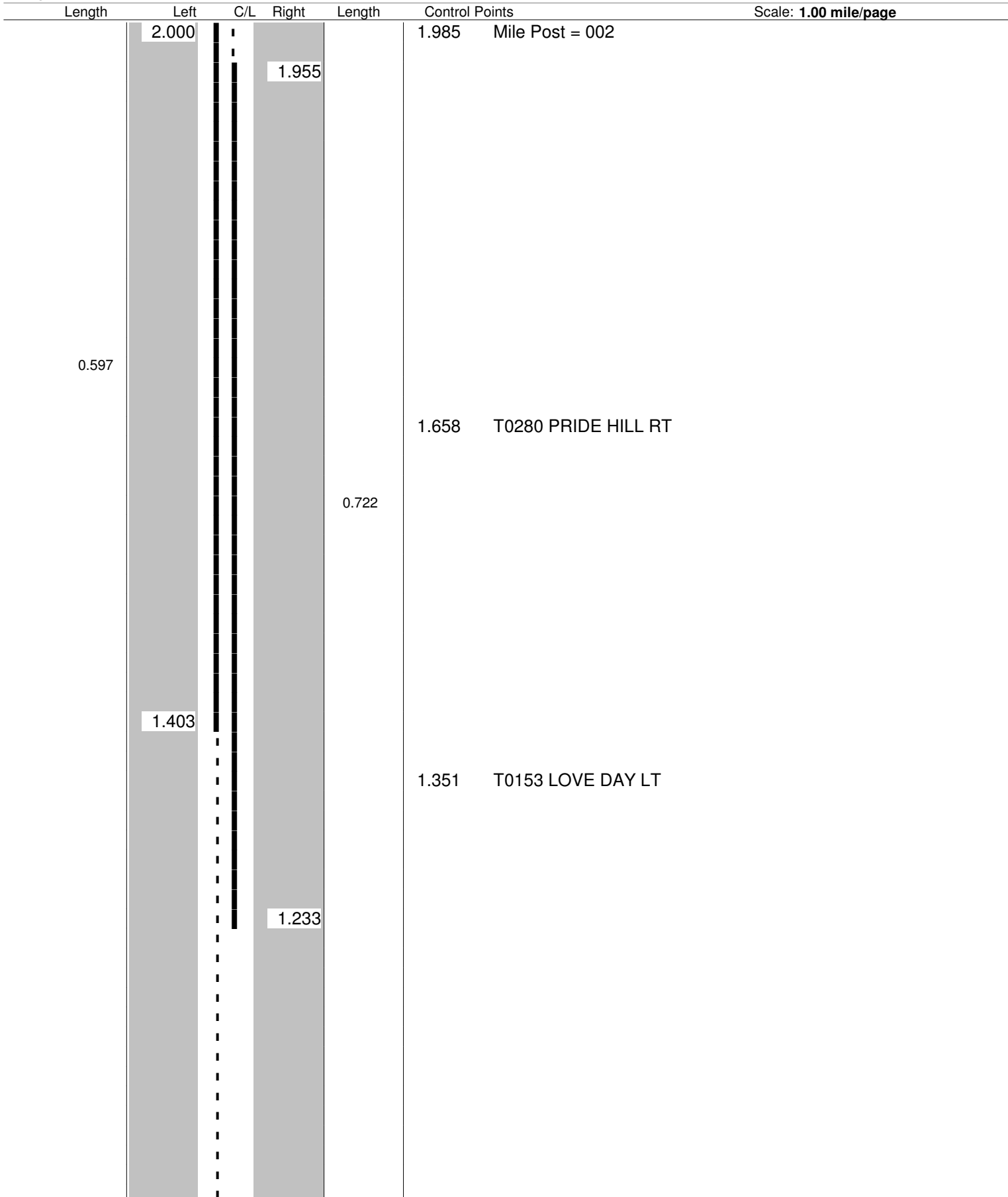
**ODOT District 9  
No Passing Zone Log (BRO)**

Route: **0774 (SBROSR00774\*\*C)**

From: **0.000 C0084 FEESTOWN POETOWN**

Length: **10.905** Direction: **North**

To: **10.905 U0068R**



**ODOT District 9**  
**No Passing Zone Log (BRO)**

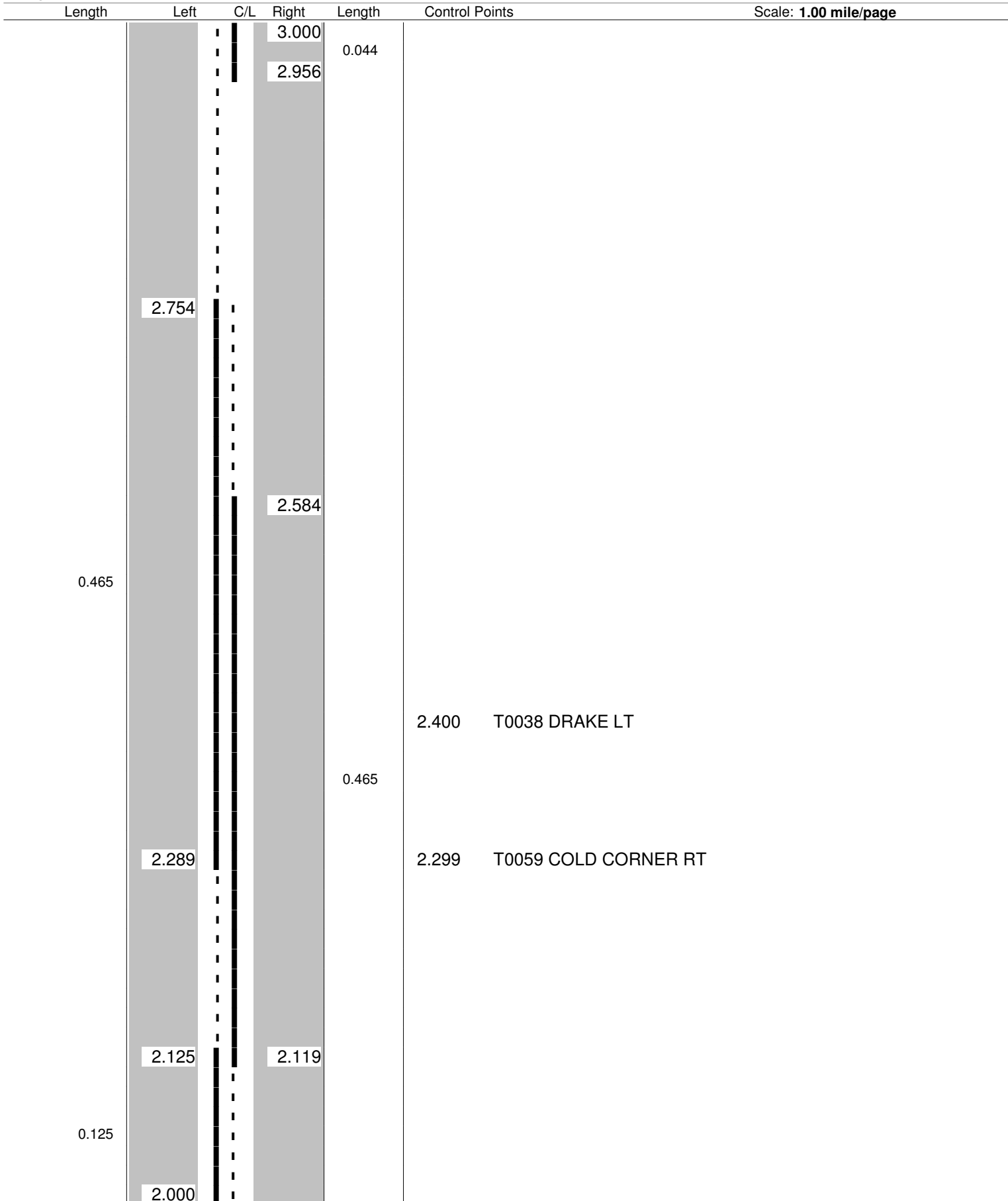
Route: **0774 (SBROSR00774\*\*C)**

Length: **10.905**

Direction: **North**

From: **0.000 C0084 FEESTOWN POETOWN**

To: **10.905 U0068R**



Sheet total equivalent length of solid line: 1.274

Accum. total: 3.541



**ODOT District 9  
No Passing Zone Log (BRO)**

Route: **0774 (SBROSR00774\*\*C)**

Length: **10.905**

Direction: **North**

From: **0.000 C0084 FEESTOWN POETOWN**

To: **10.905 U0068R**

Length	Left	C/L	Right	Length	Control Points	Scale: 1.00 mile/page
				4.983	Mile Post = 005	
				4.733	T0021 BOLENDER LT	
				4.708	C0021 WHITE OAK VALLEY RT	
	4.624					
0.170						
	4.454		4.454			
				0.170		
			4.284			
	4.245					
0.153				4.194	T0151 YANKEETOWN	
	4.092		4.075			
				0.075		
			4.000			

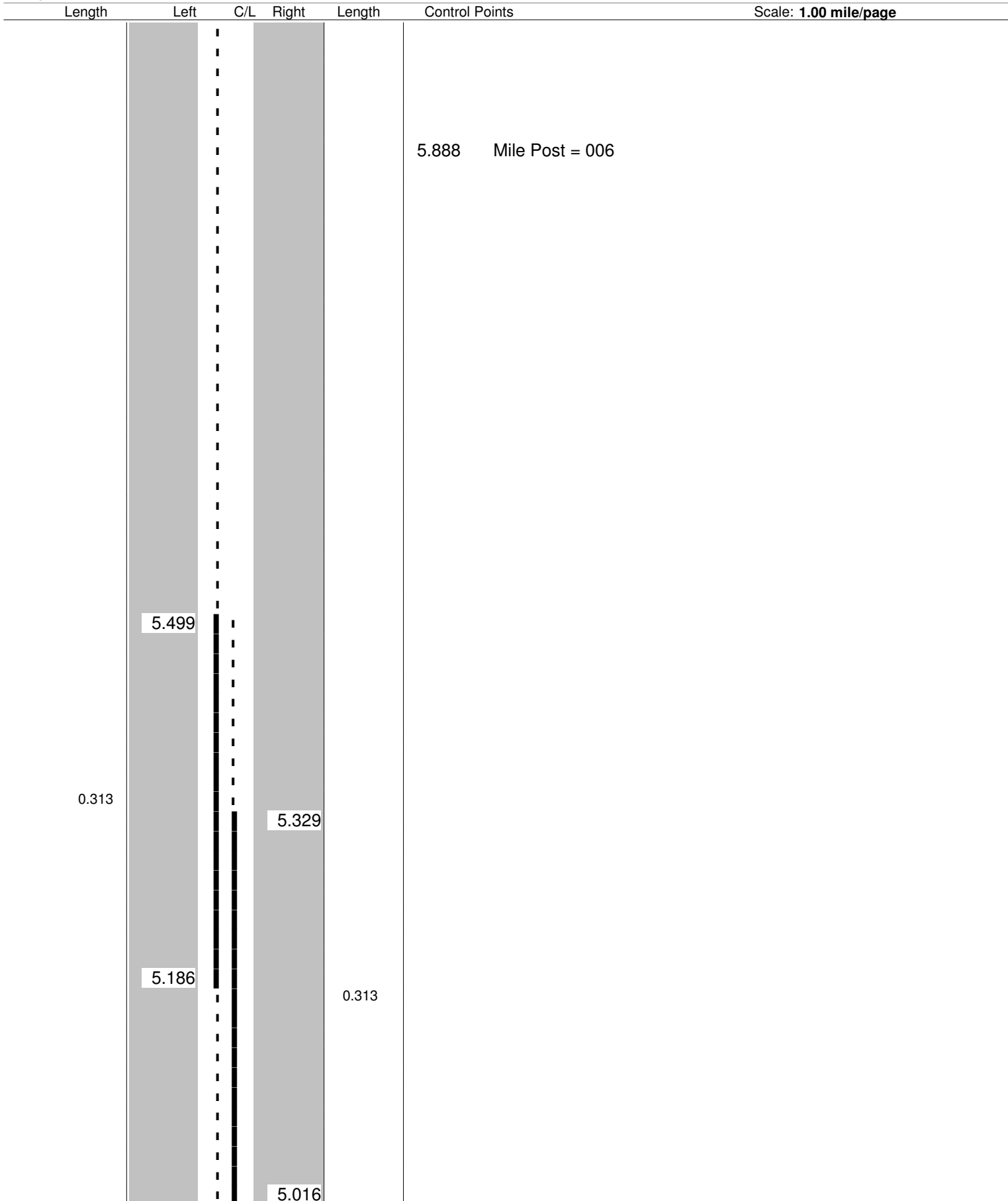
**ODOT District 9**  
**No Passing Zone Log (BRO)**

Route: **0774 (SBROSR00774\*\*C)**

From: **0.000 C0084 FEESTOWN POETOWN**

Length: **10.905** Direction: **North**

To: **10.905 U0068R**



Sheet total equivalent length of solid line: 0.840

Accum. total: 6.151

**ODOT District 9  
No Passing Zone Log (BRO)**

Route: **0774 (SBROSR00774\*\*C)**

Length: **10.905**

Direction: **North**

From: **0.000 C0084 FEESTOWN POETOWN**

To: **10.905 U0068R**

Length	Left	C/L	Right	Length	Control Points	Scale: 1.00 mile/page
			7.000			
			6.885	0.115	6.962 Mile Post = 007	
	6.872					
			6.702			
0.626						
				0.626	6.380 BRIDGE	
	6.246				6.249 C0005 BETHEL NEW HOPE	
			6.076			



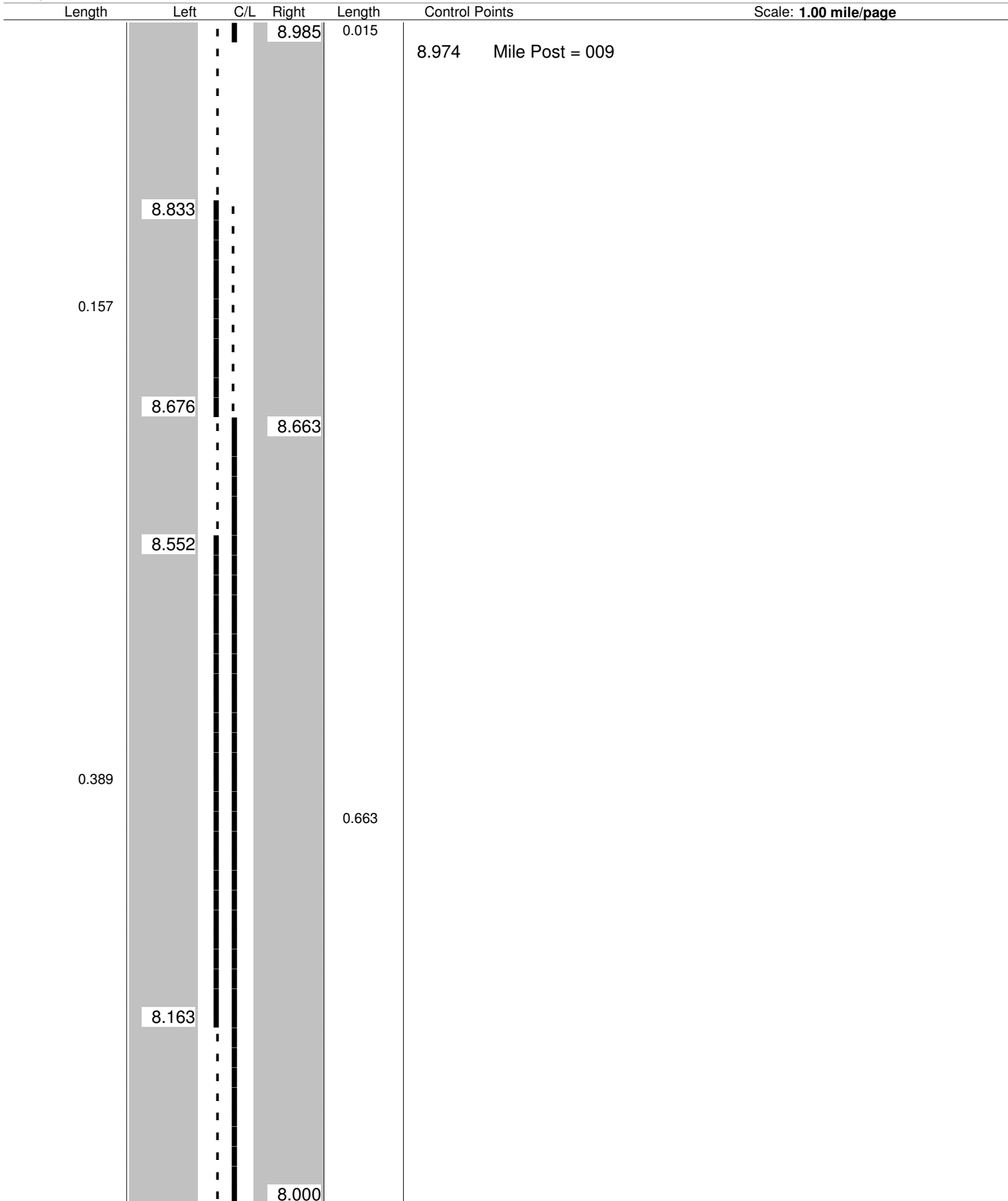
**ODOT District 9**  
**No Passing Zone Log (BRO)**

Route: **0774 (SBROSR00774\*\*C)**

From: **0.000 C0084 FEESTOWN POETOWN**

Length: **10.905** Direction: **North**

To: **10.905 U0068R**



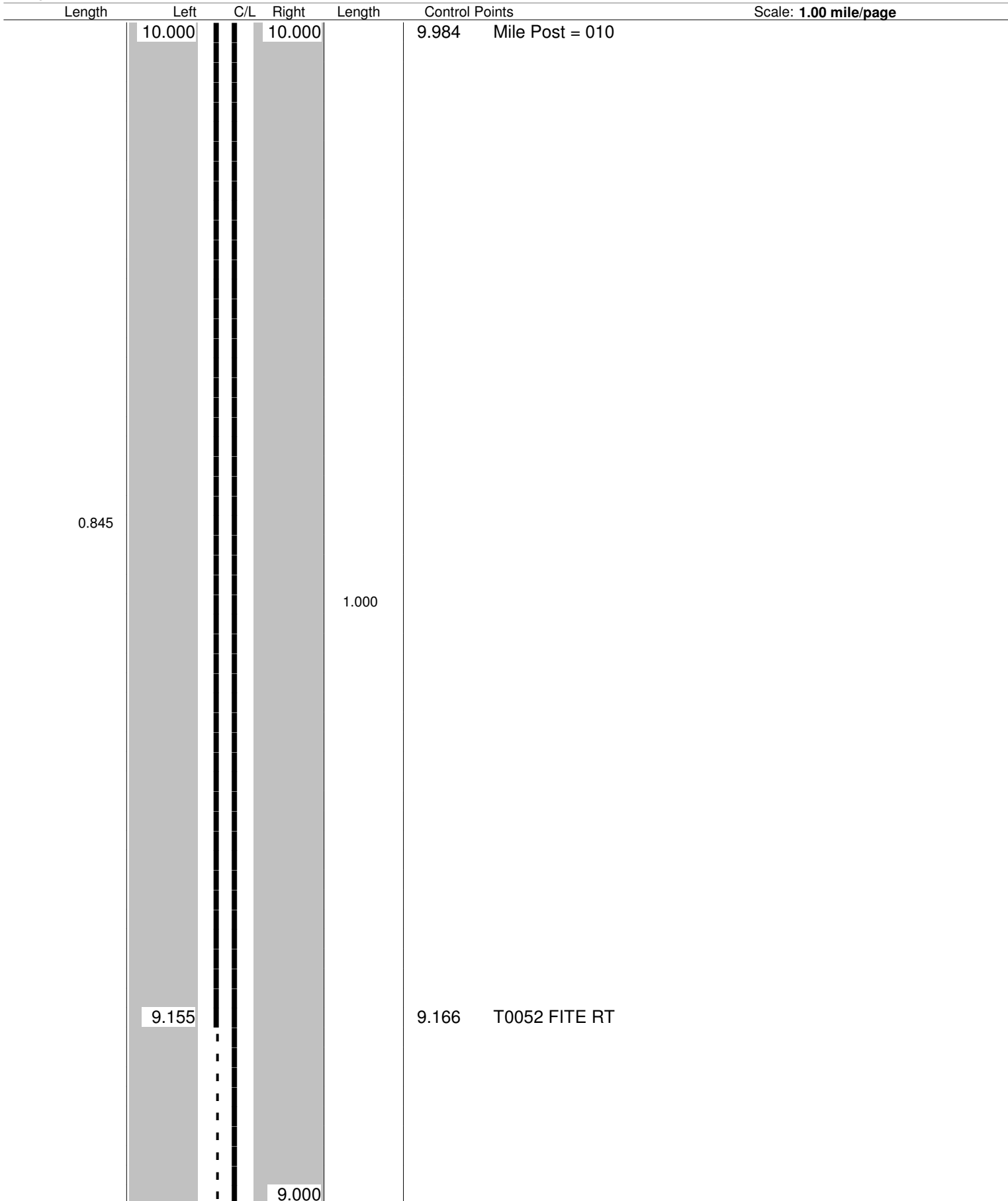
**ODOT District 9  
No Passing Zone Log (BRO)**

Route: **0774 (SBROSR00774\*\*C)**

From: **0.000 C0084 FEESTOWN POETOWN**

Length: **10.905** Direction: **North**

To: **10.905 U0068R**



**ODOT District 9  
No Passing Zone Log (BRO)**

Route: **0774 (SBROSR00774\*\*C)**

From: **0.000 C0084 FEESTOWN POETOWN**

Length: **10.905** Direction: **North**

To: **10.905 U0068R**

Length	Left	C/L	Right	Length	Control Points	Scale: 1.00 mile/page
--------	------	-----	-------	--------	----------------	-----------------------

