

**ODOT District 9
No Passing Zone Log (LAW)**

Route: **0775 (SLAWSR00775**C)**

Length: **23.432**

Direction: **North**

From: **0.000 BEGIN AT SR 0007R**

To: **23.432 ENTER GAL CO AT 0000**

Length	Left	C/L	Right	Length	Control Points
	1.000		1.000	0.988	Mile Post = 001
0.416				0.726	T0194 LITTLE PADDY RT
				0.652	T1130 COLE RT
	0.584			0.577	T1419 RECKARD RT
				0.527	T1418 FAIRVIEW LT
				0.456	T1373 CLIFFVIEW LT
0.057	0.428			0.364	C0403 IRENE
	0.371			0.316	Bridge
			0.290		
				0.115	LEAVE PROCTORVILLE
0.057	0.067			0.065	WILGUS LT
	0.010			0.000	BEGIN AT SR 0007R

Sheet total equivalent length of solid line: 1.372

Accum. total: 1.372

**ODOT District 9
No Passing Zone Log (LAW)**

Route: **0775 (SLAWSR00775**C)**

Length: **23.432**

Direction: **North**

From: **0.000 BEGIN AT SR 0007R**

To: **23.432 ENTER GAL CO AT 0000**

Length	Left	C/L	Right	Length	Control Points	Scale: 1.00 mile/page
	2.000		2.000		1.972 Mile Post = 002	
					1.619 T1209 VALLEY RT	
					1.571 T0275 SKINNER RT	
1.000				1.000		
					1.289 T0303 MCKINLEY LT	
	1.000		1.000			

**ODOT District 9
No Passing Zone Log (LAW)**

Route: **0775 (SLAWSR00775**C)**

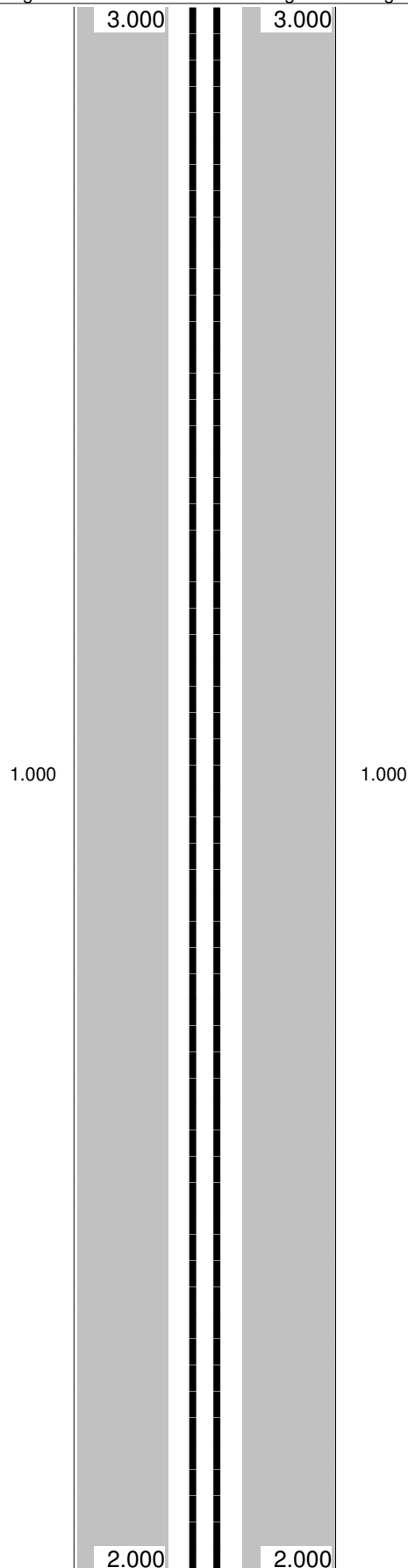
Length: **23.432**

Direction: **North**

From: **0.000 BEGIN AT SR 0007R**

To: **23.432 ENTER GAL CO AT 0000**

Length Left C/L Right Length Control Points Scale: **1.00 mile/page**



2.945 Mile Post = 003

2.594 T0519 LT

**ODOT District 9
No Passing Zone Log (LAW)**

Route: **0775 (SLAWSR00775**C)**

Length: **23.432**

Direction: **North**

From: **0.000 BEGIN AT SR 0007R**

To: **23.432 ENTER GAL CO AT 0000**

Length	Left	C/L	Right	Length	Control Points	Scale: 1.00 mile/page
	4.000		4.000		3.975 Mile Post = 004	
					3.632 T0100 BEAR CREEK INDIAN GUYAN LT	
					3.608 T0186 FOUR MILE CREEK RT	
1.000				1.000		
					3.434 C0069 INDIAN GUYAN LT	
					3.416 Bridge	
	3.000		3.000			

**ODOT District 9
No Passing Zone Log (LAW)**

Route: **0775 (SLAWSR00775**C)**

Length: **23.432**

Direction: **North**

From: **0.000 BEGIN AT SR 0007R**

To: **23.432 ENTER GAL CO AT 0000**

Length	Left	C/L	Right	Length	Control Points	Scale: 1.00 mile/page
	5.000		5.000			
				4.949	Mile Post = 005	
1.000				4.495	C0070 LA BELLE BARTRAMSVILLE RT	
				4.386	T0339 REBECCA RT	
				4.370	Bridge	
				4.144	T1267 INDIAN GUYAN LT	
	4.000		4.000			

**ODOT District 9
No Passing Zone Log (LAW)**

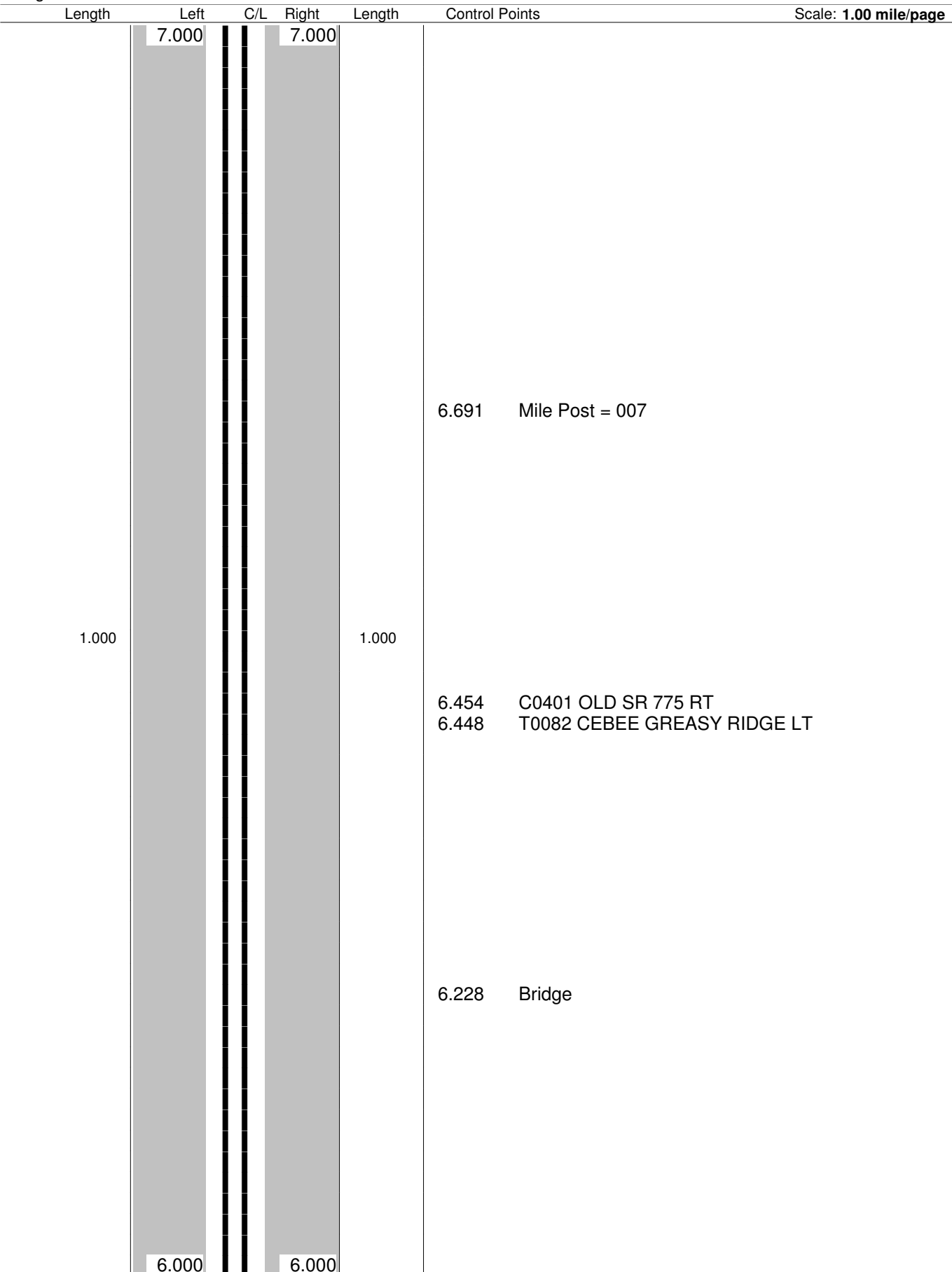
Route: **0775 (SLAWSR00775**C)**

Length: **23.432**

Direction: **North**

From: **0.000 BEGIN AT SR 0007R**

To: **23.432 ENTER GAL CO AT 0000**



**ODOT District 9
No Passing Zone Log (LAW)**

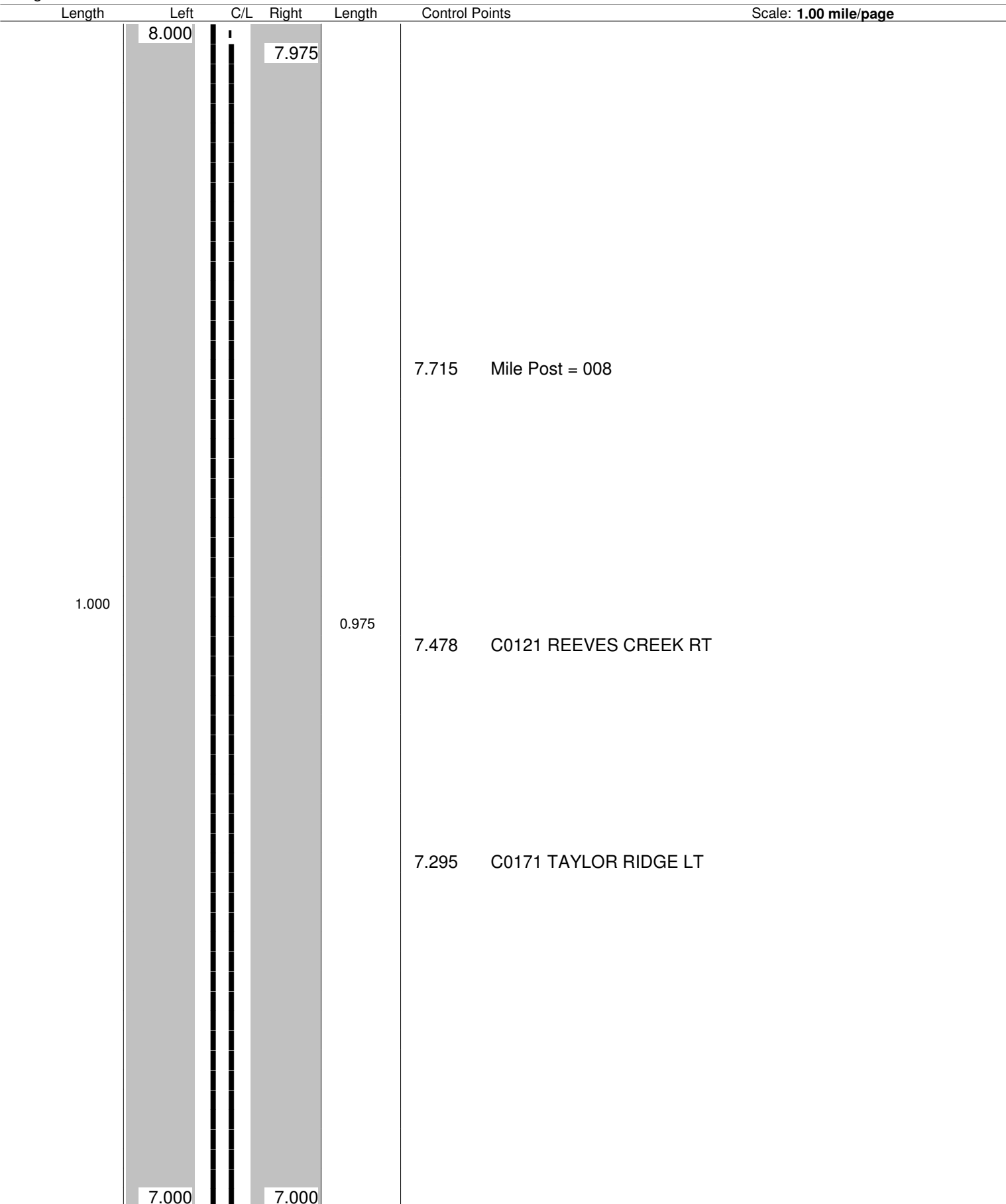
Route: **0775 (SLAWSR00775**C)**

Length: **23.432**

Direction: **North**

From: **0.000 BEGIN AT SR 0007R**

To: **23.432 ENTER GAL CO AT 0000**



**ODOT District 9
No Passing Zone Log (LAW)**

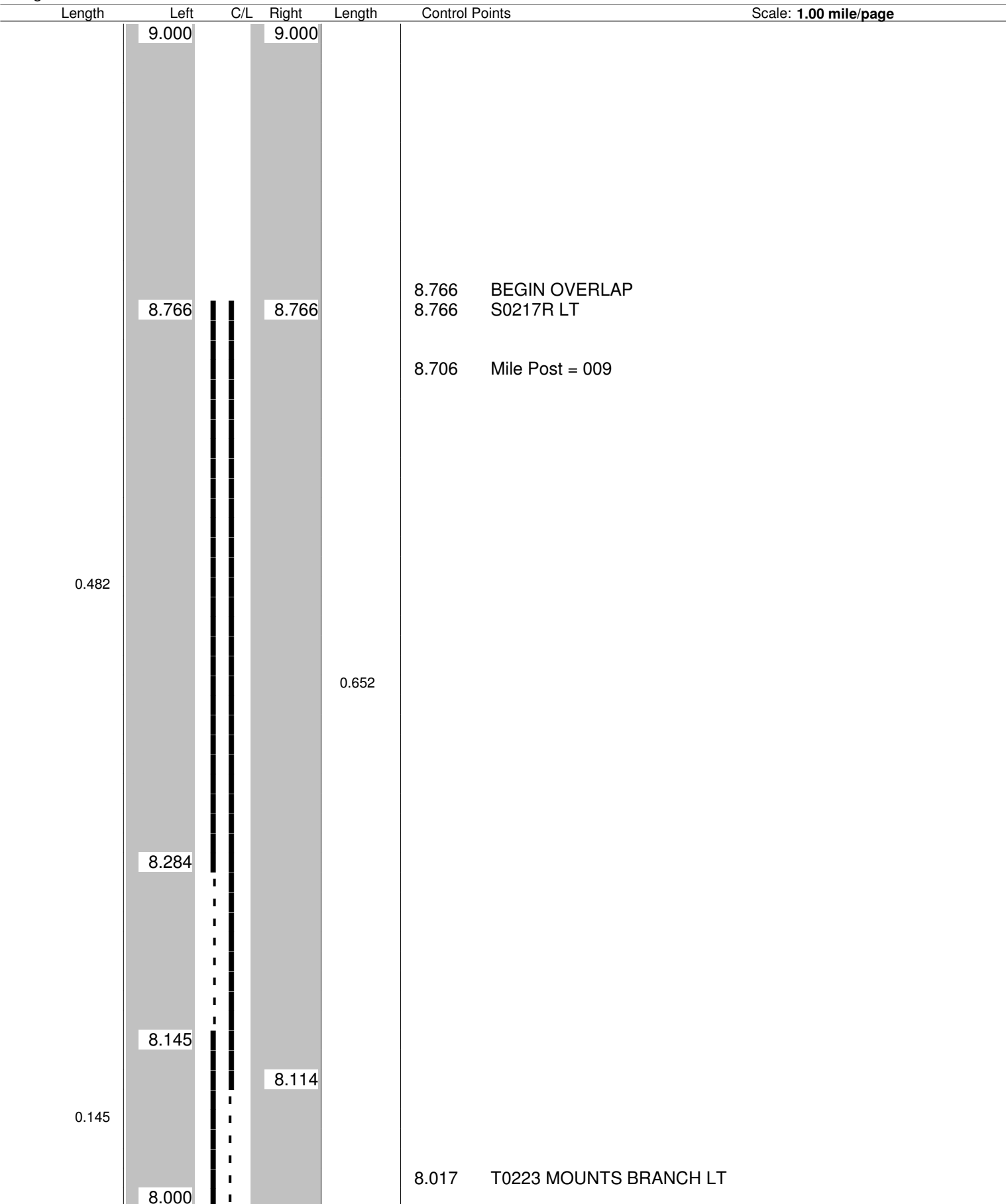
Route: **0775 (SLAWSR00775**C)**

Length: **23.432**

Direction: **North**

From: **0.000 BEGIN AT SR 0007R**

To: **23.432 ENTER GAL CO AT 0000**



**ODOT District 9
No Passing Zone Log (LAW)**

Route: **0775 (SLAWSR00775**C)**

Length: **23.432**

Direction: **North**

From: **0.000 BEGIN AT SR 0007R**

To: **23.432 ENTER GAL CO AT 0000**

Length	Left	C/L	Right	Length	Control Points	Scale: 1.00 mile/page
	10.000		10.000			
					9.695	Mile Post = 010
0.943				0.943		
					9.491	T0212 PERKINS BRANCH LT
					9.424	Bridge
					9.057	END OVERLAP
	9.057		9.057		9.057	S0217R RT

**ODOT District 9
No Passing Zone Log (LAW)**

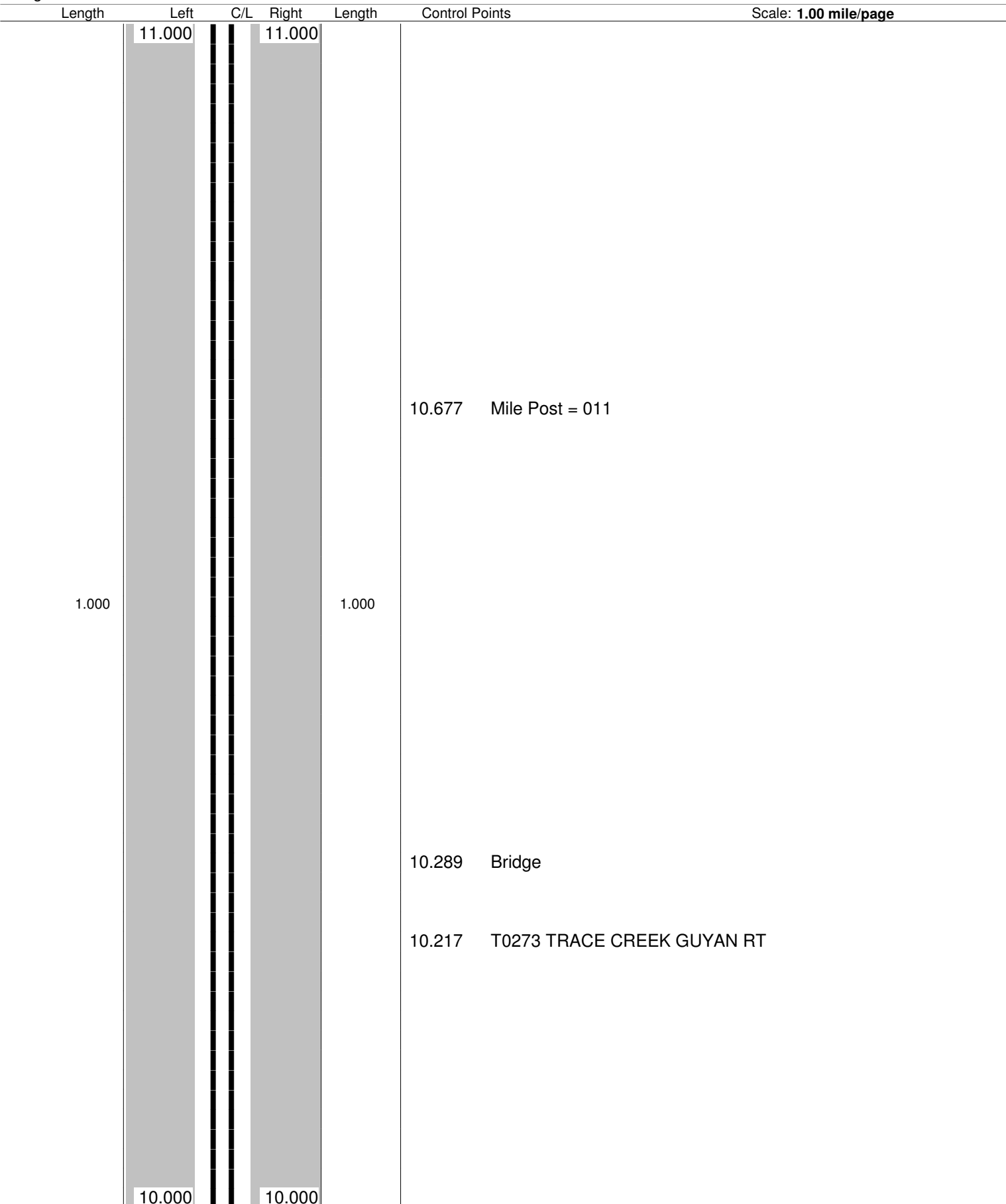
Route: **0775 (SLAWSR00775**C)**

Length: **23.432**

Direction: **North**

From: **0.000 BEGIN AT SR 0007R**

To: **23.432 ENTER GAL CO AT 0000**



ODOT District 9
No Passing Zone Log (LAW)

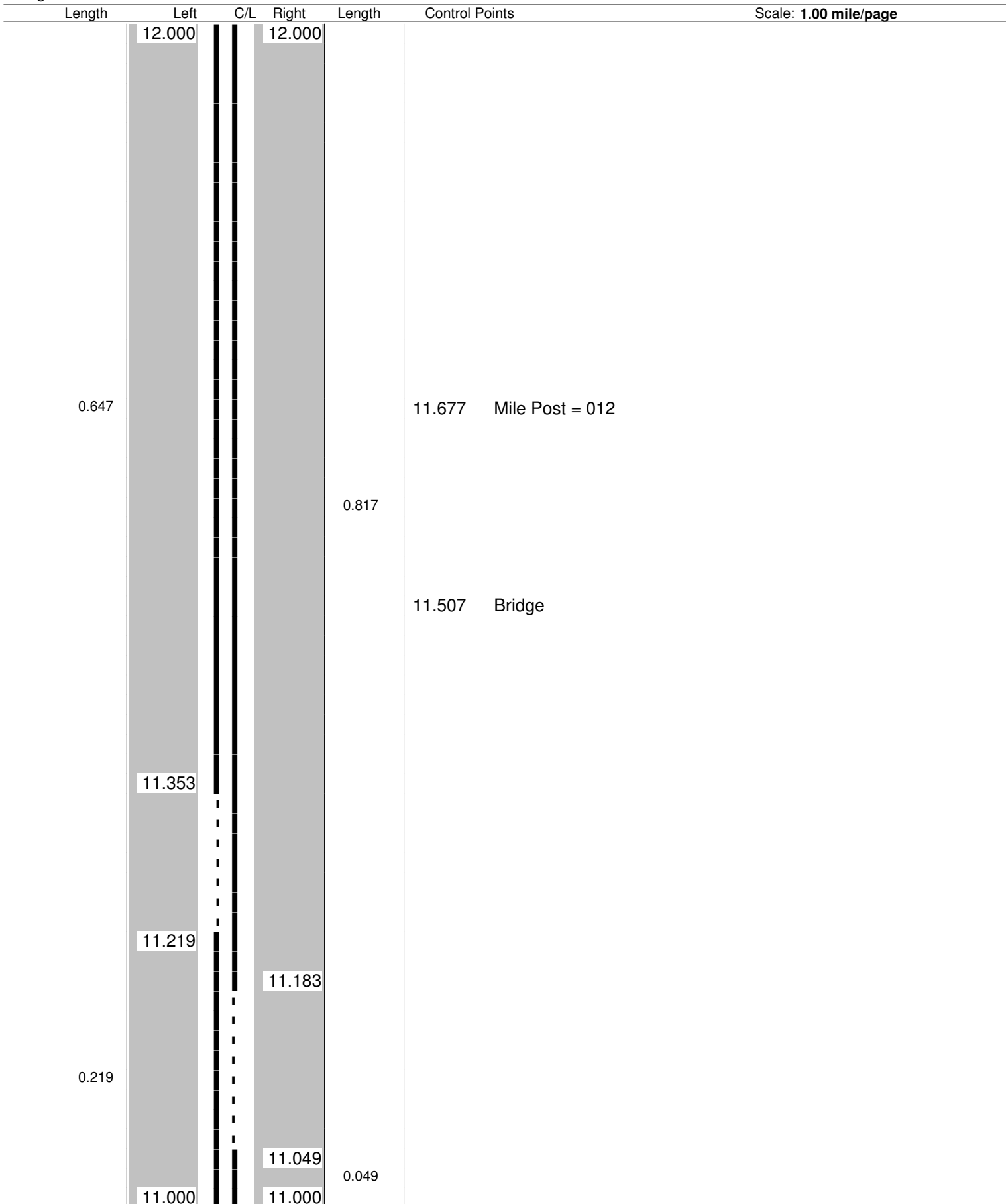
Route: **0775 (SLAWSR00775**C)**

Length: **23.432**

Direction: **North**

From: **0.000 BEGIN AT SR 0007R**

To: **23.432 ENTER GAL CO AT 0000**



Sheet total equivalent length of solid line: 1.799

Accum. total: 22.080

**ODOT District 9
No Passing Zone Log (LAW)**

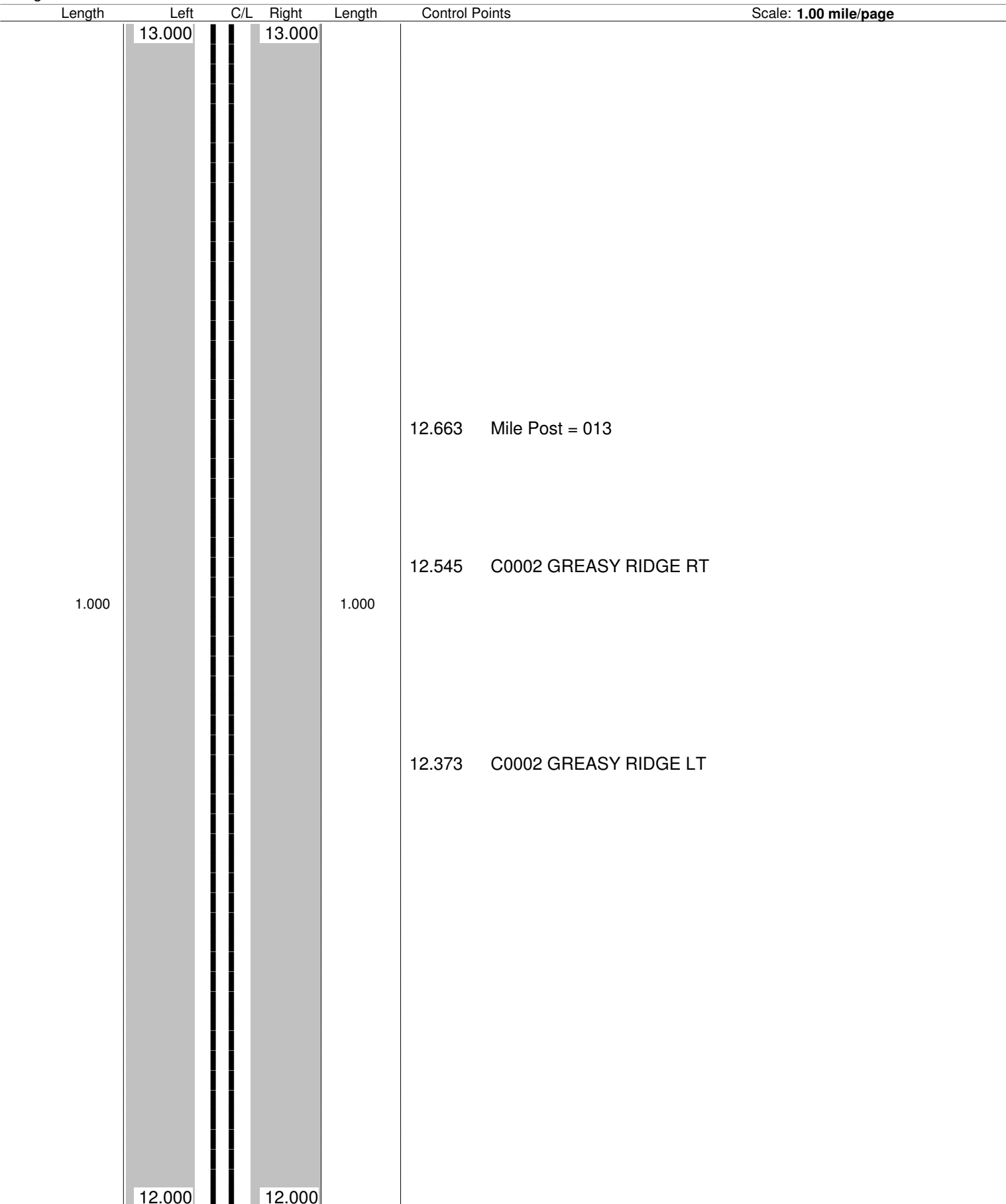
Route: **0775 (SLAWSR00775**C)**

Length: **23.432**

Direction: **North**

From: **0.000 BEGIN AT SR 0007R**

To: **23.432 ENTER GAL CO AT 0000**



**ODOT District 9
No Passing Zone Log (LAW)**


Route: **0775 (SLAWSR00775**C)**

Length: **23.432**

Direction: **North**

From: **0.000 BEGIN AT SR 0007R**

To: **23.432 ENTER GAL CO AT 0000**



**ODOT District 9
No Passing Zone Log (LAW)**

Route: **0775 (SLAWSR00775**C)**

Length: **23.432**

Direction: **North**

From: **0.000 BEGIN AT SR 0007R**

To: **23.432 ENTER GAL CO AT 0000**

Length	Left	C/L	Right	Length	Control Points	Scale: 1.00 mile/page
			15.000			
				0.167	14.965 C0064 VENISONHAM CAMP BRANCH LT 14.954 Bridge	
	14.869		14.833			
			14.699			
				0.869	14.643 Mile Post = 015	
				0.699		
				14.317	T0077 VENISONHAM LONG CREEK LT	
	14.000		14.000			

**ODOT District 9
No Passing Zone Log (LAW)**

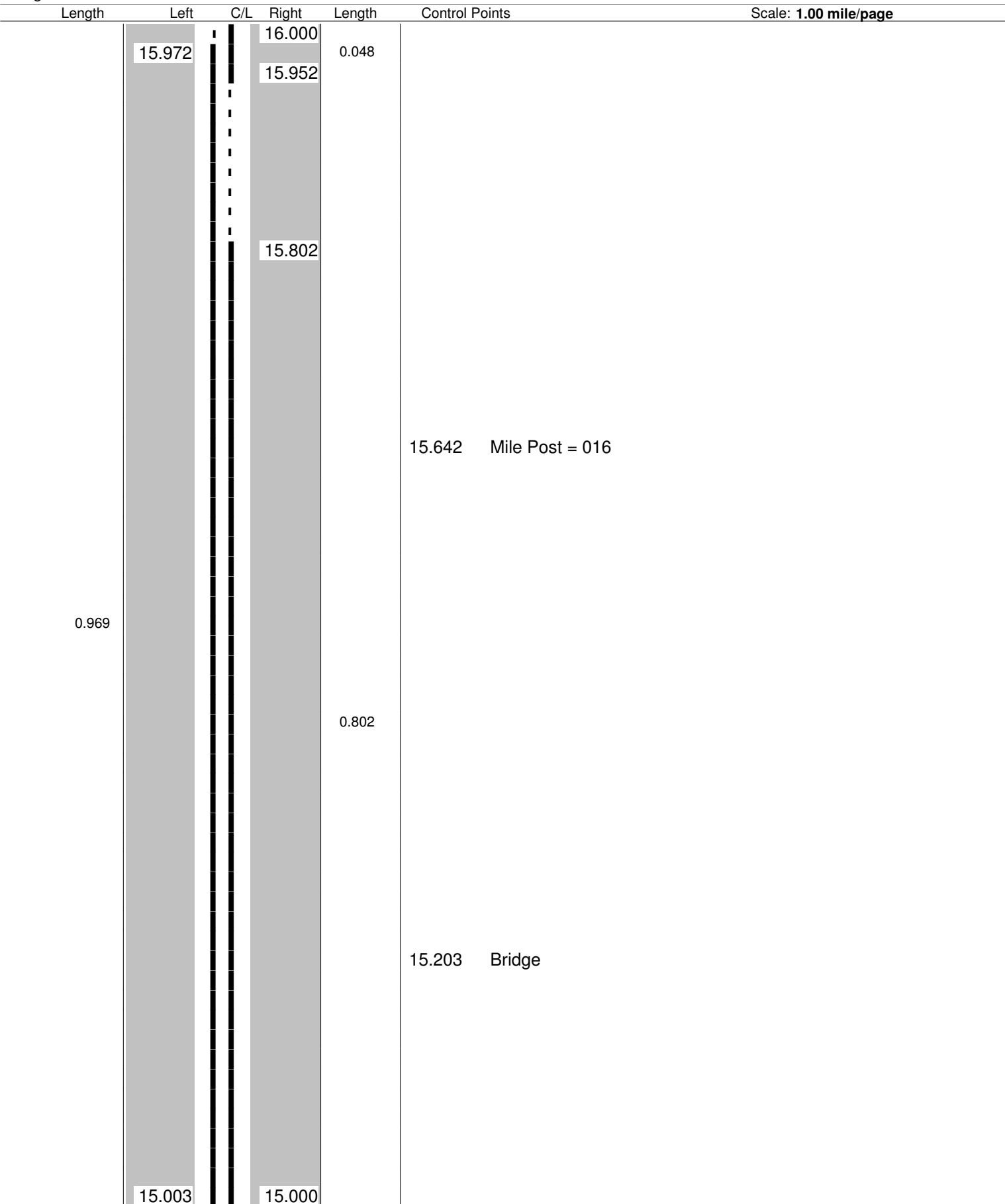
Route: **0775 (SLAWSR00775**C)**

Length: **23.432**

Direction: **North**

From: **0.000 BEGIN AT SR 0007R**

To: **23.432 ENTER GAL CO AT 0000**



**ODOT District 9
No Passing Zone Log (LAW)**

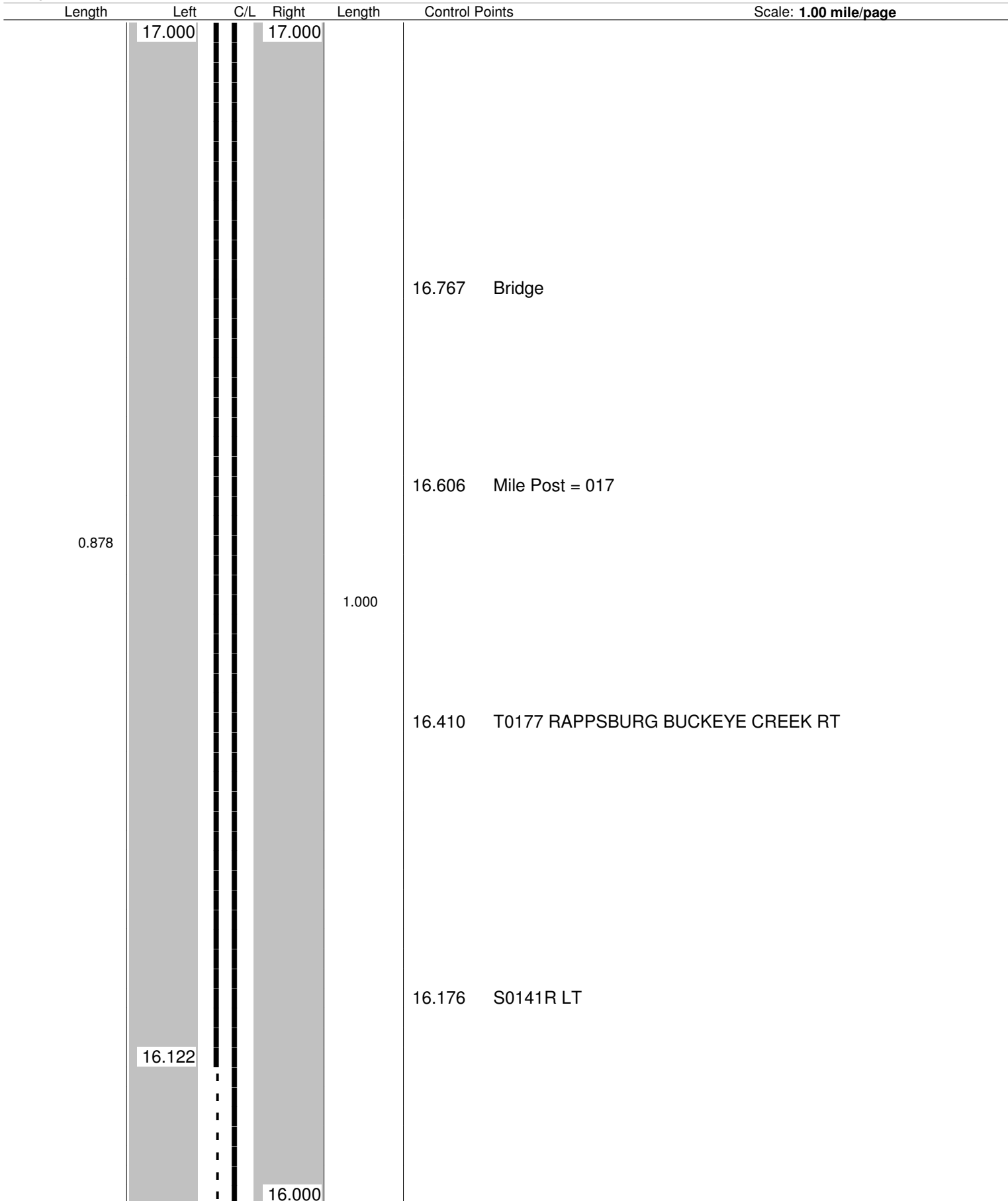
Route: **0775 (SLAWSR00775**C)**

Length: **23.432**

Direction: **North**

From: **0.000 BEGIN AT SR 0007R**

To: **23.432 ENTER GAL CO AT 0000**



**ODOT District 9
No Passing Zone Log (LAW)**

Route: **0775 (SLAWSR00775**C)**

Length: **23.432**

Direction: **North**

From: **0.000 BEGIN AT SR 0007R**

To: **23.432 ENTER GAL CO AT 0000**

Length	Left	C/L	Right	Length	Control Points	Scale: 1.00 mile/page
	18.000		18.000			
				17.917	Bridge	
				17.586	Mile Post = 018	
				17.584	C0075 BUCKEYE GREASY RIDGE RT	
				17.548	Bridge	
1.000				1.000		
	17.000		17.000			

**ODOT District 9
No Passing Zone Log (LAW)**

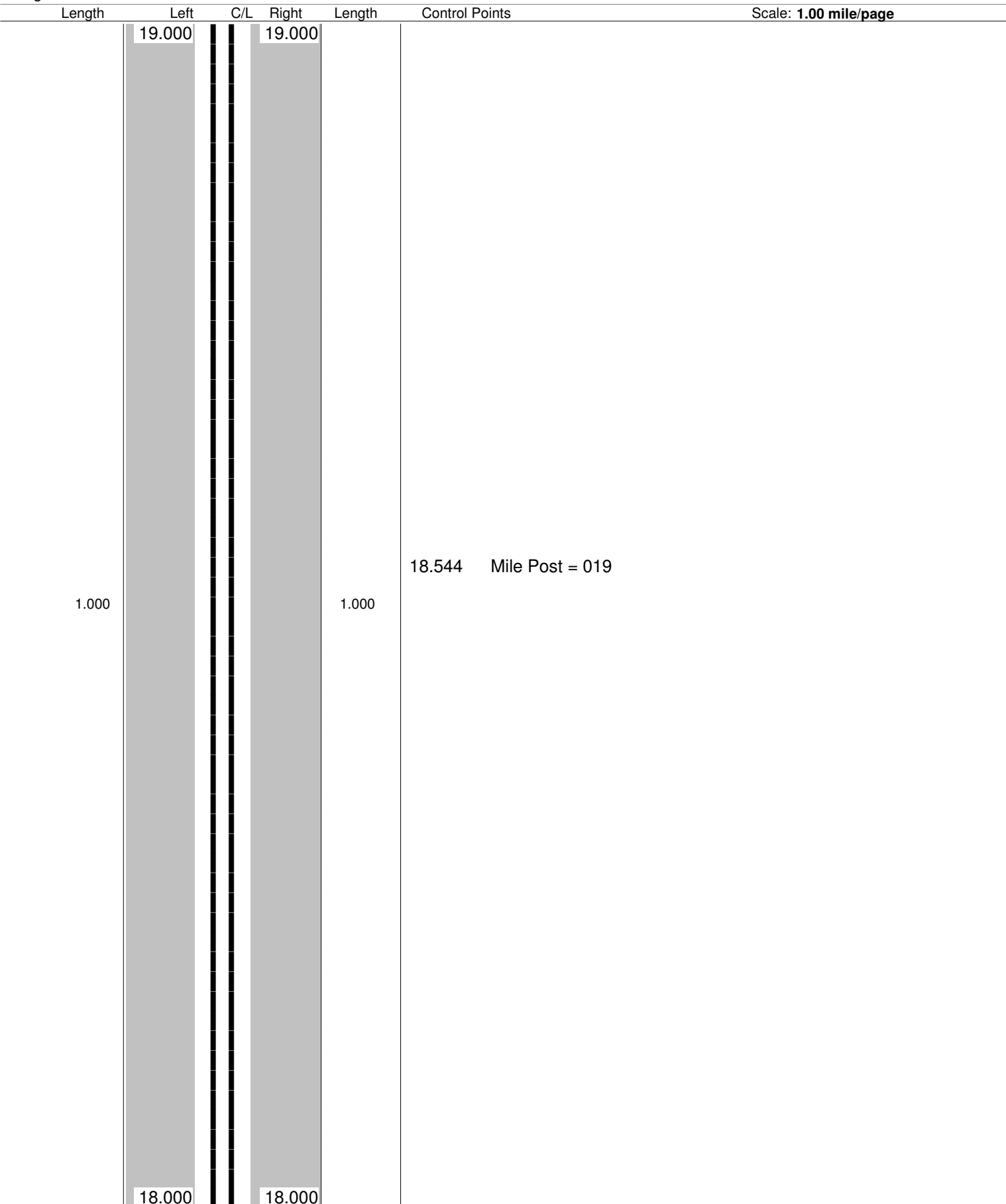
Route: **0775 (SLAWSR00775**C)**

Length: **23.432**

Direction: **North**

From: **0.000 BEGIN AT SR 0007R**

To: **23.432 ENTER GAL CO AT 0000**



**ODOT District 9
No Passing Zone Log (LAW)**

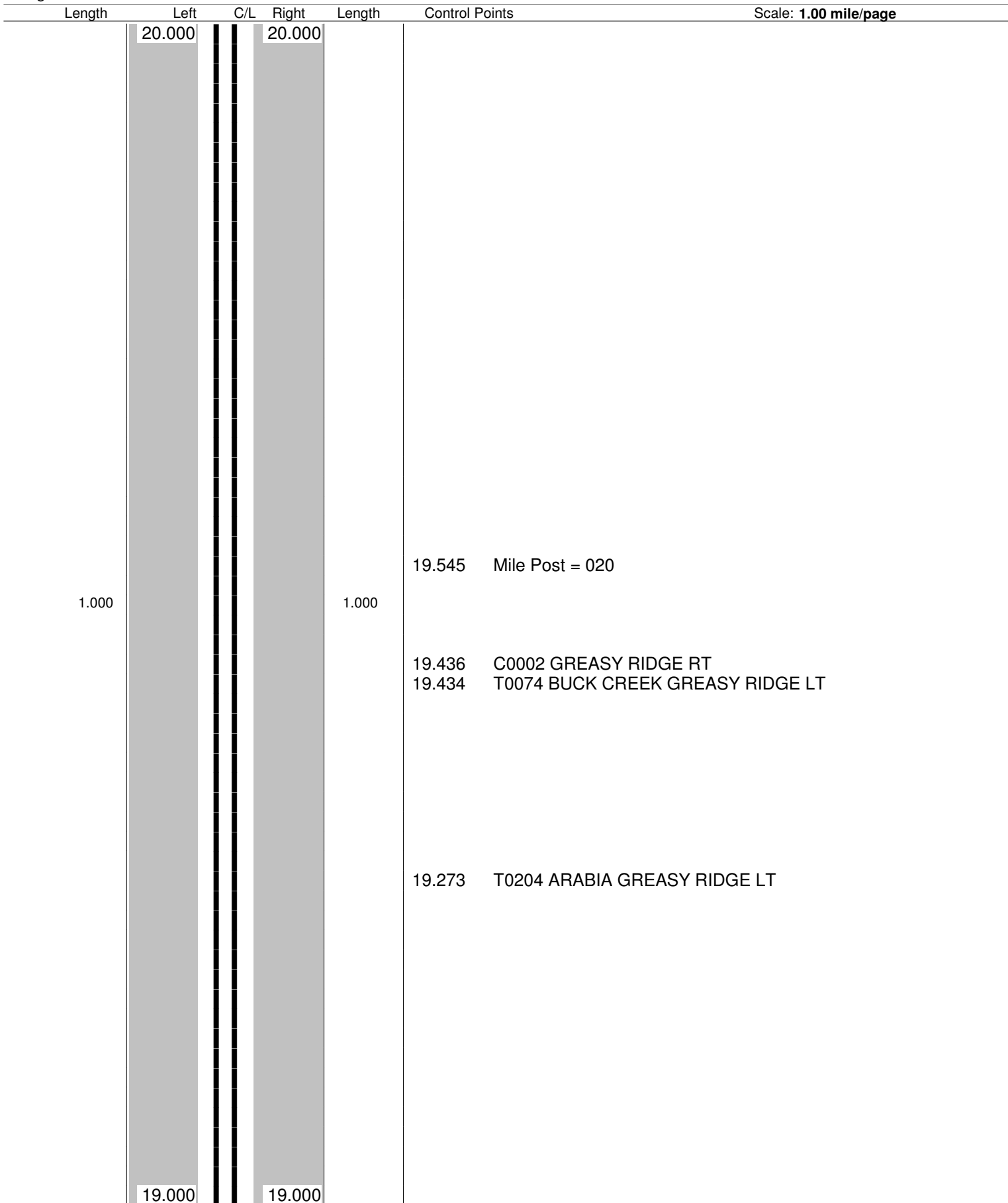
Route: **0775 (SLAWSR00775**C)**

Length: **23.432**

Direction: **North**

From: **0.000 BEGIN AT SR 0007R**

To: **23.432 ENTER GAL CO AT 0000**



**ODOT District 9
No Passing Zone Log (LAW)**

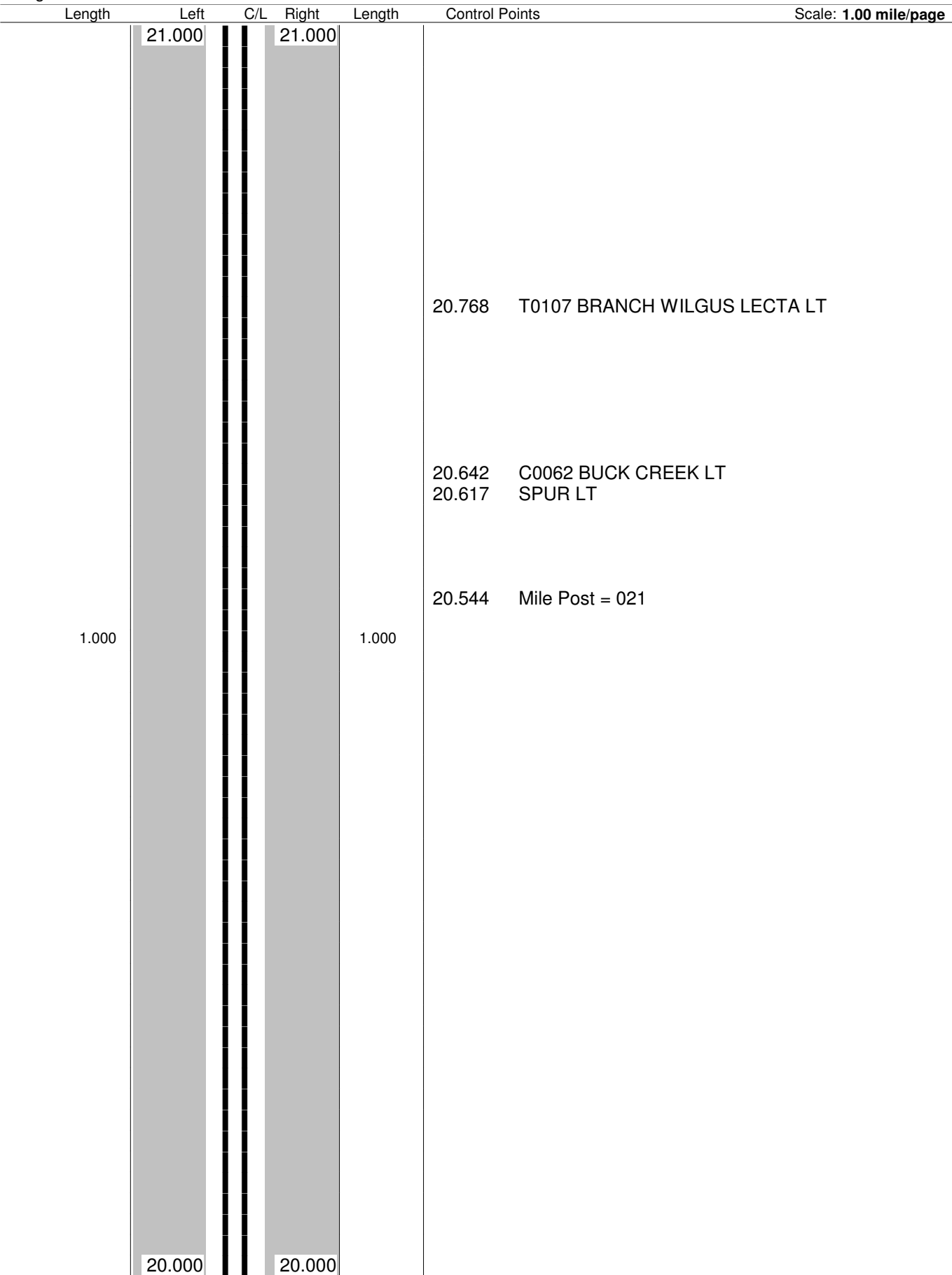
Route: **0775 (SLAWSR00775**C)**

Length: **23.432**

Direction: **North**

From: **0.000 BEGIN AT SR 0007R**

To: **23.432 ENTER GAL CO AT 0000**



ODOT District 9
No Passing Zone Log (LAW)

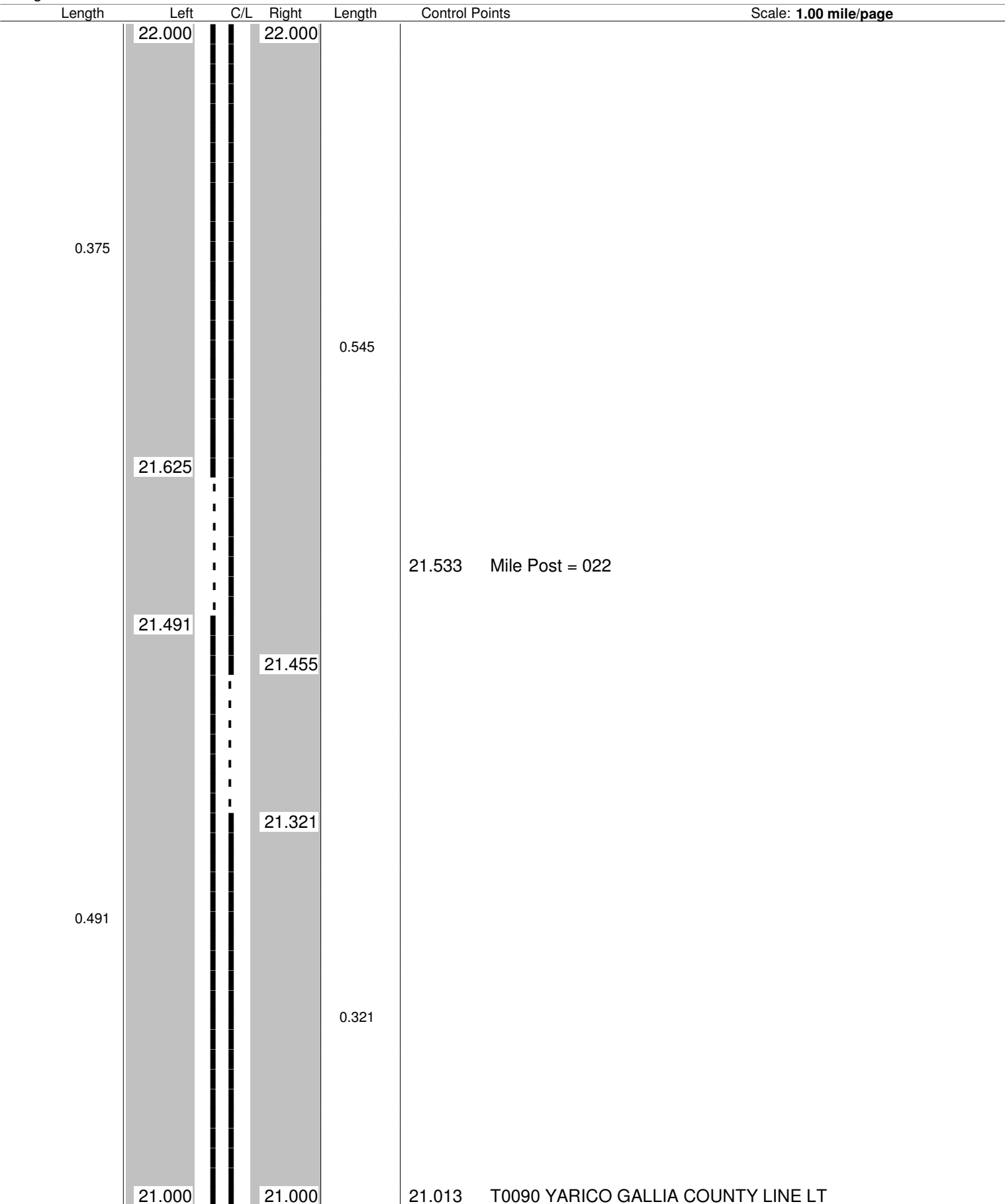
Route: **0775 (SLAWSR00775**C)**

Length: **23.432**

Direction: **North**

From: **0.000 BEGIN AT SR 0007R**

To: **23.432 ENTER GAL CO AT 0000**



ODOT District 9
No Passing Zone Log (LAW)


Route: **0775 (SLAWSR00775**C)**

Length: **23.432**

Direction: **North**

From: **0.000 BEGIN AT SR 0007R**

To: **23.432 ENTER GAL CO AT 0000**



Sheet total equivalent length of solid line: 2.000

Accum. total: 43.453

**ODOT District 9
No Passing Zone Log (LAW)**

Route: **0775 (SLAWSR00775**C)**

Length: **23.432**

Direction: **North**

From: **0.000 BEGIN AT SR 0007R**

To: **23.432 ENTER GAL CO AT 0000**

Length	Left	C/L	Right	Length	Control Points	Scale: 1.00 mile/page
0.432	23.432		23.432	0.432	23.432 ENTER GAL CO AT 0000	
					23.182 S0790R RT	
					23.140 C0037 SCOTTOWN LECTA RT	
					23.129 Bridge	
					23.017 T0216 LECTA BUCK CREEK LT	
	23.000		23.000			