

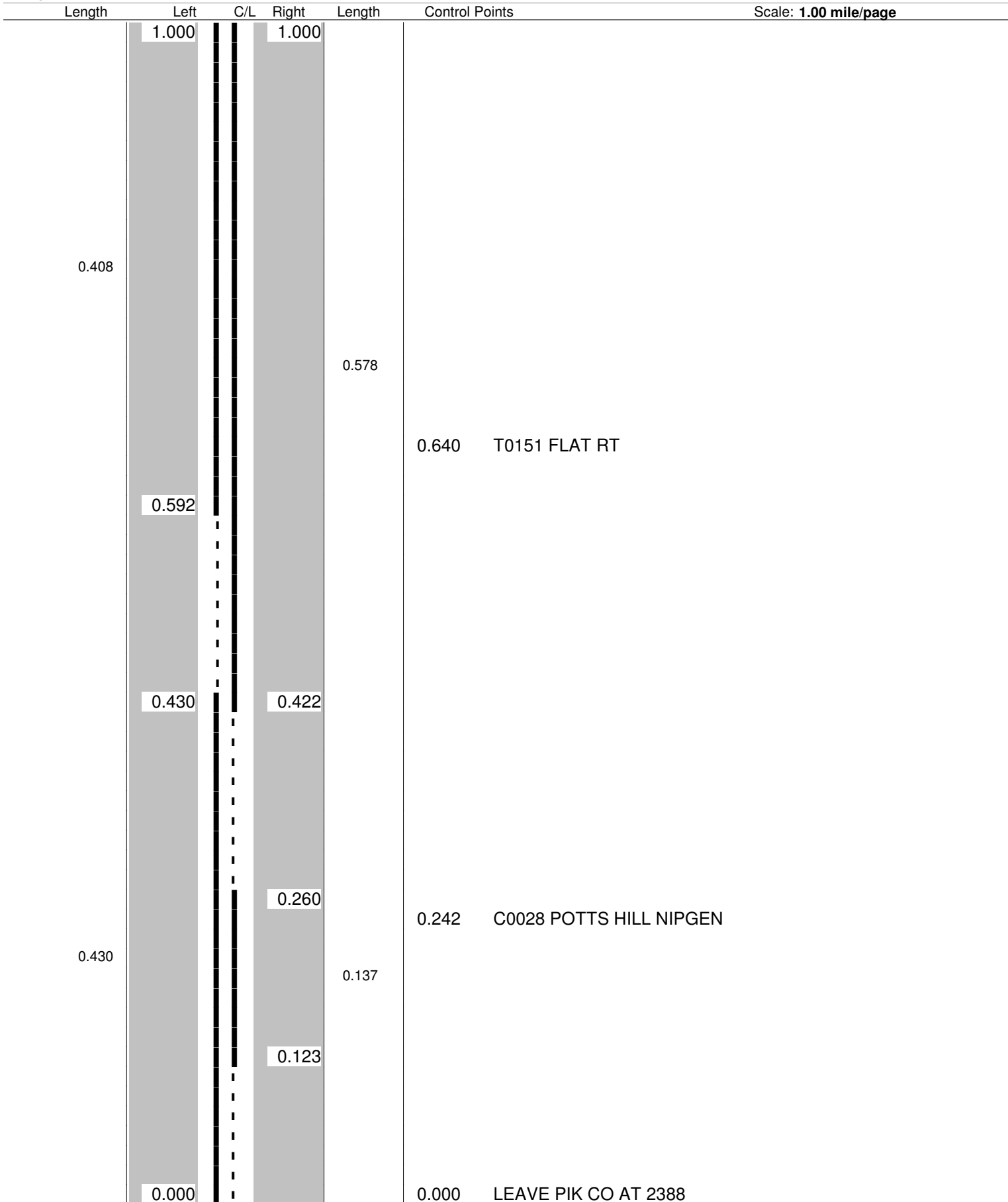
**ODOT District 9**  
**No Passing Zone Log (ROS)**

Route: **0772 (SROSSR00772\*\*C)**

From: **0.000 LEAVE PIK CO AT 2388**

Length: **15.214** Direction: **North**

To: **15.214 END 3-LANE**




**ODOT District 9**  
**No Passing Zone Log (ROS)**

Route: **0772 (SROSSR00772\*\*C)**

From: **0.000 LEAVE PIK CO AT 2388**

Length: **15.214** Direction: **North**

To: **15.214 END 3-LANE**



Sheet total equivalent length of solid line: 2.000

Accum. total: 3.665

**ODOT District 9**  
**No Passing Zone Log (ROS)**

Route: **0772 (SROSSR00772\*\*C)**

From: **0.000 LEAVE PIK CO AT 2388**

Length: **15.214** Direction: **North**

To: **15.214 END 3-LANE**

| Length | Left  | C/L | Right | Length | Control Points        | Scale: 1.00 mile/page |
|--------|-------|-----|-------|--------|-----------------------|-----------------------|
|        | 3.000 |     | 3.000 |        |                       |                       |
|        |       |     |       | 2.972  | T0297 EASTERDAY RT    |                       |
|        |       |     |       | 2.940  | C0163 VALLEY LT       |                       |
| 1.000  |       |     |       | 1.000  |                       |                       |
|        |       |     |       | 2.495  | T0154 CAMELIN HILL RT |                       |
|        |       |     |       | 2.023  | MILE POST = 002       |                       |
|        | 2.000 |     | 2.000 |        |                       |                       |


**ODOT District 9**  
**No Passing Zone Log (ROS)**

Route: **0772 (SROSSR00772\*\*C)**

From: **0.000 LEAVE PIK CO AT 2388**

Length: **15.214** Direction: **North**

To: **15.214 END 3-LANE**



Sheet total equivalent length of solid line: 2.000

Accum. total: 7.665

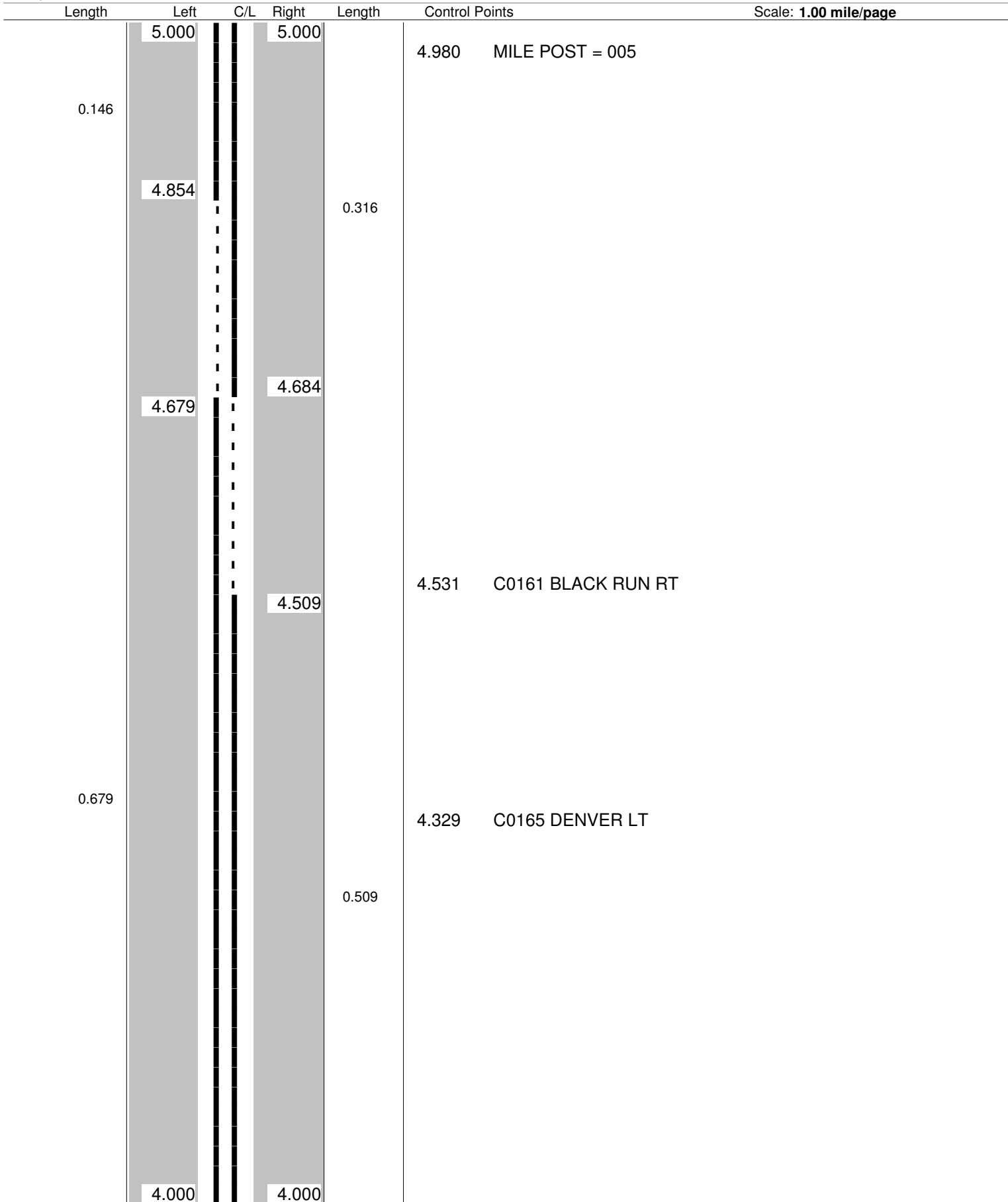
**ODOT District 9**  
**No Passing Zone Log (ROS)**

Route: **0772 (SROSSR00772\*\*C)**

From: **0.000 LEAVE PIK CO AT 2388**

Length: **15.214** Direction: **North**

To: **15.214 END 3-LANE**



Sheet total equivalent length of solid line: 1.736

Accum. total: 9.401

**ODOT District 9  
No Passing Zone Log (ROS)**

Route: **0772 (SROSSR00772\*\*C)**

From: **0.000 LEAVE PIK CO AT 2388**

Length: **15.214** Direction: **North**

To: **15.214 END 3-LANE**

| Length | Left  | C/L | Right | Length | Control Points                                        | Scale: 1.00 mile/page |
|--------|-------|-----|-------|--------|-------------------------------------------------------|-----------------------|
|        |       |     | 6.000 |        |                                                       |                       |
|        | 5.908 |     | 5.909 | 0.091  | 5.981 MILE POST = 006                                 |                       |
|        |       |     | 5.730 |        | 5.766 T1253 SEELIG RT                                 |                       |
| 0.908  |       |     |       |        | 5.405 T0162NWINDY RIDGE RT<br>5.405 T0162MHARTWOOD LT |                       |
|        |       |     |       | 0.730  |                                                       |                       |
|        | 5.000 |     | 5.000 |        |                                                       |                       |

**ODOT District 9**  
**No Passing Zone Log (ROS)**

Route: **0772 (SROSSR00772\*\*C)**

From: **0.000 LEAVE PIK CO AT 2388**

Length: **15.214** Direction: **North**

To: **15.214 END 3-LANE**

| Length | Left  | C/L | Right | Length | Control Points               | Scale: 1.00 mile/page |
|--------|-------|-----|-------|--------|------------------------------|-----------------------|
|        | 7.000 |     | 7.000 |        |                              |                       |
|        |       |     |       | 6.965  | MILE POST = 007              |                       |
| 0.409  |       |     |       |        |                              |                       |
|        |       |     |       | 0.718  | 6.641 C0184 ROZELLE CREEK LT |                       |
|        | 6.591 |     |       | 6.594  | SCHOOL ENTRANCE RT           |                       |
|        |       |     |       | 6.478  | C1190 HUNTSMAN RT            |                       |
|        |       |     |       | 6.430  | BRIDGE                       |                       |
| 0.057  | 6.396 |     |       |        |                              |                       |
|        | 6.339 |     |       | 6.339  | C0167 BLAIN HIGHWAY          |                       |
|        |       |     | 6.282 |        |                              |                       |
|        | 6.177 |     |       |        |                              |                       |
| 0.098  |       |     |       |        |                              |                       |
|        | 6.079 |     |       |        |                              |                       |
|        |       |     | 6.007 | 0.007  |                              |                       |

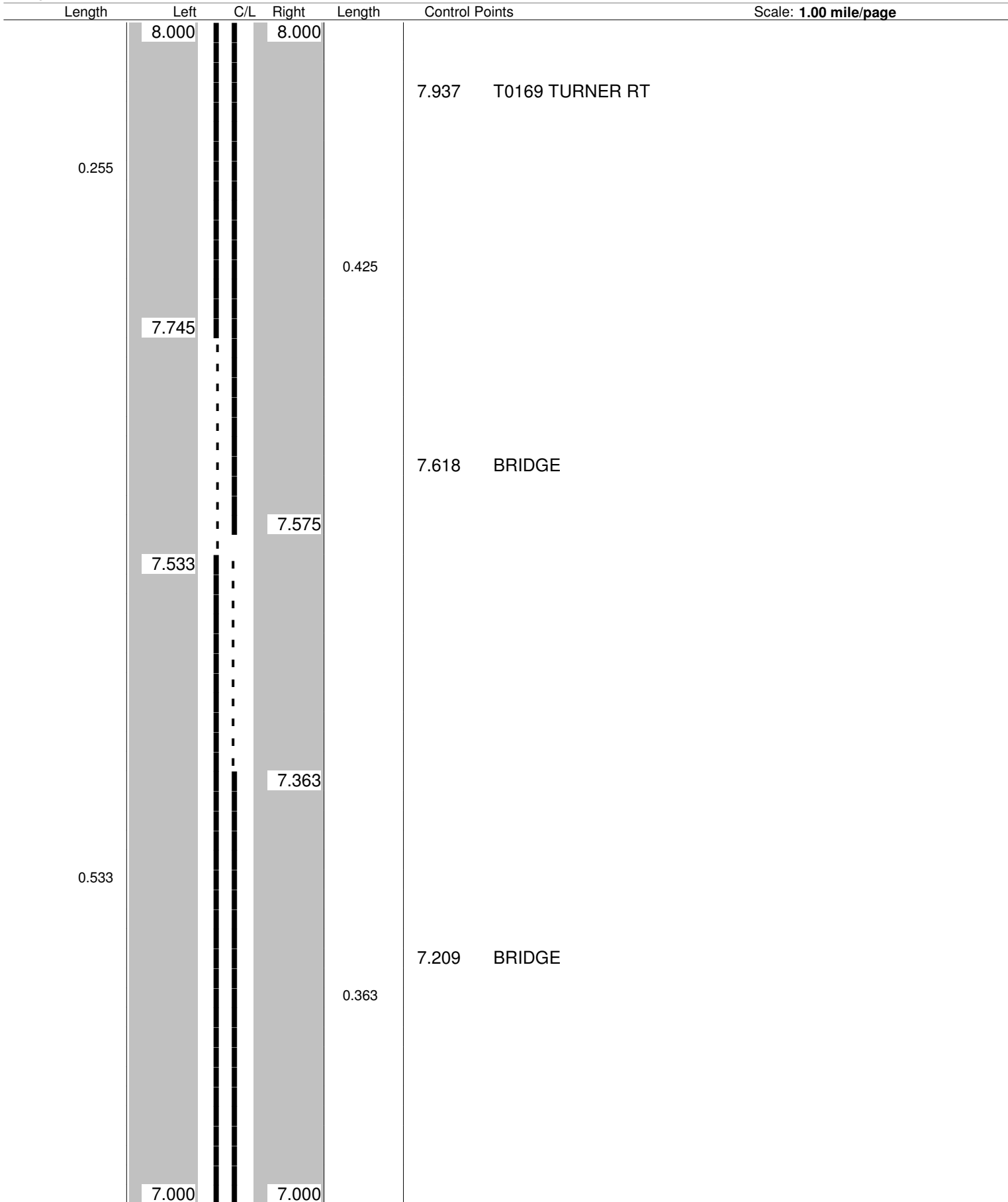
**ODOT District 9**  
**No Passing Zone Log (ROS)**

Route: **0772 (SROSSR00772\*\*C)**

From: **0.000 LEAVE PIK CO AT 2388**

Length: **15.214** Direction: **North**

To: **15.214 END 3-LANE**



**ODOT District 9  
No Passing Zone Log (ROS)**

Route: **0772 (SROSSR00772\*\*C)**

From: **0.000 LEAVE PIK CO AT 2388**

Length: **15.214** Direction: **North**

To: **15.214 END 3-LANE**

| Length | Left  | C/L | Right | Length | Control Points               | Scale: 1.00 mile/page |
|--------|-------|-----|-------|--------|------------------------------|-----------------------|
|        | 9.000 |     | 9.000 |        | 8.972 MILE POST = 009        |                       |
|        |       |     |       |        | 8.764 T0170 CHAESTER HILL RT |                       |
|        |       |     |       |        | 8.728 BRIDGE                 |                       |
| 1.000  |       |     |       | 1.000  |                              |                       |
|        | 8.000 |     | 8.000 |        | 8.006 T0169BBAPIST HILL LT   |                       |

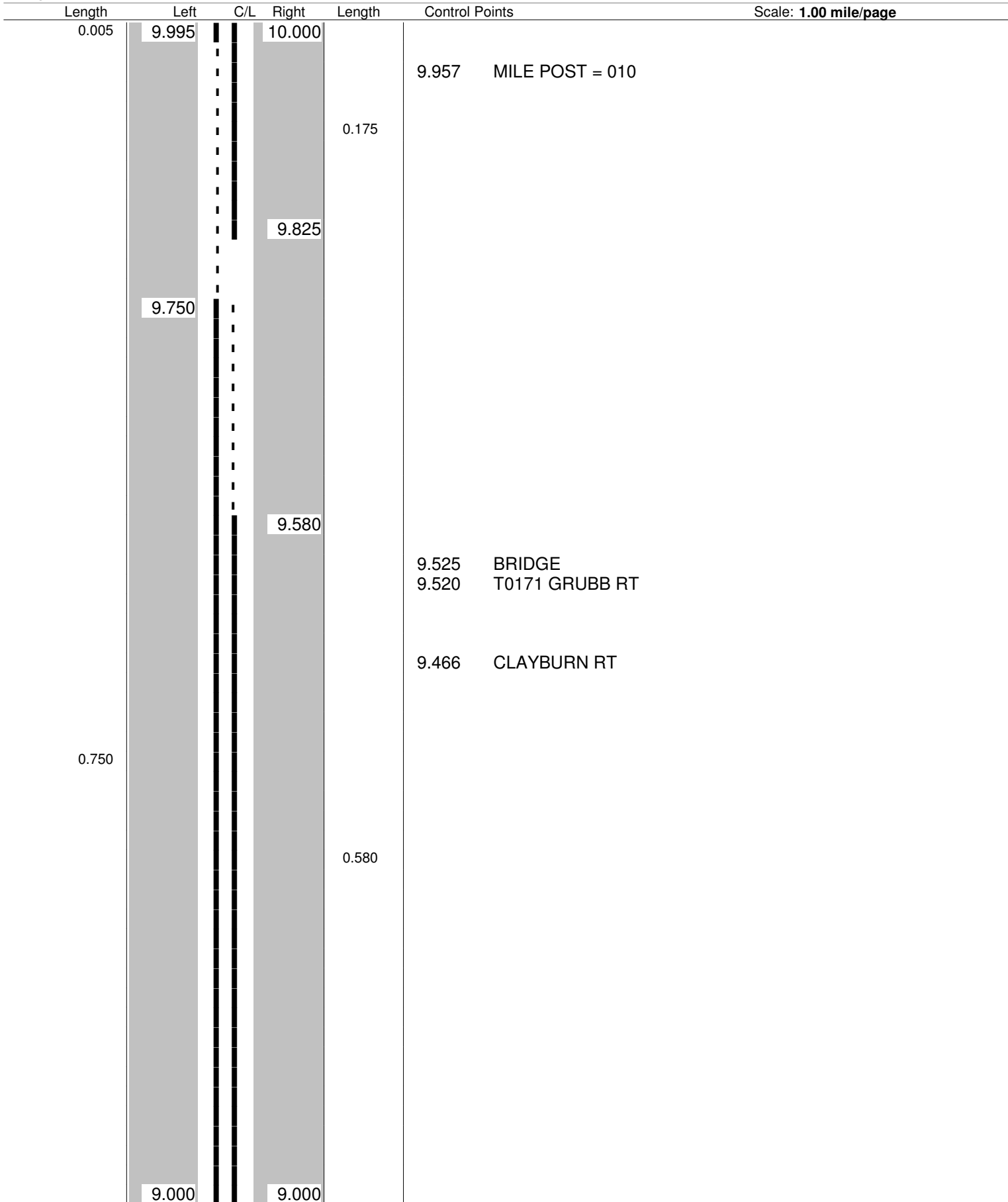
**ODOT District 9**  
**No Passing Zone Log (ROS)**

Route: **0772 (SROSSR00772\*\*C)**

From: **0.000 LEAVE PIK CO AT 2388**

Length: **15.214** Direction: **North**

To: **15.214 END 3-LANE**



**ODOT District 9**  
**No Passing Zone Log (ROS)**

Route: **0772 (SROSSR00772\*\*C)**

From: **0.000 LEAVE PIK CO AT 2388**

Length: **15.214** Direction: **North**

To: **15.214 END 3-LANE**

| Length | Left   | C/L | Right  | Length | Control Points              | Scale: 1.00 mile/page |
|--------|--------|-----|--------|--------|-----------------------------|-----------------------|
|        | 11.000 |     | 11.000 |        | 10.971 MILE POST = 011      |                       |
| 0.646  |        |     |        |        | 10.666 T0176 MC CANN LT     |                       |
|        |        |     |        | 0.816  |                             |                       |
|        | 10.354 |     |        |        |                             |                       |
|        | 10.212 |     | 10.184 |        | 10.132 BRIDGE               |                       |
| 0.212  |        |     |        |        | 10.098 C0159 BISHOP HILL RT |                       |
|        |        |     | 10.042 | 0.042  |                             |                       |
|        | 10.000 |     | 10.000 |        |                             |                       |

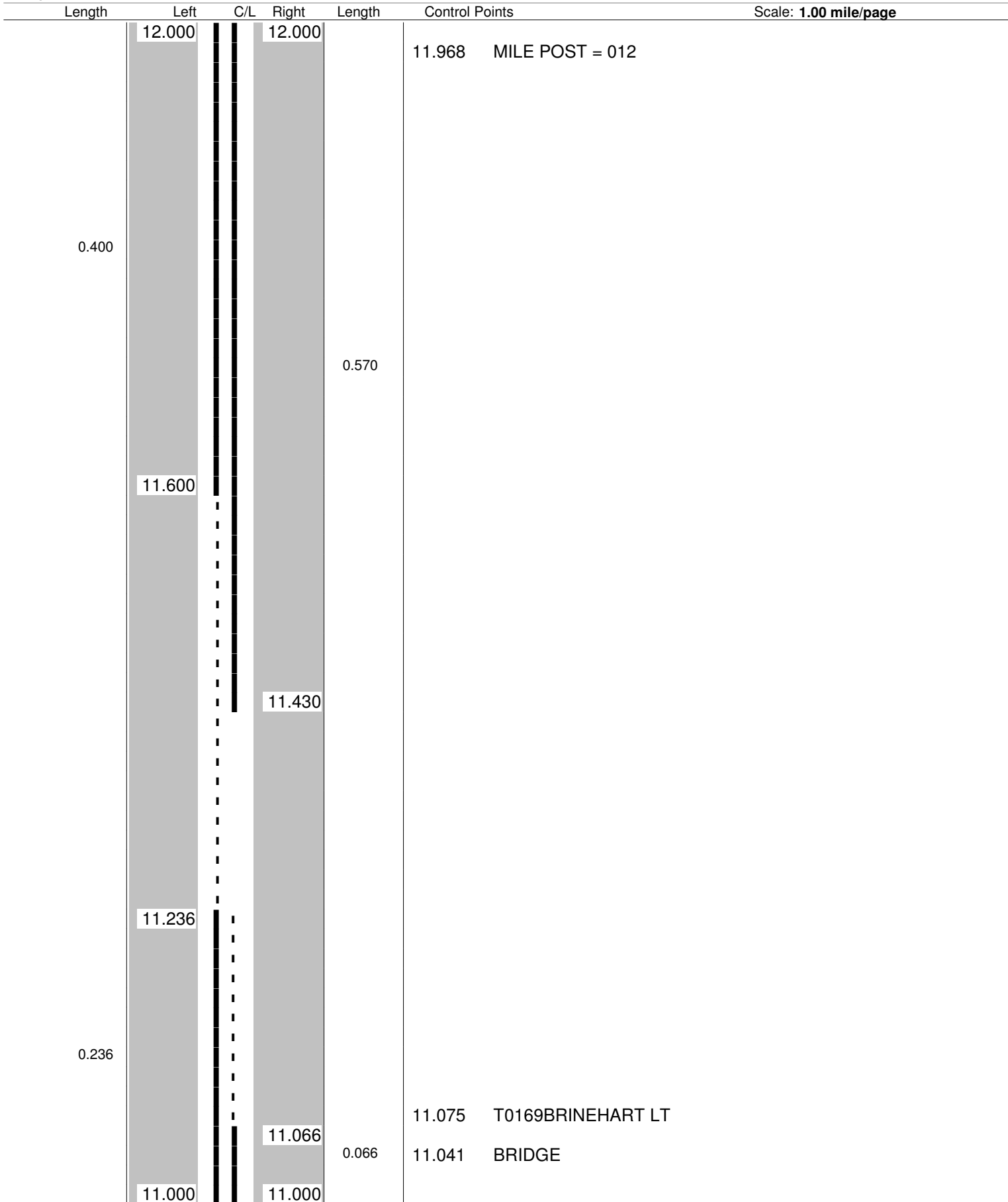
**ODOT District 9**  
**No Passing Zone Log (ROS)**

Route: **0772 (SROSSR00772\*\*C)**

From: **0.000 LEAVE PIK CO AT 2388**

Length: **15.214** Direction: **North**

To: **15.214 END 3-LANE**



Sheet total equivalent length of solid line: 1.406

Accum. total: 21.095

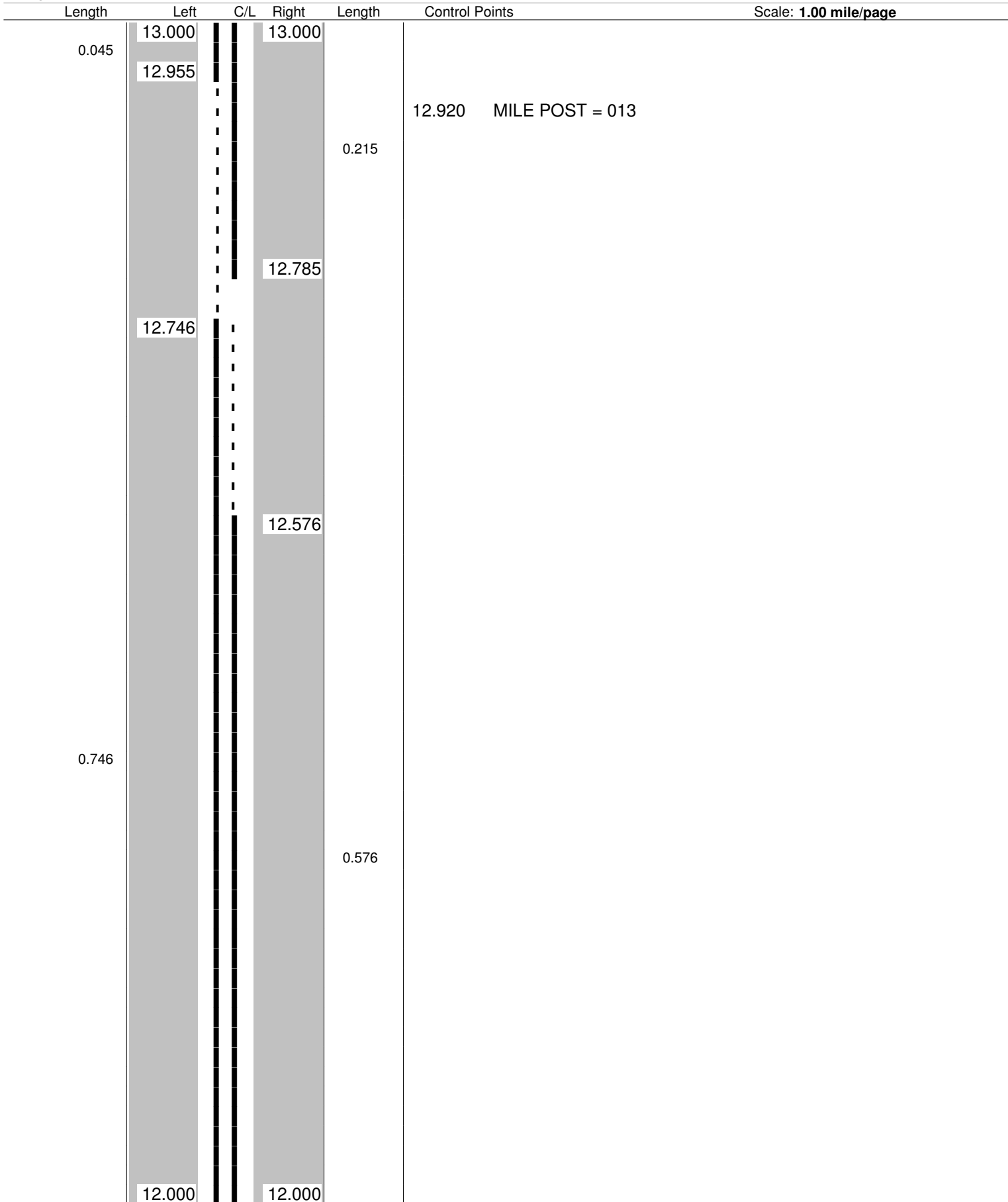
**ODOT District 9**  
**No Passing Zone Log (ROS)**

Route: **0772 (SROSSR00772\*\*C)**

From: **0.000 LEAVE PIK CO AT 2388**

Length: **15.214** Direction: **North**

To: **15.214 END 3-LANE**



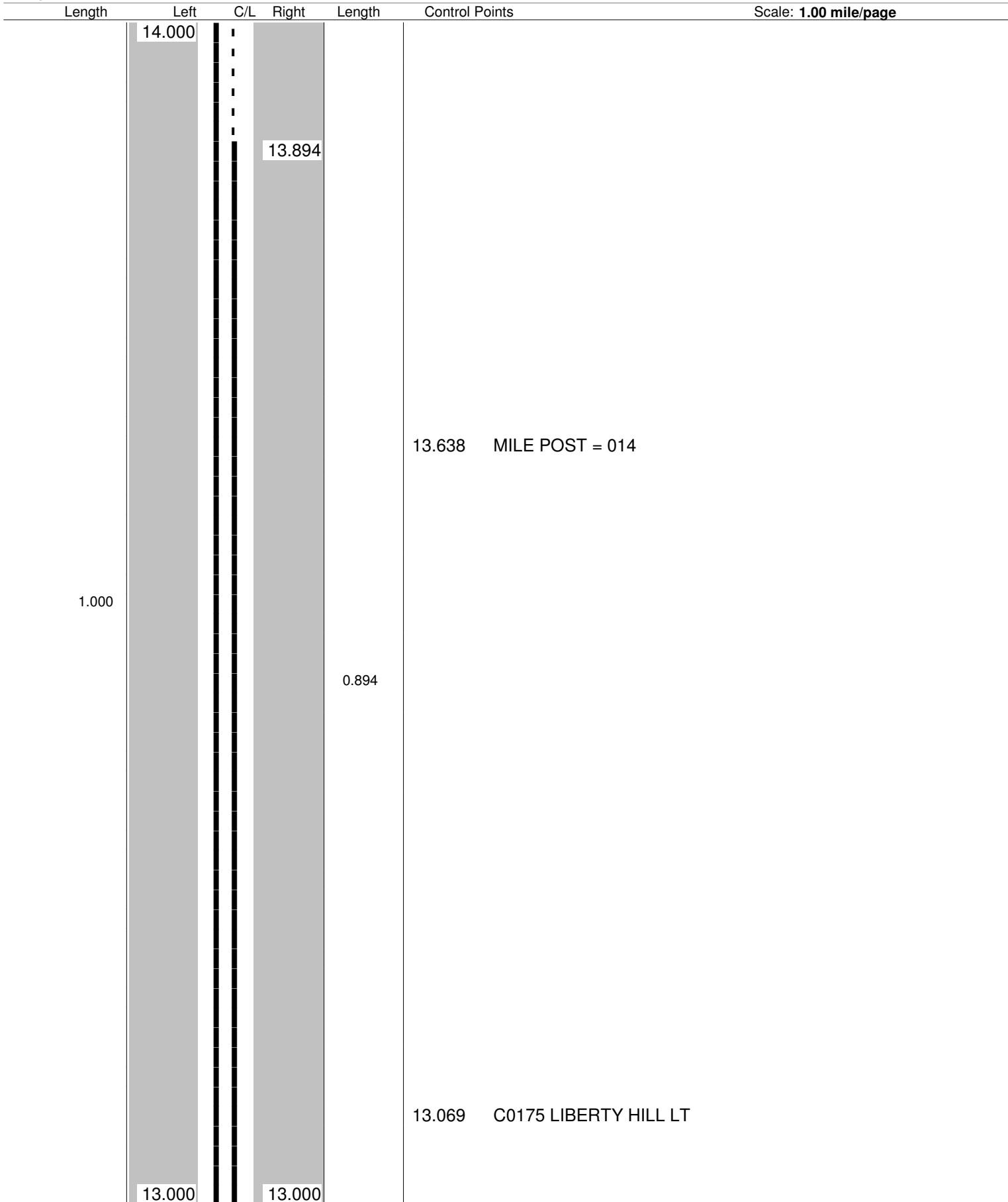
**ODOT District 9  
No Passing Zone Log (ROS)**

Route: **0772 (SROSSR00772\*\*C)**

From: **0.000 LEAVE PIK CO AT 2388**

Length: **15.214** Direction: **North**

To: **15.214 END 3-LANE**












**ODOT District 9**  
**No Passing Zone Log (ROS)**

Route: **0772 (SROSSR00772\*\*C)**

From: **0.000 LEAVE PIK CO AT 2388**

Length: **15.214** Direction: **North**

To: **15.214 END 3-LANE**

| Length | Left   | C/L                                                                                 | Right            | Length         | Control Points                                             | Scale: 1.00 mile/page |
|--------|--------|-------------------------------------------------------------------------------------|------------------|----------------|------------------------------------------------------------|-----------------------|
| 0.004  | 14.996 |    | 14.996<br>14.963 | 0.004<br>0.033 | 14.956 T0189 PATTON HILL RT<br>14.952 T1069 PATTON HILL LT |                       |
|        | 14.935 |    | 14.935           |                |                                                            |                       |
| 0.057  | 14.883 |    | 14.883           | 0.057          |                                                            |                       |
| 0.028  | 14.855 |    | 14.855           | 0.028          | 14.875 T0515 HUNTINGTON RT                                 |                       |
|        | 14.635 |    |                  |                | 14.674 MILE POST = 015                                     |                       |
|        | 14.465 |  | 14.465           |                |                                                            |                       |
| 0.345  | 14.290 |  | 14.120           | 0.345          |                                                            |                       |
|        | 14.064 |  |                  |                |                                                            |                       |
| 0.064  | 14.000 |  |                  |                |                                                            |                       |

**ODOT District 9**  
**No Passing Zone Log (ROS)**

Route: **0772 (SROSSR00772\*\*C)**

From: **0.000 LEAVE PIK CO AT 2388**

Length: **15.214** Direction: **North**

To: **15.214 END 3-LANE**

| Length | Left   | C/L | Right  | Length | Control Points                                                     | Scale: 1.00 mile/page |
|--------|--------|-----|--------|--------|--------------------------------------------------------------------|-----------------------|
| 0.113  | 15.214 |     | 15.214 | 0.113  | 15.214 END 3-LANE<br>15.214 ENTER CHILLICOTHE                      |                       |
|        | 15.101 |     | 15.101 | 0.037  | 15.092 BRIDGE<br>15.064 START 3-LANE<br>15.055 C0602 COOKS HILL LT |                       |
| 0.038  | 15.038 |     | 15.038 | 0.038  |                                                                    |                       |
|        | 15.000 |     | 15.000 |        |                                                                    |                       |