

**ODOT District 11  
No Passing Zone Log (BEL)**

Route: **0026R (SBELSR00026\*\*C)**  
 Length: **7.175** Direction: **North**

From: **0.000 LEAVE MOE CO**  
 To: **7.175 S0148R**

Length	Left	C/L	Right	Length	Control Points	Scale: 1.00 mile/page
1.000	1.000		1.000	0.979	Mile Post = 001	
				0.648	T0060 RT	
				0.548	T0060 LT	
1.000			1.000			
				0.244	T0824 RT	
				0.091	T0800 LT	
				0.000	Mile Post = 000	
				0.000	LEAVE MOE CO	

**ODOT District 11  
No Passing Zone Log (BEL)**

Route: **0026R (SBELSR00026\*\*C)**

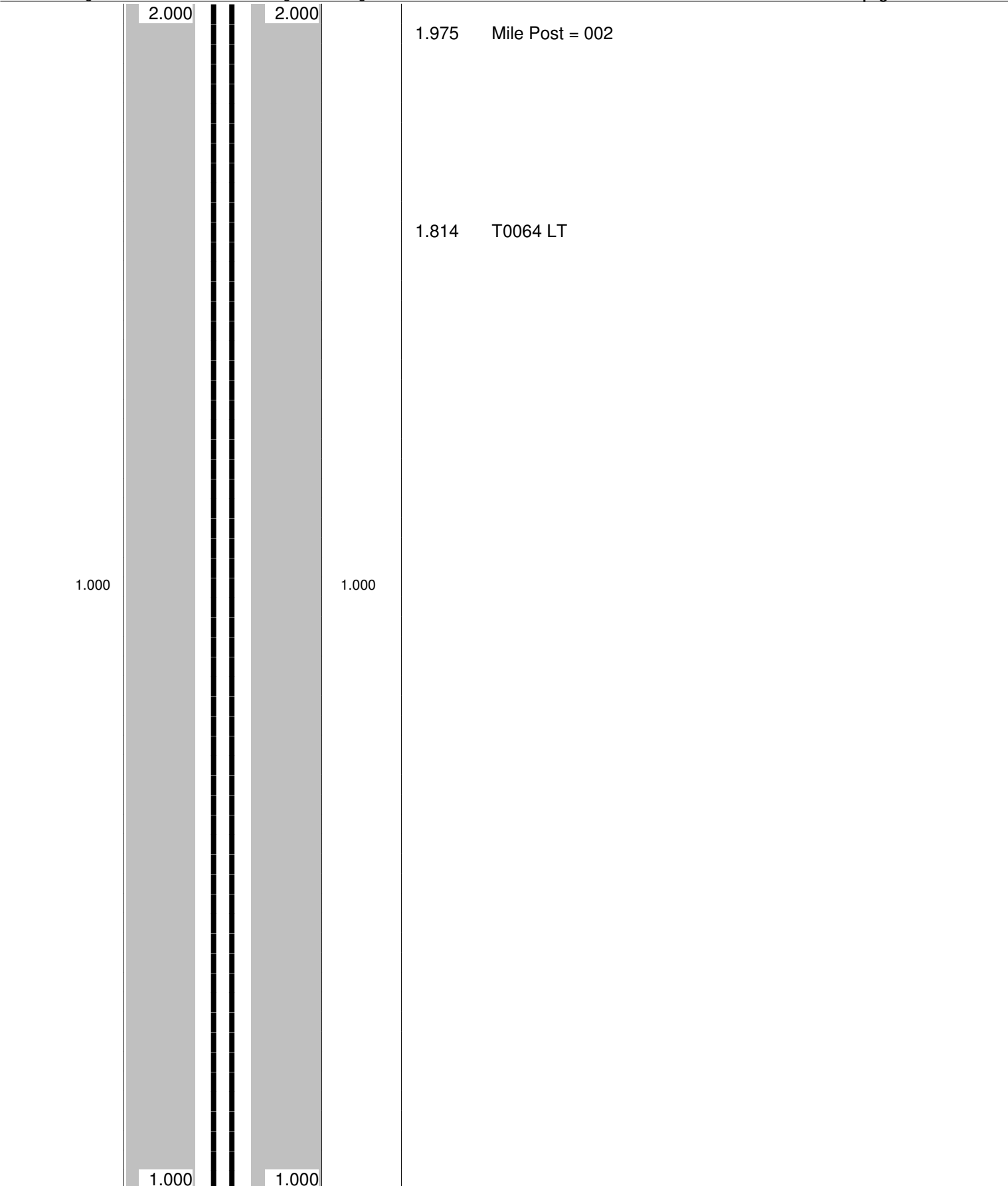
From: **0.000 LEAVE MOE CO**

Length: **7.175**

Direction: **North**

To: **7.175 S0148R**

Length      Left      C/L      Right      Length      Control Points      Scale: **1.00 mile/page**



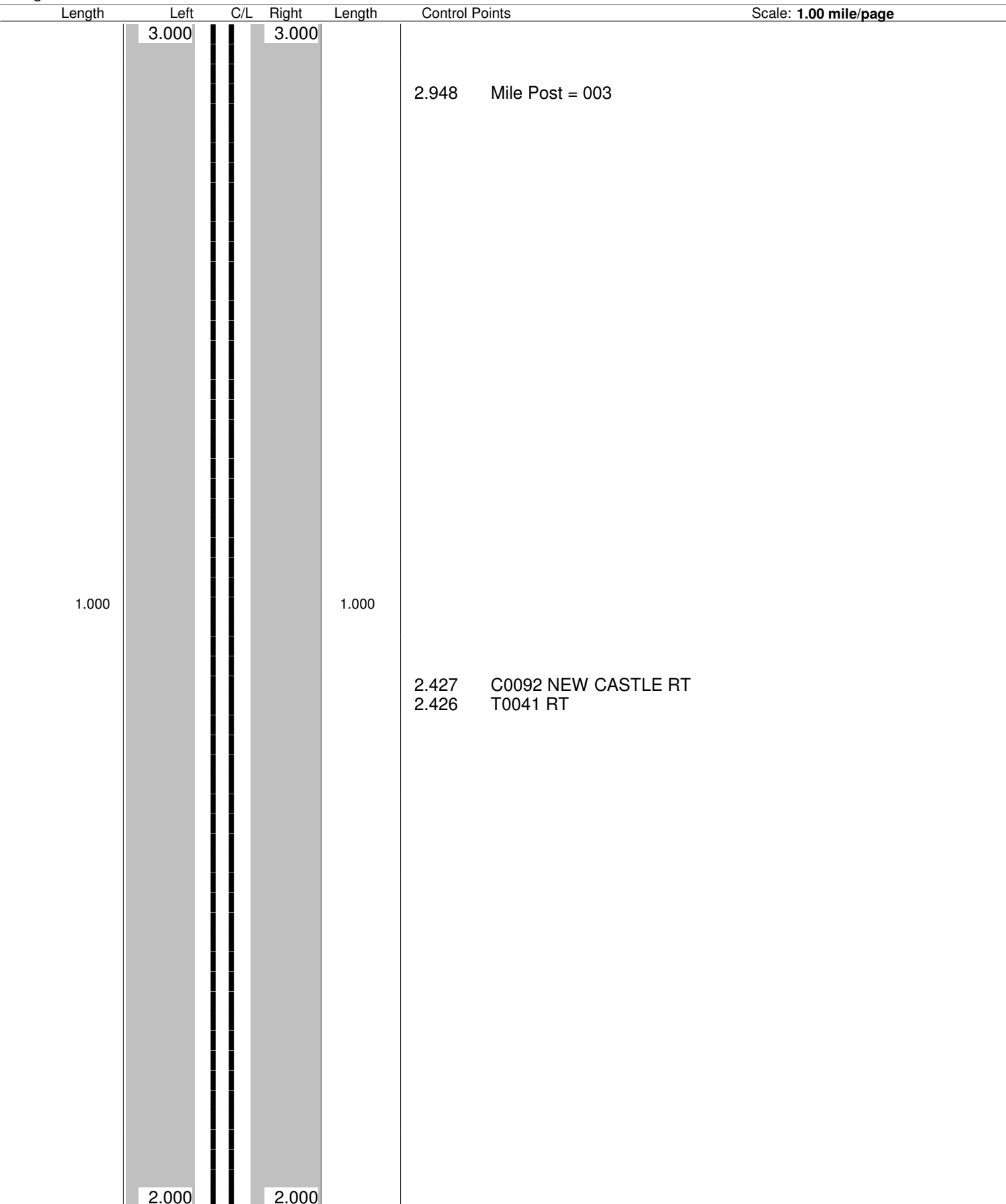
**ODOT District 11  
No Passing Zone Log (BEL)**

Route: **0026R (SBELSR00026\*\*C)**

From: **0.000 LEAVE MOE CO**

Length: **7.175** Direction: **North**

To: **7.175 S0148R**



**ODOT District 11  
No Passing Zone Log (BEL)**

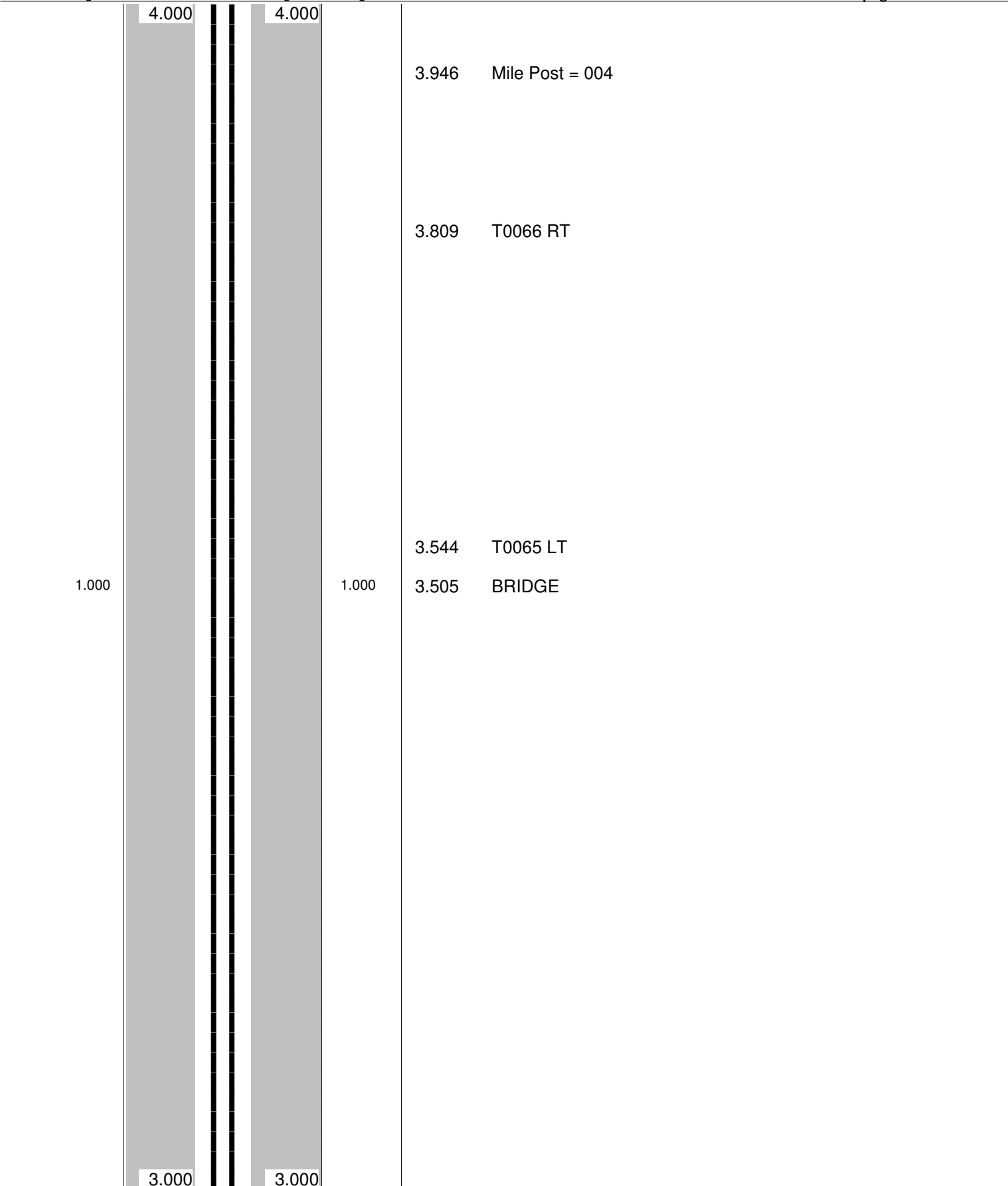
Route: **0026R (SBELSR00026\*\*C)**

From: **0.000 LEAVE MOE CO**

Length: **7.175** Direction: **North**

To: **7.175 S0148R**

Length      Left      C/L      Right      Length      Control Points      Scale: **1.00 mile/page**



Sheet total equivalent length of solid line: 2.000

Accum. total: 8.000

**ODOT District 11  
No Passing Zone Log (BEL)**

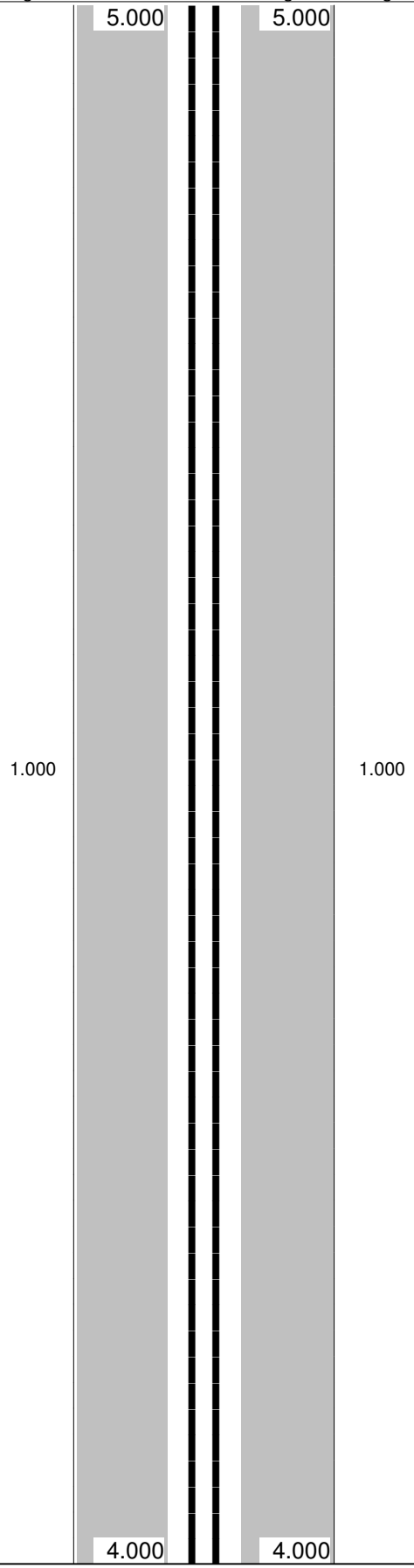
Route: **0026R (SBELSR00026\*\*C)**

From: **0.000 LEAVE MOE CO**

Length: **7.175** Direction: **North**

To: **7.175 S0148R**

Length      Left      C/L      Right      Length      Control Points      Scale: **1.00 mile/page**



4.926      Mile Post = 005

4.698      T0521 RT  
4.683      T0521 RT

**ODOT District 11  
No Passing Zone Log (BEL)**

Route: **0026R (SBELSR00026\*\*C)**

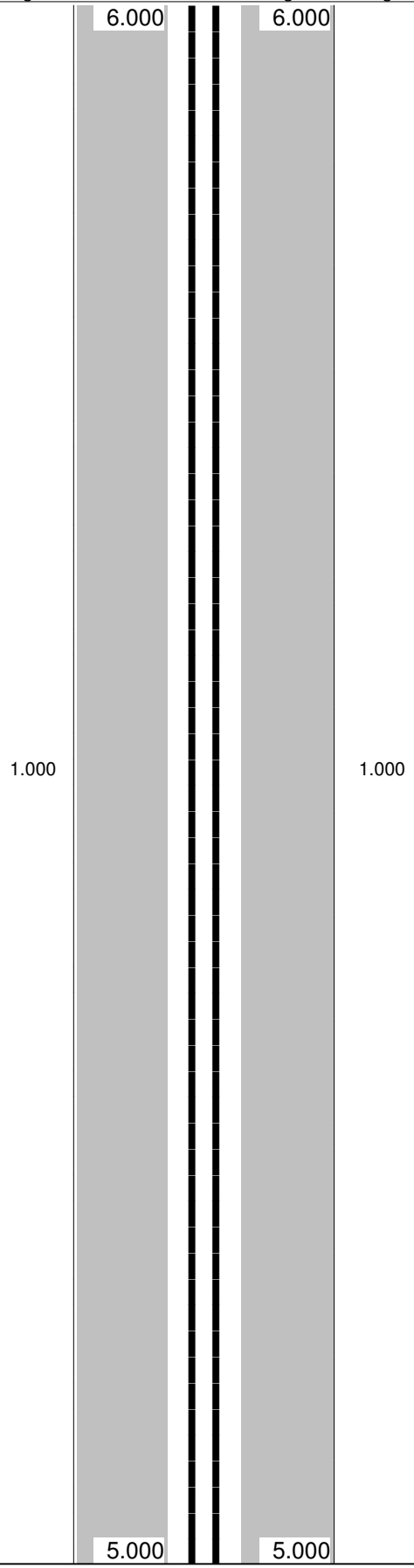
From: **0.000 LEAVE MOE CO**

Length: **7.175**

Direction: **North**

To: **7.175 S0148R**

Length      Left      C/L      Right      Length      Control Points      Scale: **1.00 mile/page**



- 5.938    T0055 LT
- 5.916    Mile Post = 006
  
- 5.809    T0065 LT

**ODOT District 11  
No Passing Zone Log (BEL)**

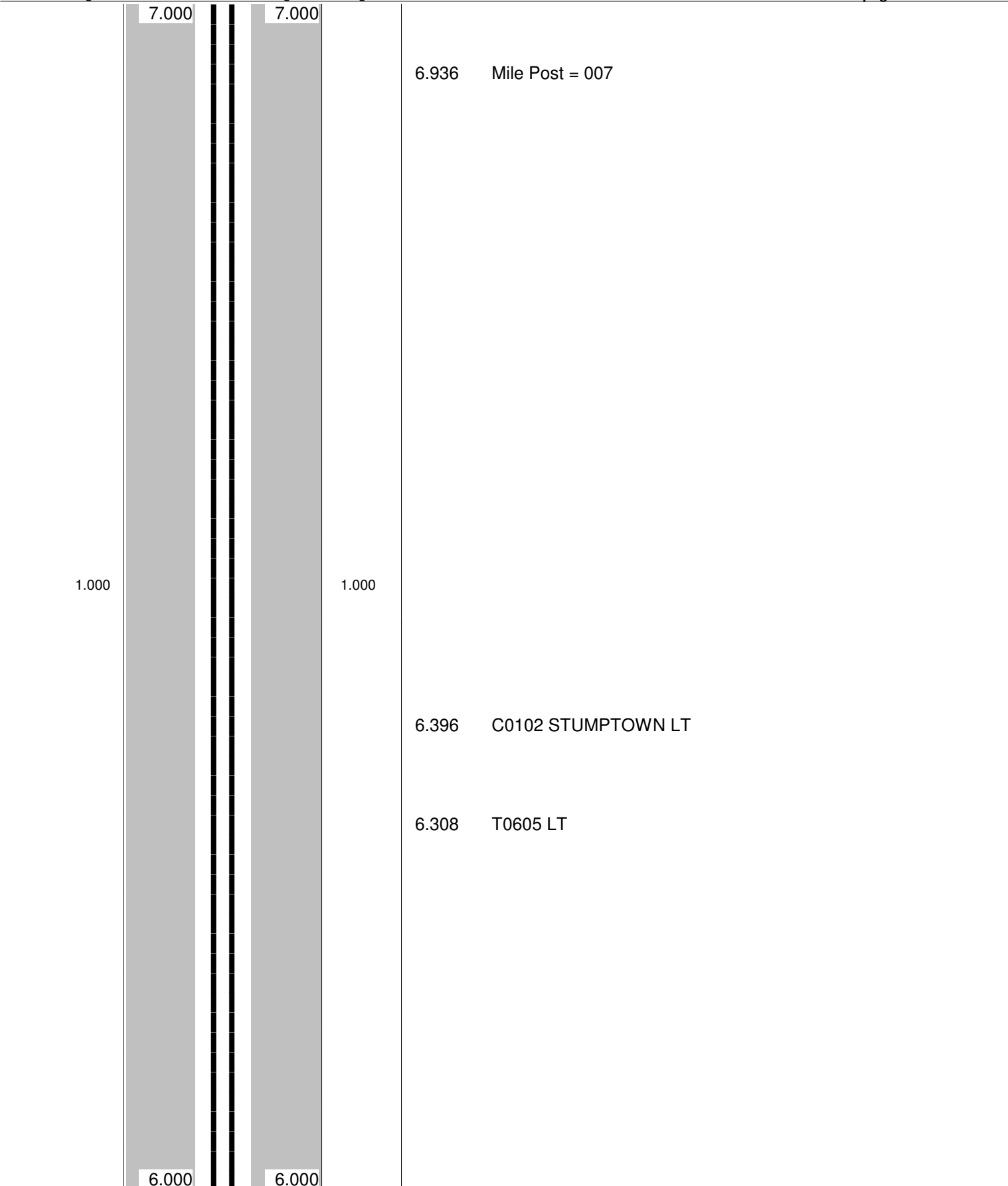
Route: **0026R (SBELSR00026\*\*C)**

From: **0.000 LEAVE MOE CO**

Length: **7.175** Direction: **North**

To: **7.175 S0148R**

Length      Left      C/L      Right      Length      Control Points      Scale: **1.00 mile/page**



**ODOT District 11  
No Passing Zone Log (BEL)**

Route: **0026R (SBELSR00026\*\*C)**

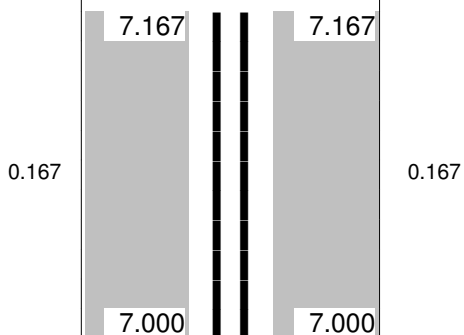
From: **0.000 LEAVE MOE CO**

Length: **7.175**

Direction: **North**

To: **7.175 S0148R**

Length	Left	C/L	Right	Length	Control Points	Scale: 1.00 mile/page
--------	------	-----	-------	--------	----------------	-----------------------



7.175 S0148R

7.136 BRIDGE