

**ODOT District 11
No Passing Zone Log (BEL)**

Route: **0145R (SBELSR00145**C)**

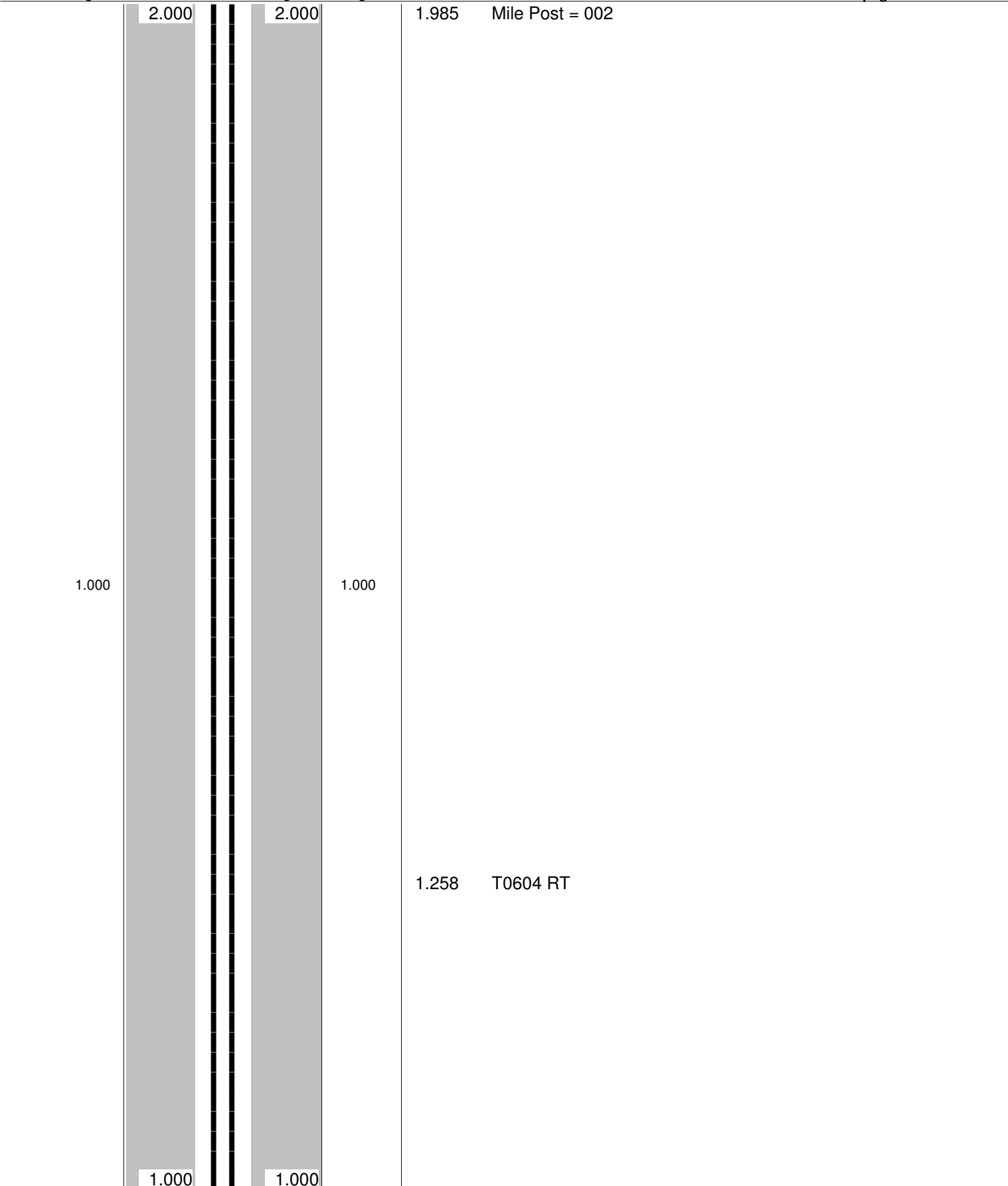
From: **0.000 LEAVE MOE CO**

Length: **4.657**

Direction: **North**

To: **4.657 S0148R**

Length Left C/L Right Length Control Points Scale: **1.00 mile/page**




**ODOT District 11
No Passing Zone Log (BEL)**

Route: **0145R (SBELSR00145**C)**

From: **0.000 LEAVE MOE CO**

Length: **4.657** Direction: **North**

To: **4.657 S0148R**



Sheet total equivalent length of solid line: 2.000

Accum. total: 6.000

**ODOT District 11
No Passing Zone Log (BEL)**

Route: **0145R (SBELSR00145**C)**


From: **0.000 LEAVE MOE CO**

Length: **4.657**

Direction: **North**

To: **4.657 S0148R**

Length Left C/L Right Length Control Points Scale: **1.00 mile/page**



Sheet total equivalent length of solid line: 2.000

Accum. total: 8.000

**ODOT District 11
No Passing Zone Log (BEL)**

Route: **0145R (SBELSR00145**C)**

From: **0.000 LEAVE MOE CO**

Length: **4.657** Direction: **North**

To: **4.657 S0148R**

Length	Left	C/L	Right	Length	Control Points	Scale: 1.00 mile/page
--------	------	-----	-------	--------	----------------	-----------------------

