

**ODOT District 11
No Passing Zone Log (BEL)**

Route: **0331R (SBELSR00331**C)**
 Length: **15.399** Direction: **East**

From: **0.000 LEAVE HAS CO**
 To: **15.399 U0040R**

Length	Left	C/L	Right	Length	Control Points	Scale: 1.00 mile/page
	1.000		1.000			
0.349					0.900 JEWELL LT	
				0.519	0.780 ENTER HOLLOWAY 0.776 0.759 BRIDGE	↑ 35mph
	0.651					
			0.481		0.602 T0710 LT	
	0.267					
0.166					0.213 T0710 LT	
	0.101		0.100		0.101 T0597 RT	
				0.100		
					0.000 Mile Post = 000 0.000 LEAVE HAS CO	
			0.000			

Sheet total equivalent length of solid line: 1.297

Accum. total: 1.297

ODOT District 11
No Passing Zone Log (BEL)

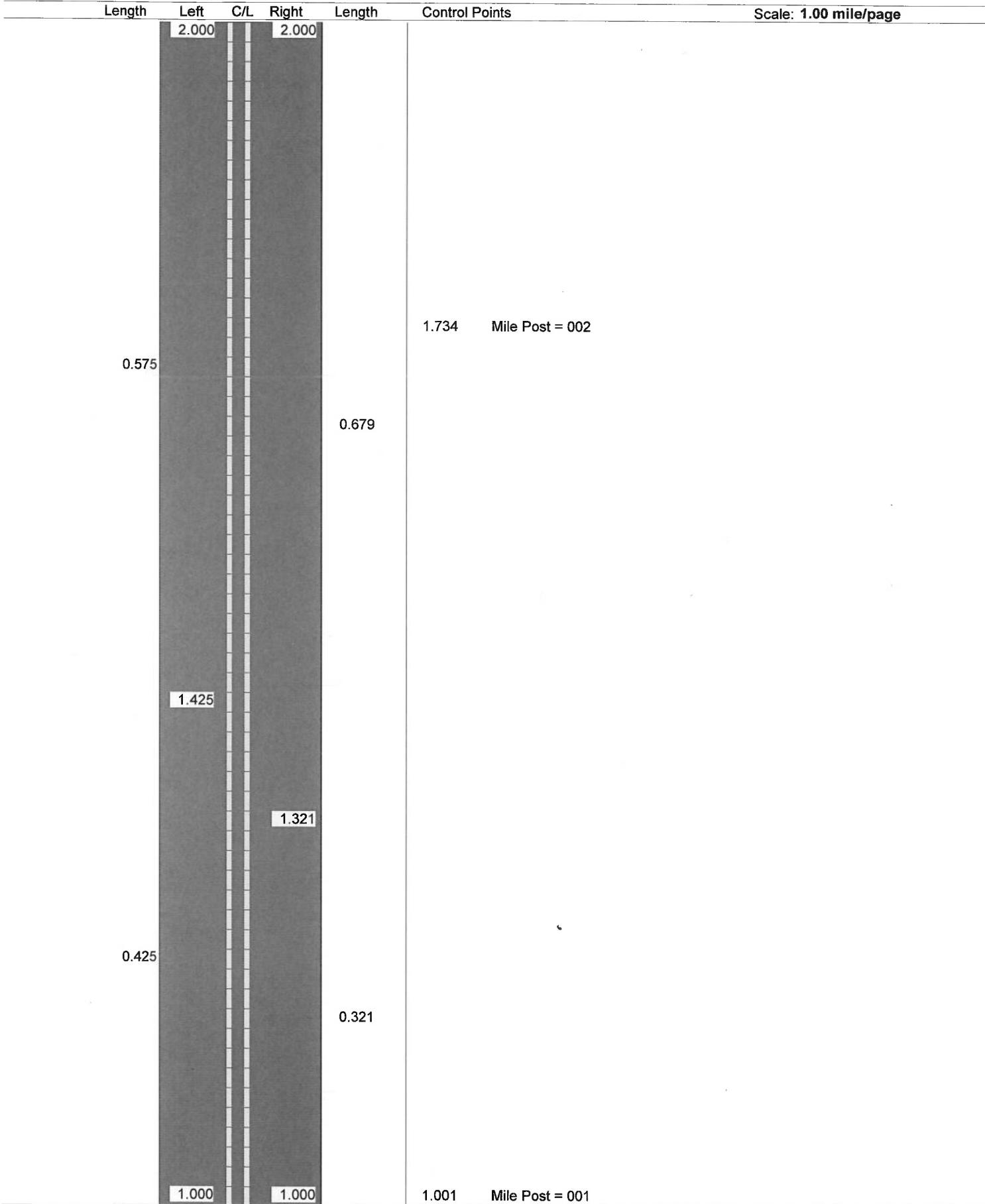
Route: 0331R (SBELSR00331**C)

From: 0.000 LEAVE HAS CO

Length: 15.399

Direction: East

To: 15.399 U0040R



Sheet total equivalent length of solid line: 2.000

Accum. total: 3.297

**ODOT District 11
No Passing Zone Log (BEL)**

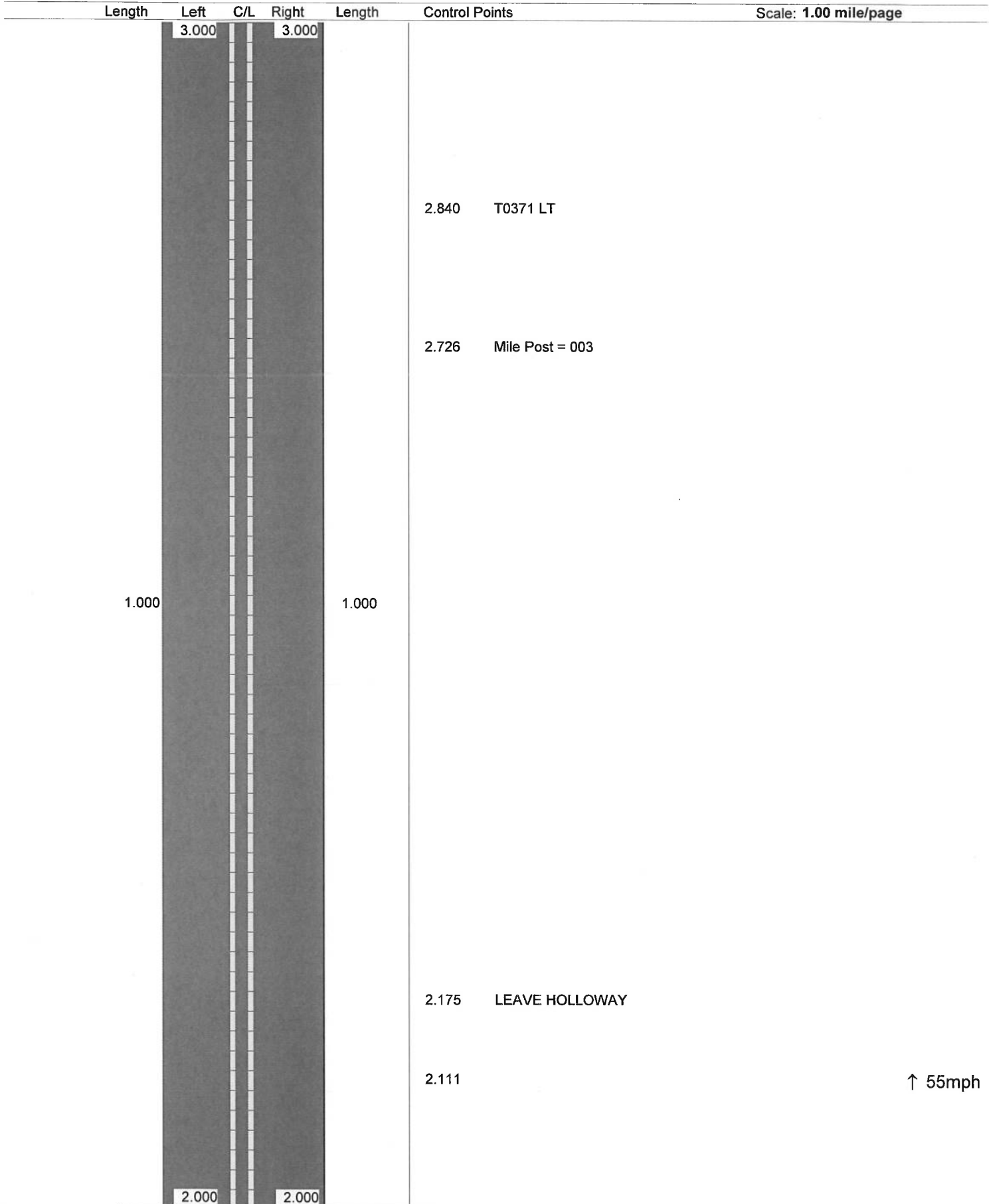
Route: 0331R (SBELSR00331**C)

From: 0.000 LEAVE HAS CO

Length: 15.399

Direction: East

To: 15.399 U0040R



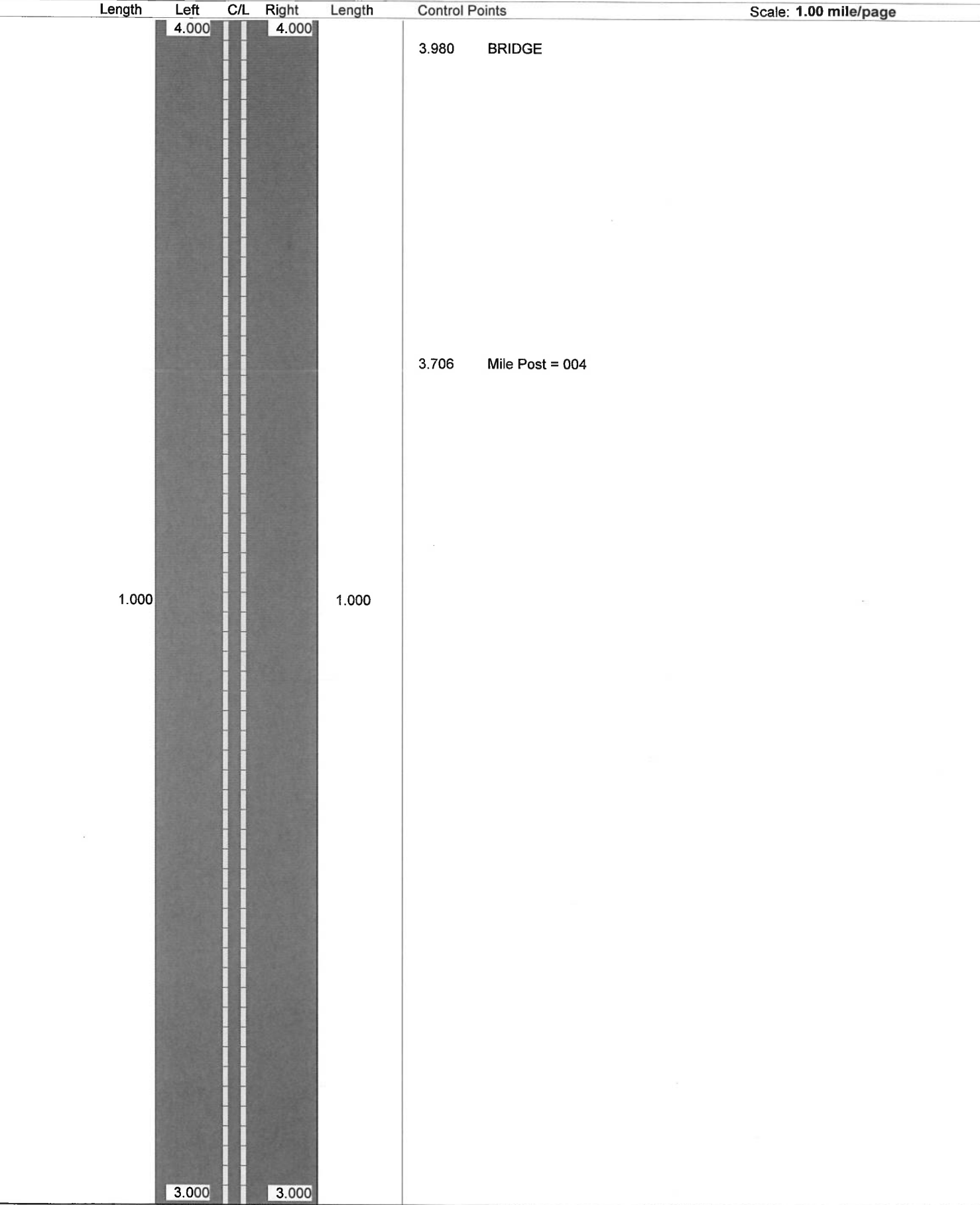
Sheet total equivalent length of solid line: 2.000

Accum. total: 5.297

**ODOT District 11
No Passing Zone Log (BEL)**

Route: **0331R (SBELSR00331**C)**
 Length: **15.399** Direction: **East**

From: **0.000 LEAVE HAS CO**
 To: **15.399 U0040R**



**ODOT District 11
No Passing Zone Log (BEL)**

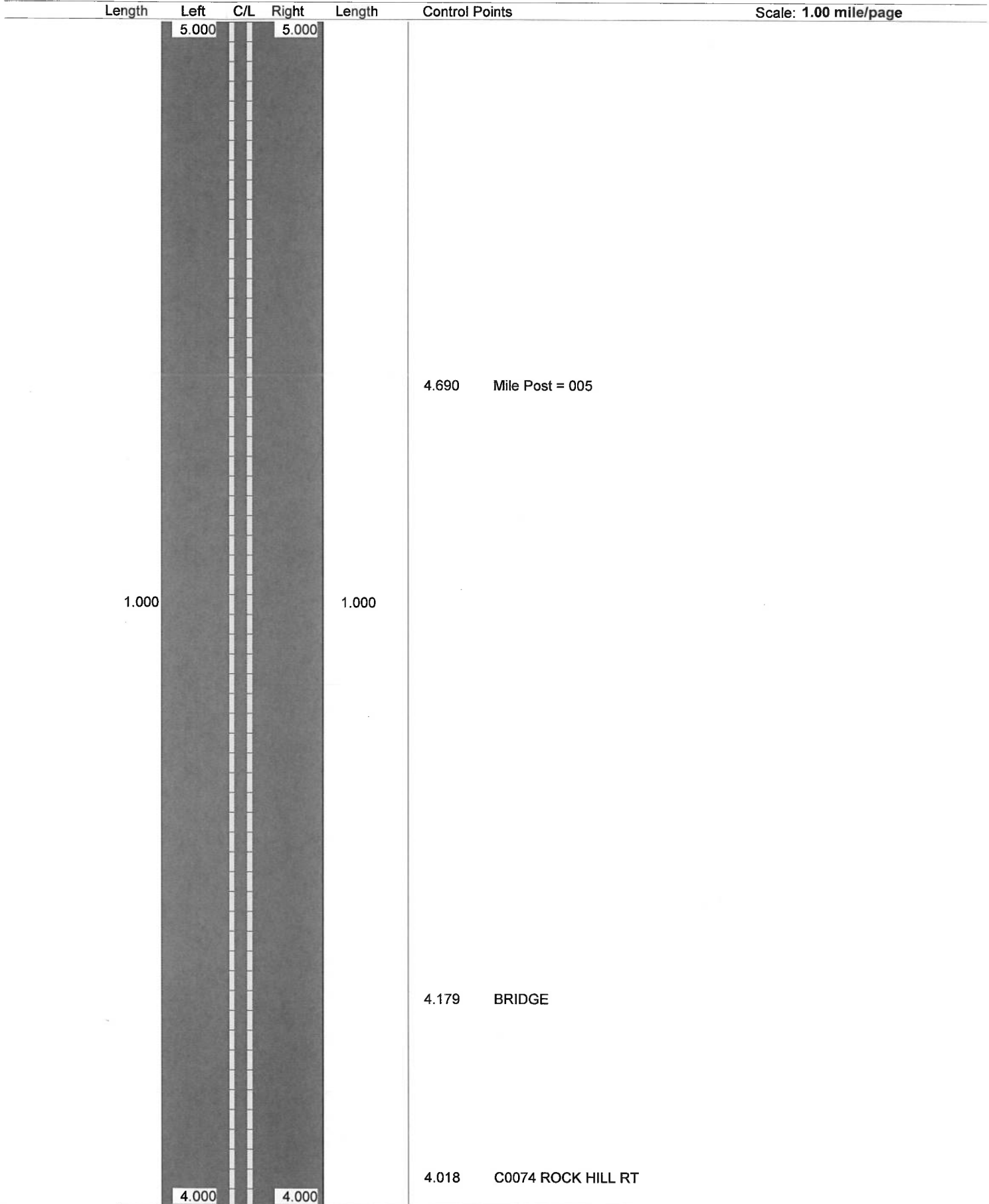
Route: **0331R (SBELSR00331**C)**

Length: **15.399**

Direction: **East**

From: **0.000 LEAVE HAS CO**

To: **15.399 U0040R**



Sheet total equivalent length of solid line: 2.000

Accum. total: 9.297

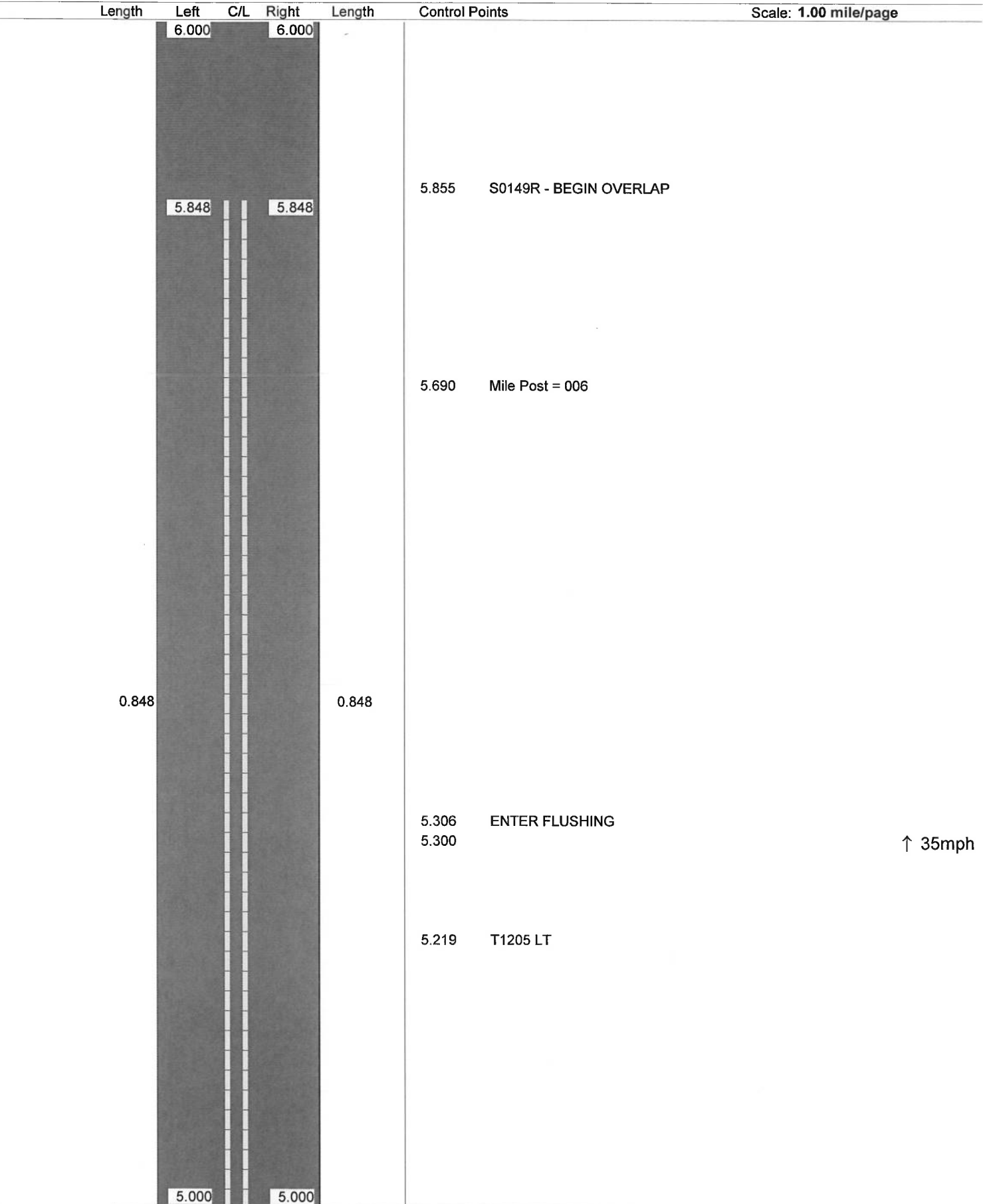
**ODOT District 11
No Passing Zone Log (BEL)**

Route: **0331R (SBELSR00331**C)**

From: **0.000 LEAVE HAS CO**

Length: **15.399** Direction: **East**

To: **15.399 U0040R**



**ODOT District 11
No Passing Zone Log (BEL)**

Route: **0331R (SBELSR00331**C)**

From: **0.000 LEAVE HAS CO**

Length: **15.399** Direction: **East**

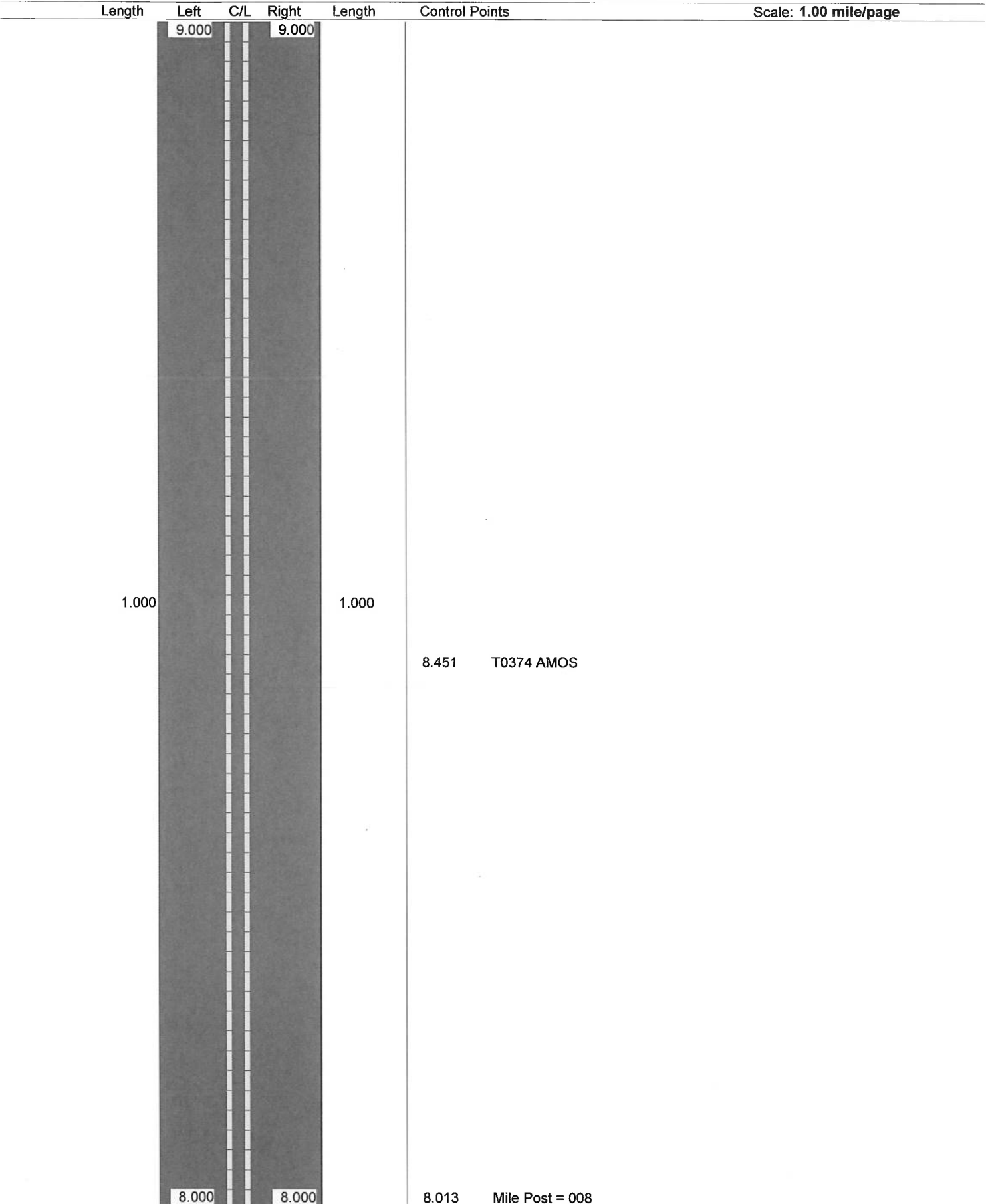
To: **15.399 U0040R**

Length	Left	C/L	Right	Length	Control Points	Scale: 1.00 mile/page
0.116	8.000		8.000	0.116		
	7.884		7.884		7.918 S0149R SPUR LT	
					7.880	
					7.880 S0149R - END OVERLAP	↑ 55mph

**ODOT District 11
No Passing Zone Log (BEL)**

Route: **0331R (SBELSR00331**C)**
 Length: **15.399** Direction: **East**

From: **0.000 LEAVE HAS CO**
 To: **15.399 U0040R**



Sheet total equivalent length of solid line: 2.000

Accum. total: 13.225

**ODOT District 11
No Passing Zone Log (BEL)**

Route: **0331R (SBELSR00331**C)**
 Length: **15.399** Direction: **East**

From: **0.000 LEAVE HAS CO**
 To: **15.399 U0040R**

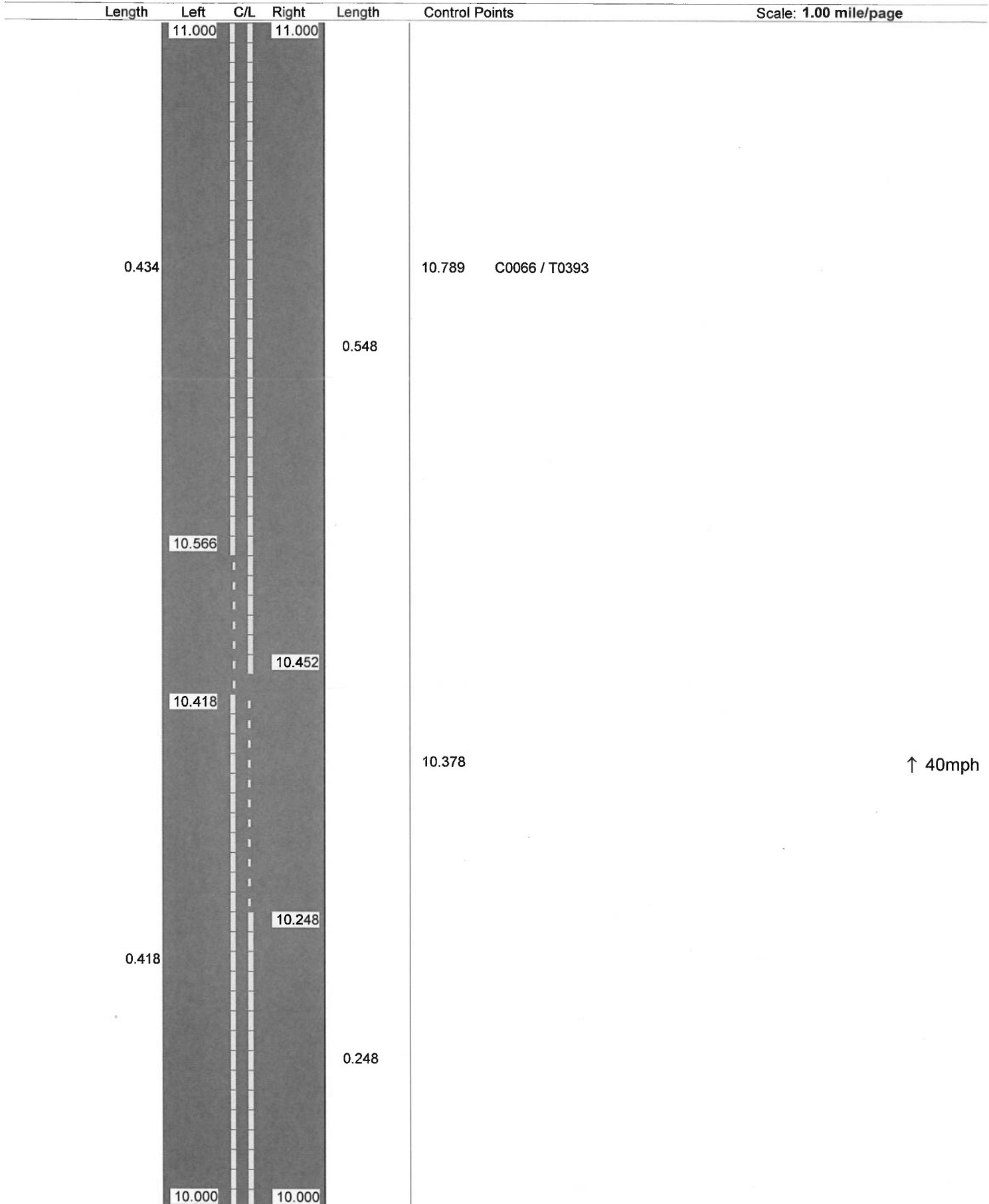
Length	Left	C/L	Right	Length	Control Points	Scale: 1.00 mile/page
	10.000		10.000		9.990 Mile Post = 010	
				0.666	9.691 T1486 LURAY RT	
					9.625 T1487 JARIL RT	
1.000					9.416 T0392 CHINI ORCHARD RT	
			9.334			
			9.218			
				0.218		
					9.038 T0375 BROKAW RT	
	9.000		9.000		9.012 Mile Post = 009	

**ODOT District 11
No Passing Zone Log (BEL)**

Route: **0331R (SBELSR00331**C)**
 Length: **15.399** Direction: **East**

From: **0.000 LEAVE HAS CO**
 To: **15.399 U0040R**

Scale: 1.00 mile/page



Sheet total equivalent length of solid line: 1.728

Accum. total: 16.866

**ODOT District 11
No Passing Zone Log (BEL)**

Route: **0331R (SBELSR00331**C)**
 Length: **15.399** Direction: **East**

From: **0.000 LEAVE HAS CO**
 To: **15.399 U0040R**

Scale: 1.00 mile/page

Length	Left	C/L	Right	Length	Control Points
			11.985	0.015	11.985 Mile Post = 012
	11.973				
			11.803		
					11.878 ↑ 40mph
0.973					
				0.803	
					11.288 DANIEL LT
					11.159 ↑ 55mph
					11.036 Mile Post = 011
	11.000		11.000		

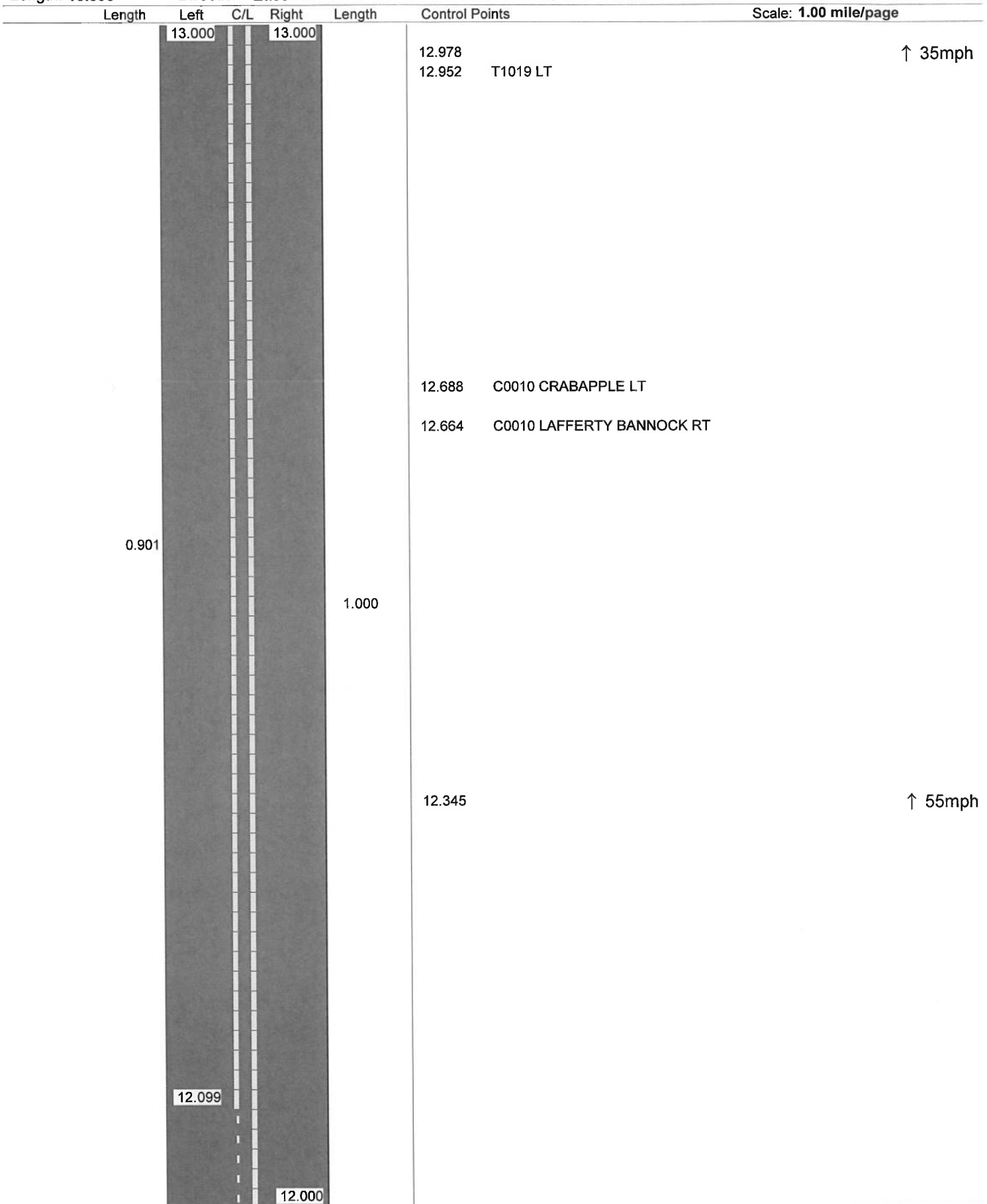
Sheet total equivalent length of solid line: 1.840

Accum. total: 18.706

**ODOT District 11
No Passing Zone Log (BEL)**

Route: **0331R (SBELSR00331**C)**
 Length: **15.399** Direction: **East**

From: **0.000 LEAVE HAS CO**
 To: **15.399 U0040R**



**ODOT District 11
No Passing Zone Log (BEL)**

Route: **0331R (SBELSR00331**C)**
 Length: **15.399** Direction: **East**

From: **0.000 LEAVE HAS CO**
 To: **15.399 U0040R**

Length	Left	C/L	Right	Length	Control Points	Scale: 1.00 mile/page
14.000			14.000		13.968 Mile Post = 014	
1.000			1.000		13.557 C0080 LLOYDSVILLE BANNOCK RT	
					13.485 BRIDGE	
					13.469 T1025 LT	
					13.429	↑ 55mph
					13.396 T1002 LT	
					13.330 T1023 LT	
					13.235 T1022 LT	
					13.197 T1021 LT	
					13.141 T1021 LT	
					13.114 T1611 LT	
13.000			13.000		13.007 Mile Post = 013	

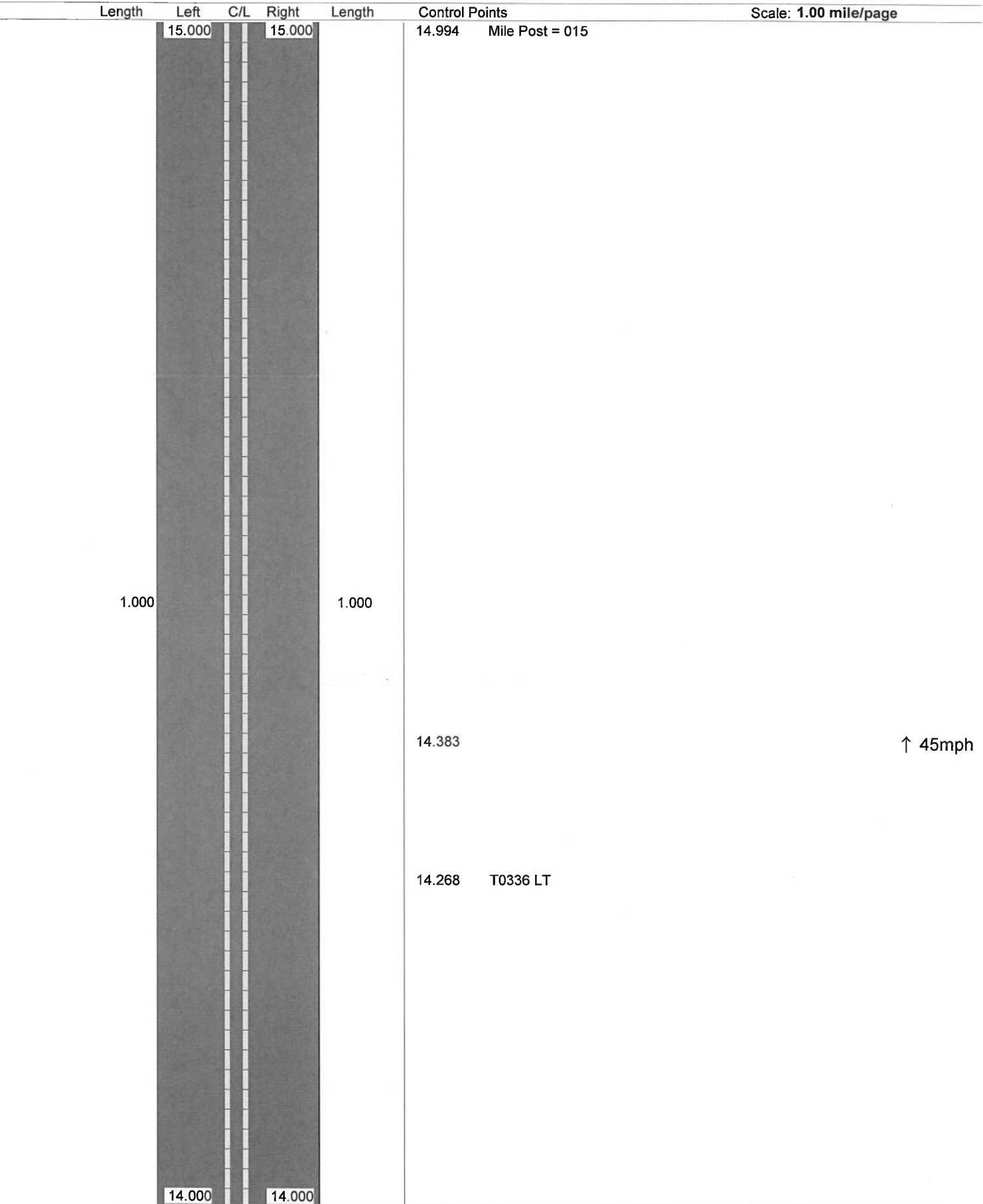
Sheet total equivalent length of solid line: 2.000

Accum. total: 22.632

ODOT District 11
No Passing Zone Log (BEL)

Route: **0331R (SBELSR00331**C)**
 Length: **15.399** Direction: **East**

From: **0.000 LEAVE HAS CO**
 To: **15.399 U0040R**



**ODOT District 11
No Passing Zone Log (BEL)**

Route: **0331R (SBELSR00331**C)**

From: **0.000 LEAVE HAS CO**

Length: **15.399** Direction: **East**

To: **15.399 U0040R**

Length	Left	C/L	Right	Length	Control Points	Scale: 1.00 mile/page
0.390				0.390		
	15.390		15.390		15.399 U0040R	
					15.337 I0070R RAMP LT	
					15.259 I0070R Bridge (Hwy Over Hwy)	
					15.176 I0070R RAMP LT	
					15.145 T0099 HAMMOND LT	
	15.000		15.000			

Sheet total equivalent length of solid line: 0.782

Accum. total: 25.414