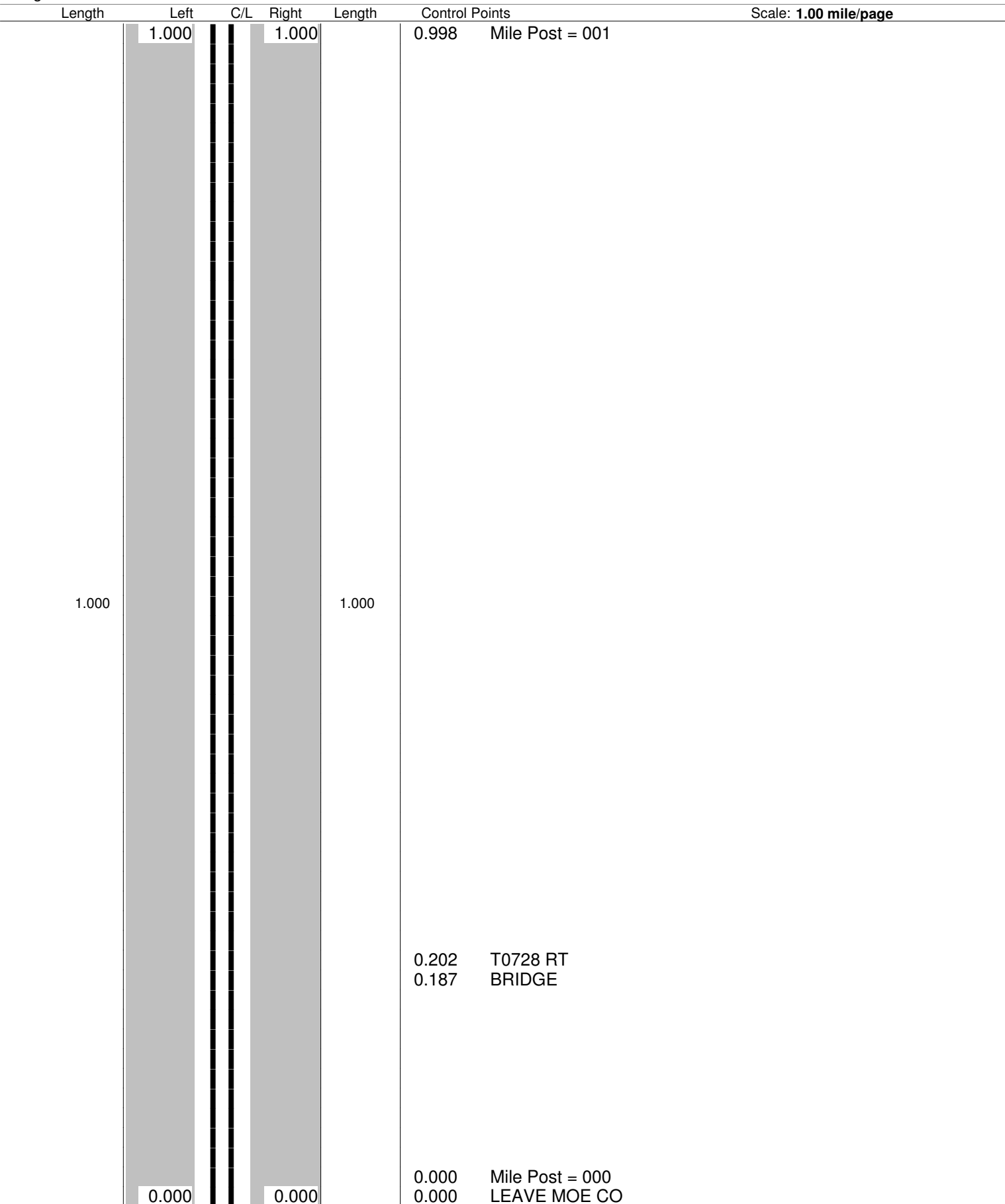


**ODOT District 11
No Passing Zone Log (BEL)**

Route: **0379R (SBELSR00379**C)**
 Length: **6.611** Direction: **North**

From: **0.000 LEAVE MOE CO**
 To: **6.611 S0147R**



Sheet total equivalent length of solid line: 2.000

Accum. total: 2.000

**ODOT District 11
No Passing Zone Log (BEL)**

Route: **0379R (SBELSR00379**C)**


From: **0.000 LEAVE MOE CO**

Length: **6.611**

Direction: **North**

To: **6.611 S0147R**

Length Left C/L Right Length Control Points Scale: **1.00 mile/page**



**ODOT District 11
No Passing Zone Log (BEL)**

Route: **0379R (SBELSR00379**C)**

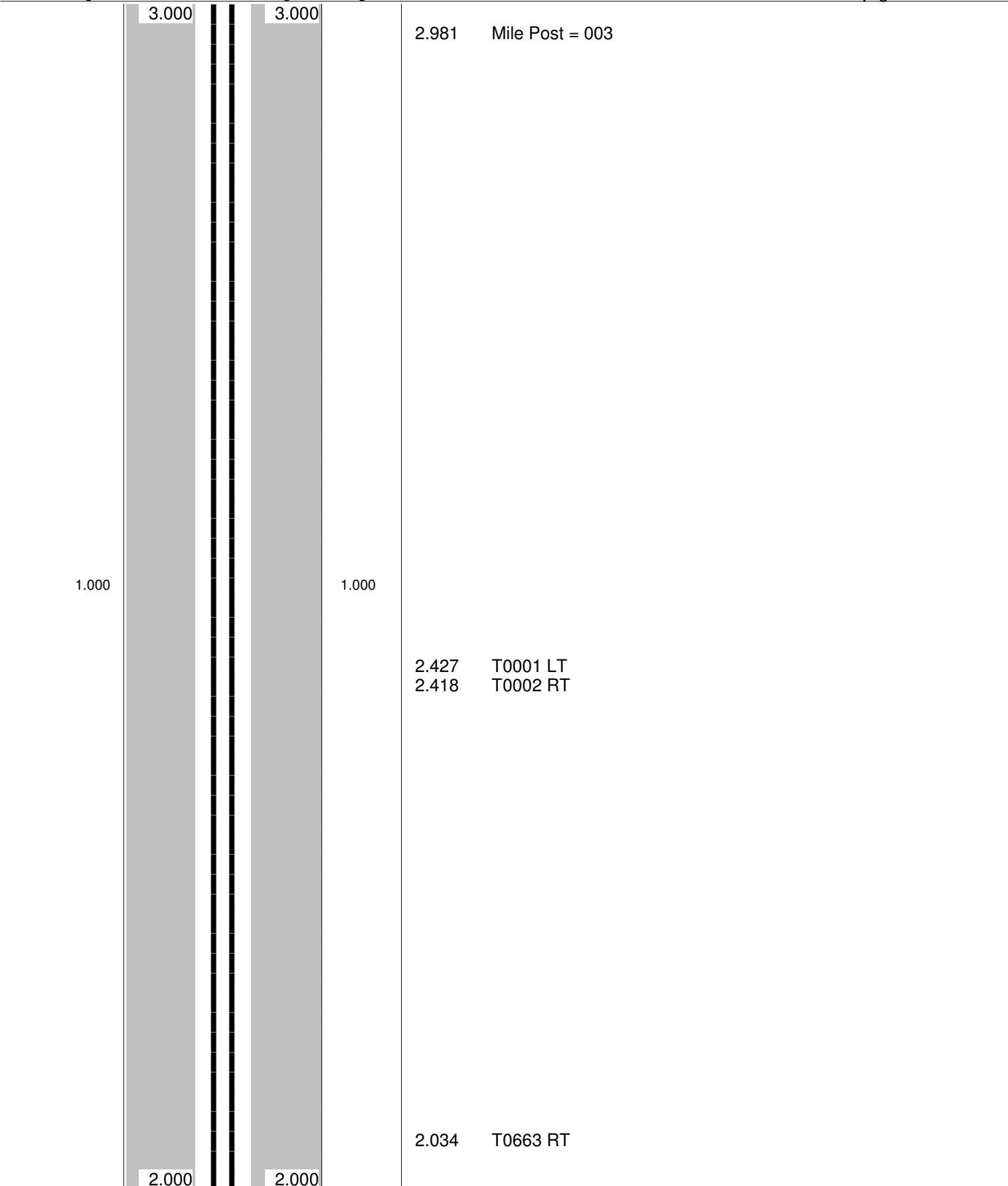
From: **0.000 LEAVE MOE CO**

Length: **6.611**

Direction: **North**

To: **6.611 S0147R**


Length Left C/L Right Length Control Points Scale: **1.00 mile/page**



ODOT District 11 No Passing Zone Log (BEL)

Route: **0379R (SBELSR00379**C)**
 Length: **6.611** Direction: **North**

From: **0.000 LEAVE MOE CO**
 To: **6.611 S0147R**

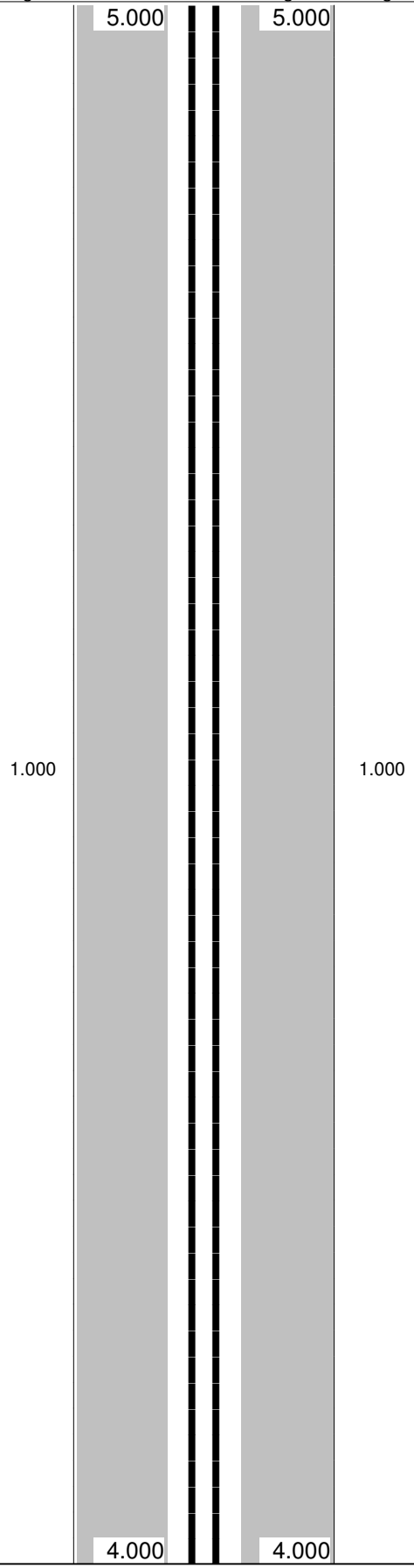


**ODOT District 11
No Passing Zone Log (BEL)**

Route: **0379R (SBELSR00379**C)**
 Length: **6.611** Direction: **North**

From: **0.000 LEAVE MOE CO**
 To: **6.611 S0147R**

Length Left C/L Right Length Control Points Scale: **1.00 mile/page**



4.022 Mile Post = 004

**ODOT District 11
No Passing Zone Log (BEL)**

Route: **0379R (SBELSR00379**C)**

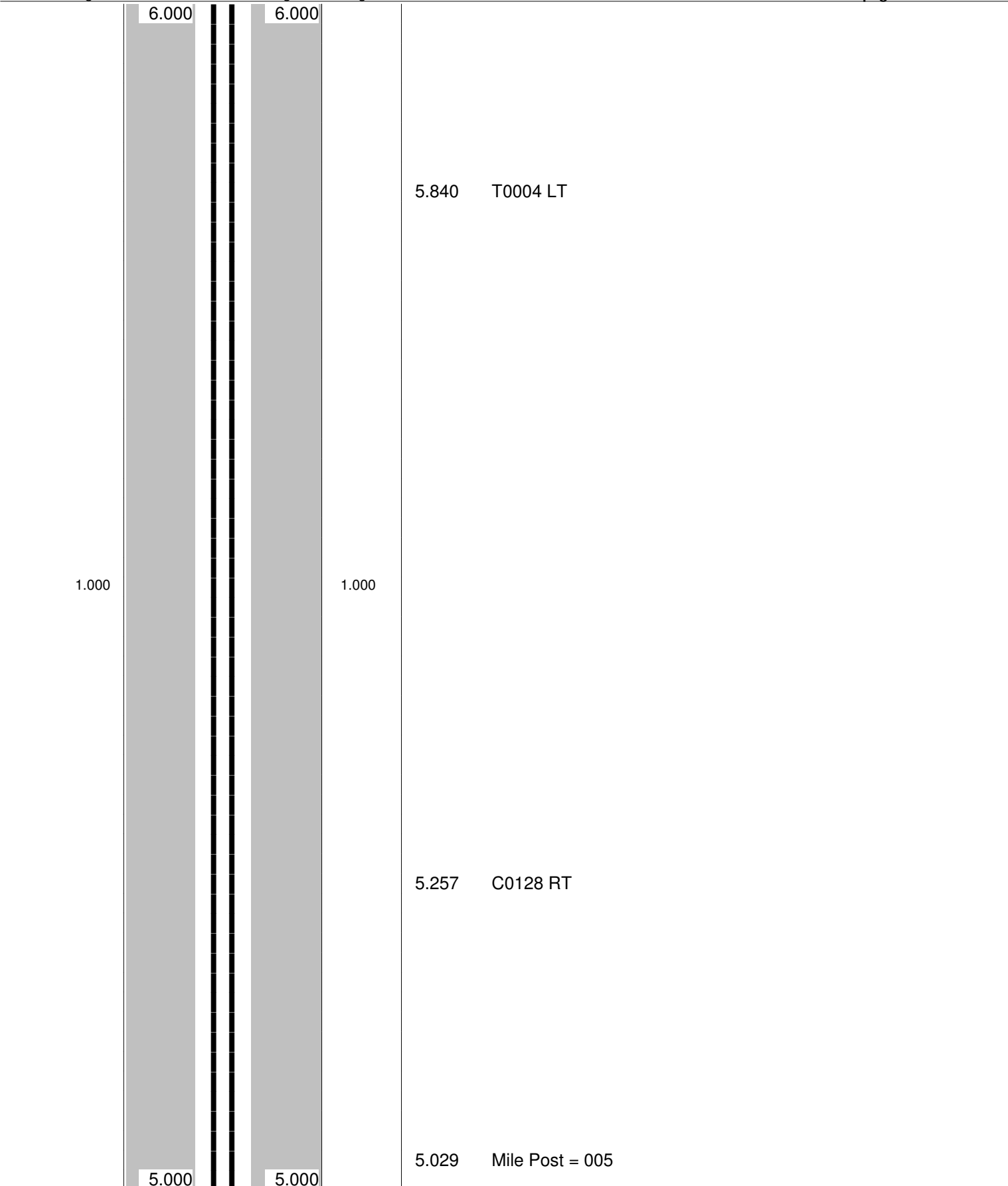
From: **0.000 LEAVE MOE CO**

Length: **6.611**

Direction: **North**

To: **6.611 S0147R**

Length Left C/L Right Length Control Points Scale: **1.00 mile/page**



**ODOT District 11
No Passing Zone Log (BEL)**

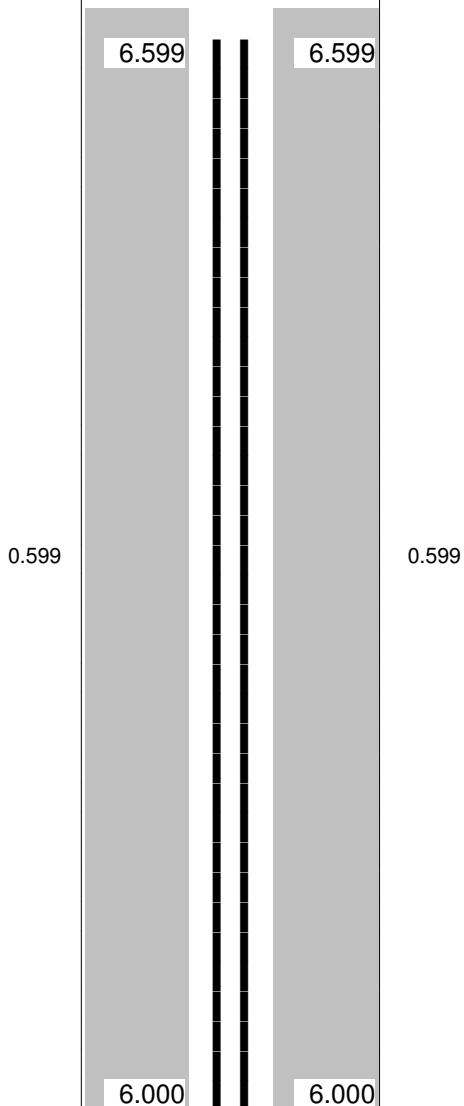
Route: **0379R (SBELSR00379**C)**

From: **0.000 LEAVE MOE CO**

Length: **6.611** Direction: **North**

To: **6.611 S0147R**

Length	Left	C/L	Right	Length	Control Points	Scale: 1.00 mile/page
--------	------	-----	-------	--------	----------------	-----------------------



6.611 S0147R

6.039 Mile Post = 006