

ODOT District 11 No Passing Zone Log (CAR)

Route: **0043R (SCARSR00043**C)**

From: **0.000 LEAVE JEF CO**

Length: **26.254** Direction: **North**

To: **26.254 ENTER STA CO**

Length	Left	C/L	Right	Length	Control Points	Scale: 1.00 mile/page
	1.000		1.000		0.987 Mile Post = 001	
0.221				0.391		
	0.779					
	0.626		0.609			
			0.456			
0.626				0.456	0.282 T0306 OAKDALE RT	
	0.000		0.000		0.058 T1011 HILL RT	
					0.042 C0028 BEAR LT	
					0.000 Mile Post = 000	
					0.000 LEAVE JEF CO	

Sheet total equivalent length of solid line: 1.771

Accum. total: 1.771

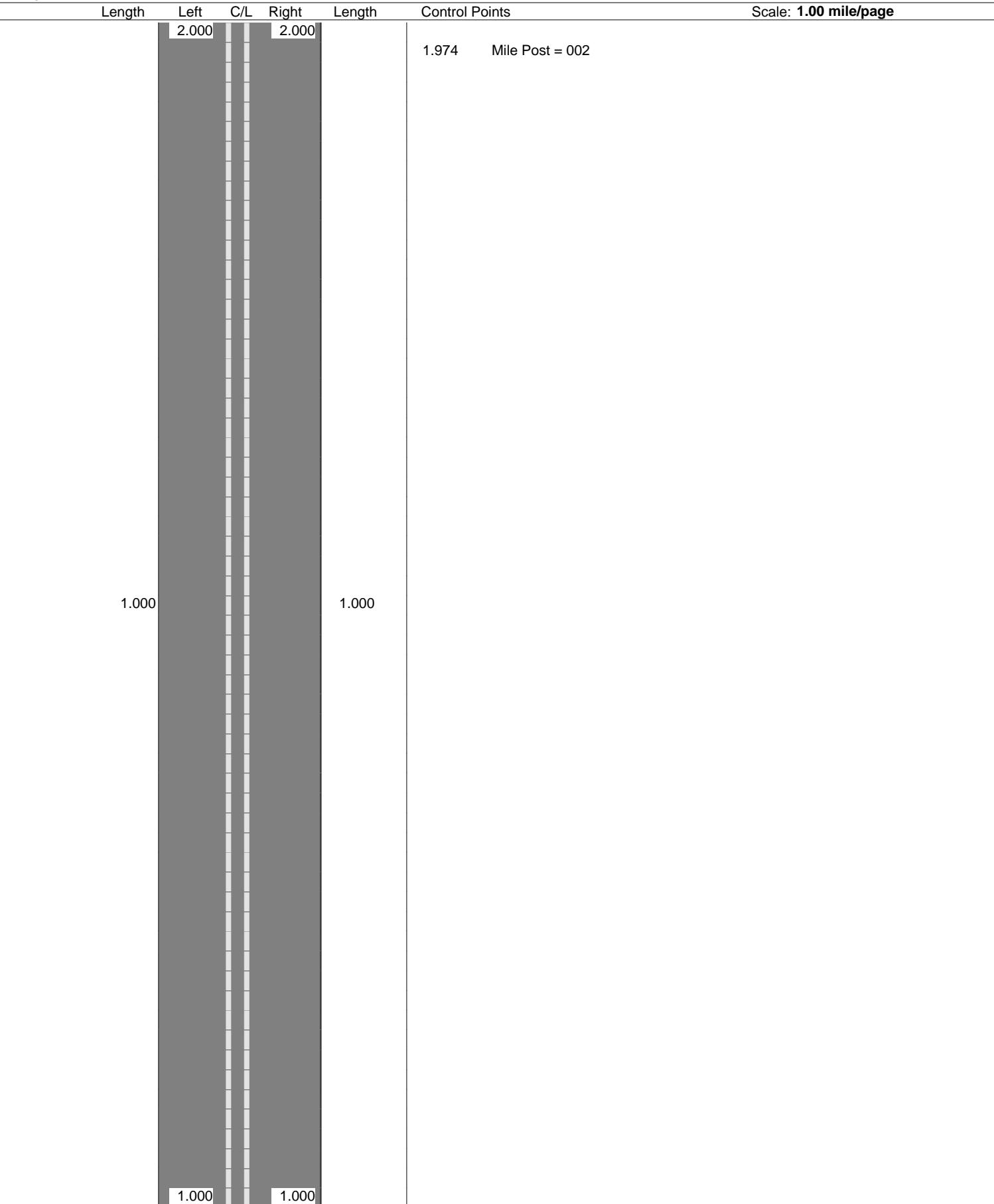
**ODOT District 11
No Passing Zone Log (CAR)**

Route: **0043R (SCARSR00043**C)**

From: **0.000 LEAVE JEF CO**

Length: **26.254** Direction: **North**

To: **26.254 ENTER STA CO**



Sheet total equivalent length of solid line: 2.000

Accum. total: 3.771

**ODOT District 11
No Passing Zone Log (CAR)**

Route: **0043R (SCARSR00043**C)**

From: **0.000 LEAVE JEF CO**

Length: **26.254** Direction: **North**

To: **26.254 ENTER STA CO**

Length	Left	C/L	Right	Length	Control Points	Scale: 1.00 mile/page
	3.000		3.000		2.996 T0349 PEARL RT 2.969 Mile Post = 003	
					2.847 C0041 BROCADE LT	
1.000				1.000	2.494 T0606 SENLAC LT	
	2.000		2.000			

ODOT District 11 No Passing Zone Log (CAR)

Route: **0043R (SCARSR00043**C)**

From: **0.000 LEAVE JEF CO**

Length: **26.254** Direction: **North**

To: **26.254 ENTER STA CO**

Length	Left	C/L	Right	Length	Control Points	Scale: 1.00 mile/page
	4.000		4.000		3.987 Mile Post = 004	
					3.961 C0056 CARRY RT	
					3.890 BRIDGE	
1.000				1.000		
	3.000		3.000			

Sheet total equivalent length of solid line: 2.000

Accum. total: 7.771

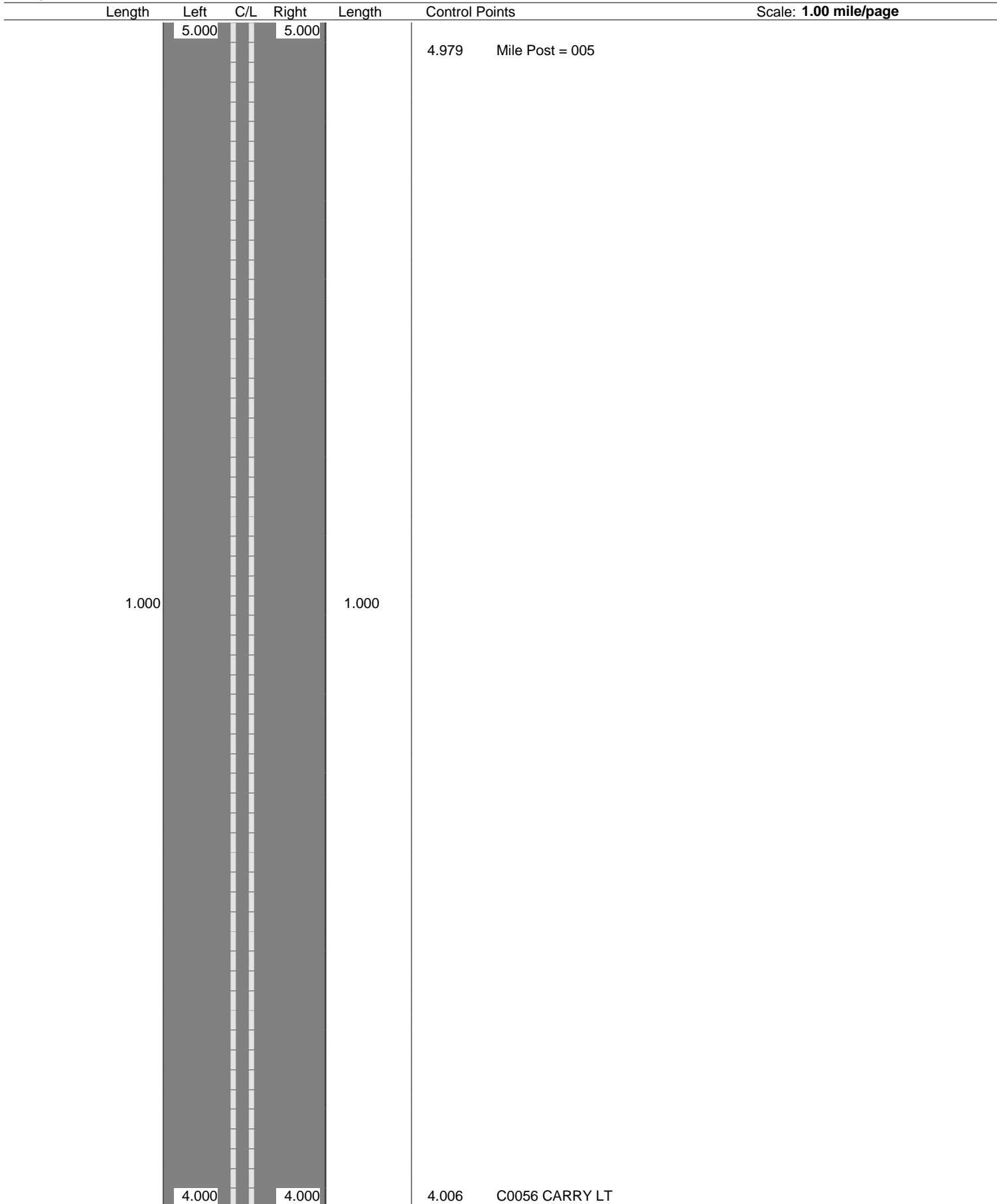
ODOT District 11
No Passing Zone Log (CAR)

Route: **0043R (SCARSR00043**C)**

From: **0.000 LEAVE JEF CO**

Length: **26.254** Direction: **North**

To: **26.254 ENTER STA CO**



Sheet total equivalent length of solid line: 2.000

Accum. total: 9.771

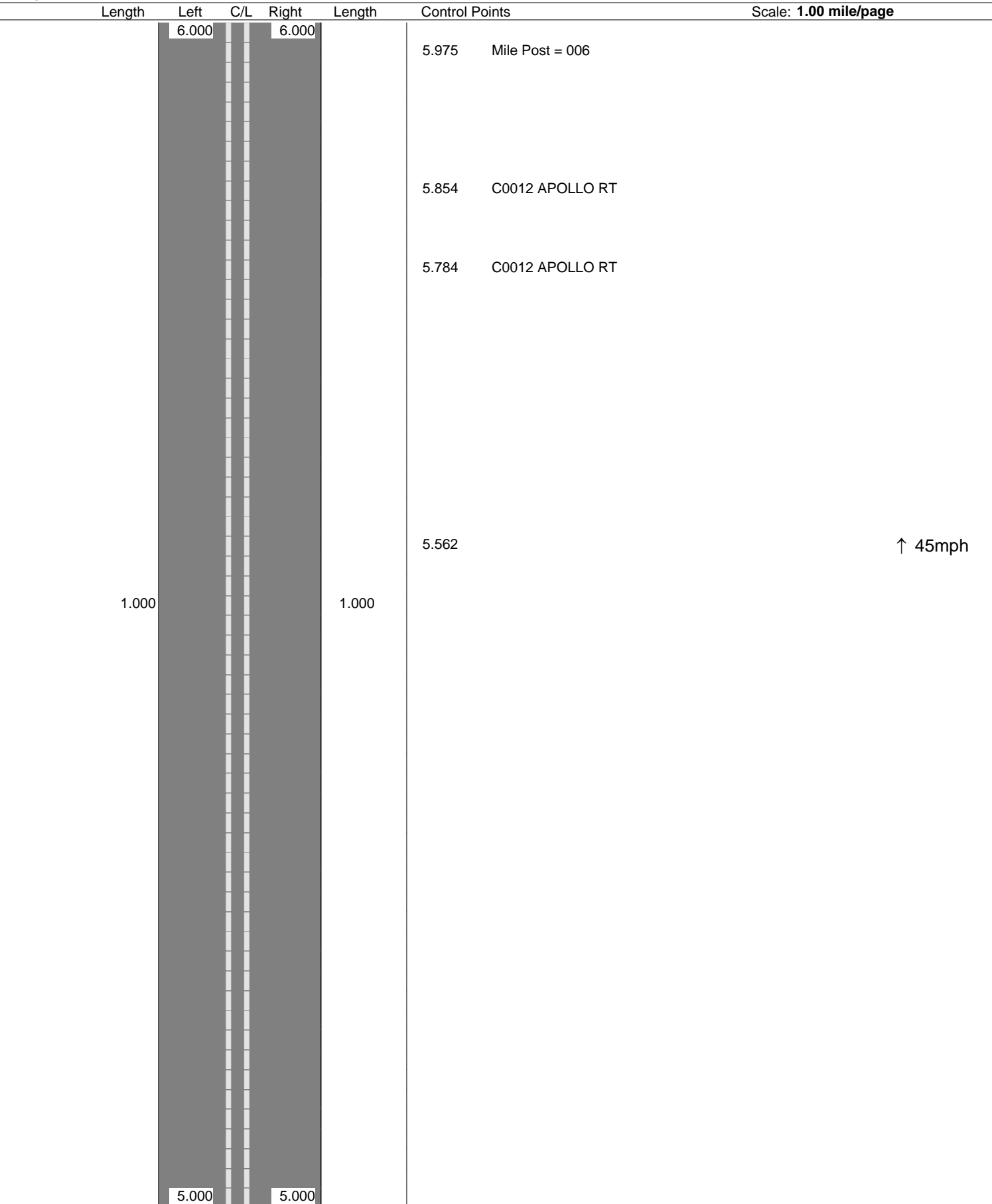
**ODOT District 11
No Passing Zone Log (CAR)**

Route: **0043R (SCARSR00043**C)**

From: **0.000 LEAVE JEF CO**

Length: **26.254** Direction: **North**

To: **26.254 ENTER STA CO**



**ODOT District 11
No Passing Zone Log (CAR)**

Route: **0043R (SCARSR00043**C)**

From: **0.000 LEAVE JEF CO**

Length: **26.254** Direction: **North**

To: **26.254 ENTER STA CO**

Length	Left	C/L	Right	Length	Control Points	Scale: 1.00 mile/page
			7.000		6.976 Mile Post = 007	
			6.852	0.148		
	6.748					
			6.578		6.677 C0012A APOSTLE LT	
0.748						
			6.000	0.578		
			6.000		6.074 C0012 APOLLO LT	
					6.030	

↑ 55mph

ODOT District 11
No Passing Zone Log (CAR)

Route: **0043R (SCARSR00043**C)**

From: **0.000 LEAVE JEF CO**

Length: **26.254** Direction: **North**

To: **26.254 ENTER STA CO**

Length	Left	C/L	Right	Length	Control Points	Scale: 1.00 mile/page
	8.000		8.000			
	7.306		7.306		7.316 S0009R - BEGIN OVERLAP	
0.284				0.306		
	7.022		7.000		7.047 C0080 CONDOR LT	

Sheet total equivalent length of solid line: 0.596

Accum. total: 13.947

**ODOT District 11
No Passing Zone Log (CAR)**

Route: **0043R (SCARSR00043**C)**

From: **0.000 LEAVE JEF CO**

Length: **26.254** Direction: **North**

To: **26.254 ENTER STA CO**

Length	Left	C/L	Right	Length	Control Points	Scale: 0.50 mile/page
	13.000		13.000			
0.158				0.158		
	12.842		12.842	0.014		
	12.828		12.828	0.006		
	12.806		12.806	0.013	12.814 2ND RT	
	12.793		12.793			
			12.748	0.045		
				12.730		
				12.730	S0039R - END OVERLAP	↑ 35mph

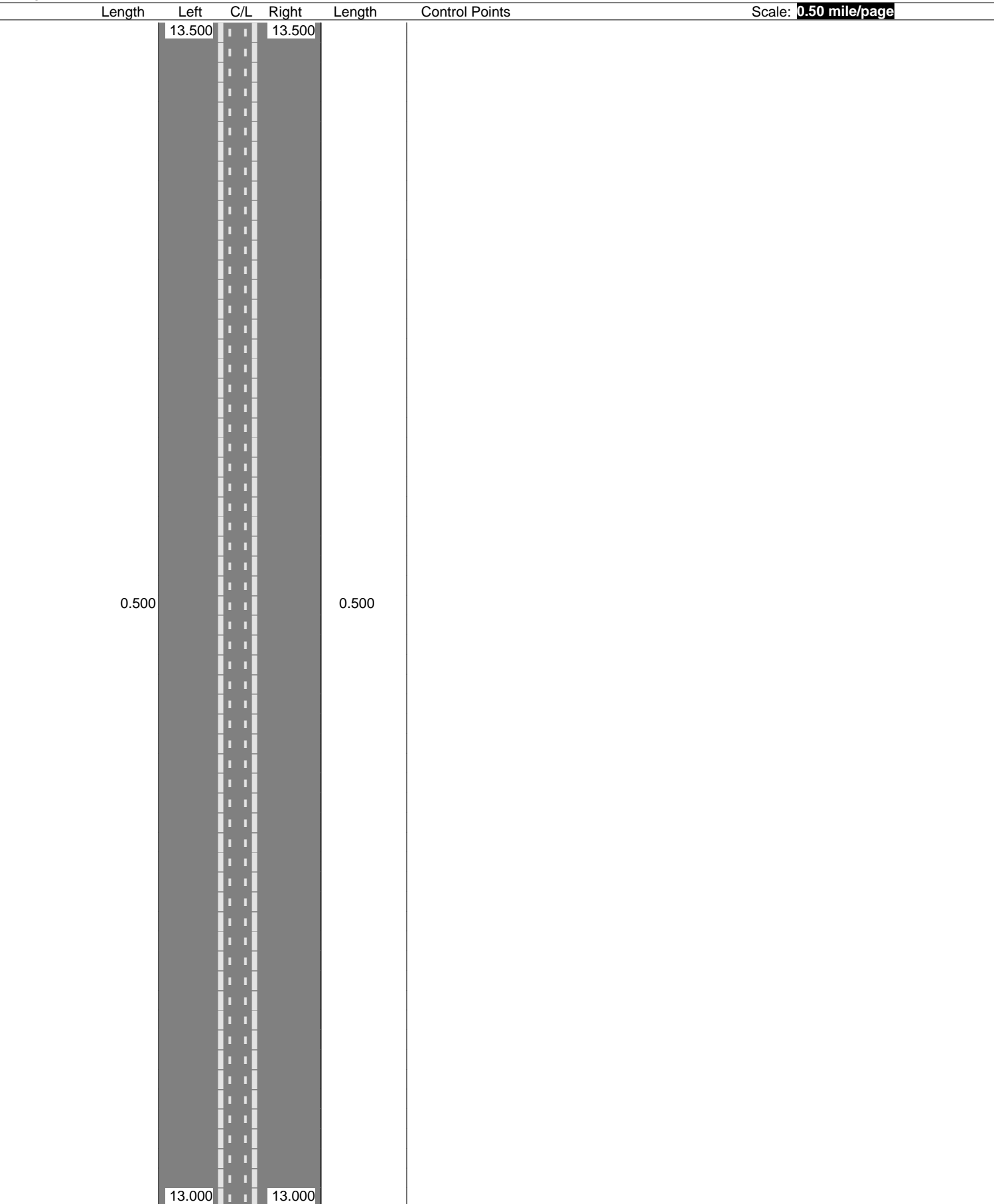
ODOT District 11
No Passing Zone Log (CAR)

Route: **0043R (SCARSR00043**C)**

From: **0.000 LEAVE JEF CO**

Length: **26.254** Direction: **North**

To: **26.254 ENTER STA CO**



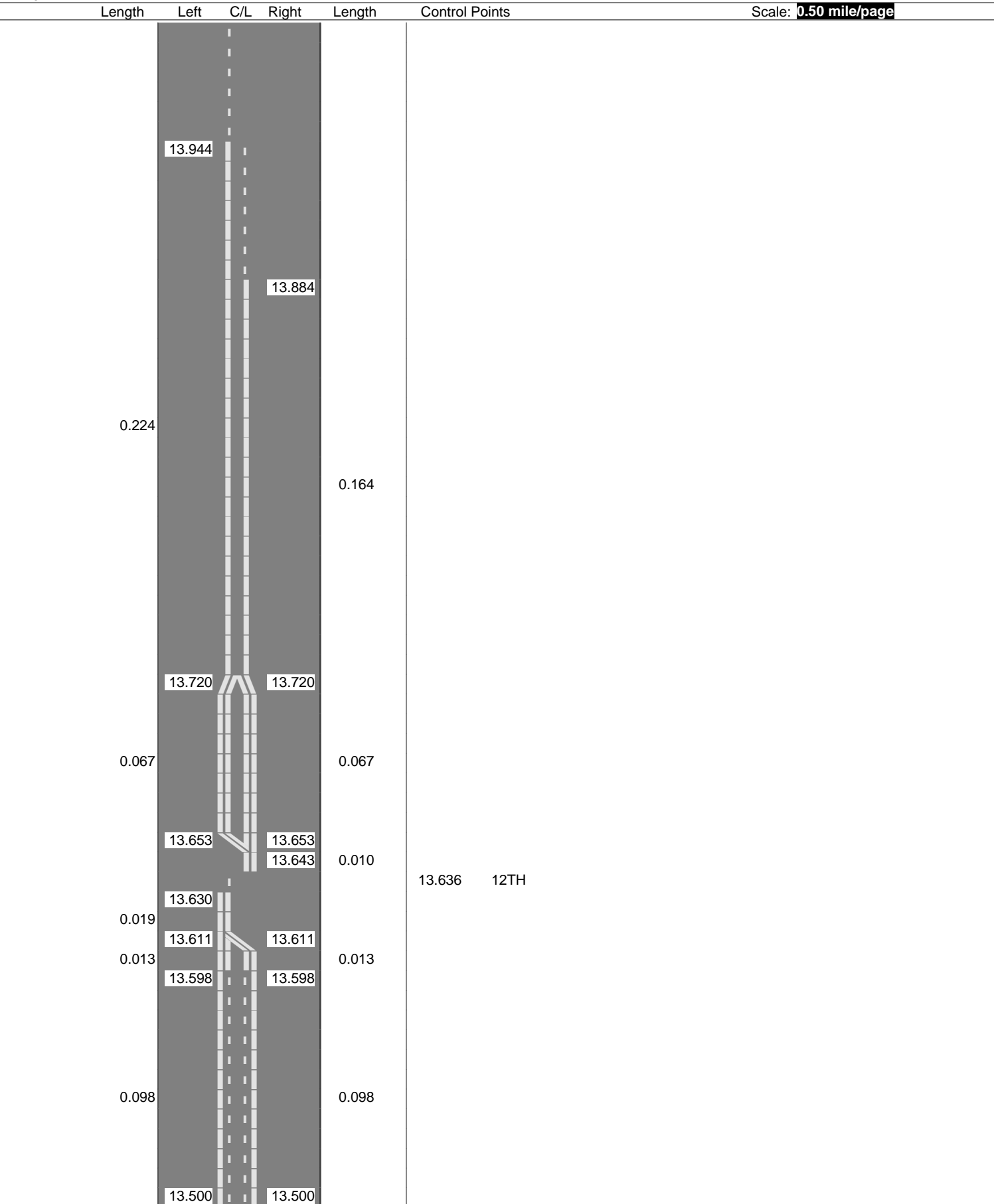
ODOT District 11 No Passing Zone Log (CAR)

Route: **0043R (SCARSR00043**C)**

From: **0.000 LEAVE JEF CO**

Length: **26.254** Direction: **North**

To: **26.254 ENTER STA CO**



Sheet total equivalent length of solid line: 1.061

Accum. total: 16.863

**ODOT District 11
No Passing Zone Log (CAR)**

Route: **0043R (SCARSR00043**C)**

From: **0.000 LEAVE JEF CO**

Length: **26.254** Direction: **North**

To: **26.254 ENTER STA CO**

Length	Left	C/L	Right	Length	Control Points	Scale: 1.00 mile/page
	15.000		15.000			
					14.917 T0152 GALLO RT	
					14.688 T0152 GALLO LT	
0.681					14.570 Mile Post = 015	
				0.956		
					14.475 T1091 JOSH LANE LT	
	14.319					
	14.190					
0.065						
	14.125				14.132	
					14.120 C0024 BACON LT	
					14.116 LEAVE CARROLLTON	
			14.044			

↑ 55mph

**ODOT District 11
No Passing Zone Log (CAR)**

Route: **0043R (SCARSR00043**C)**

From: **0.000 LEAVE JEF CO**

Length: **26.254** Direction: **North**

To: **26.254 ENTER STA CO**

Length	Left	C/L	Right	Length	Control Points	Scale: 1.00 mile/page
0.077	17.000				16.976 BRIDGE	
	16.923					
			16.856	0.103		
	16.793					
			16.753			
			16.623			
0.438					16.571 Mile Post = 017	
				0.438		
	16.355					
			16.185			
	16.127					
0.127						
	16.000					

**ODOT District 11
No Passing Zone Log (CAR)**

Route: **0043R (SCARSR00043**C)**

From: **0.000 LEAVE JEF CO**

Length: **26.254** Direction: **North**

To: **26.254 ENTER STA CO**

Length	Left	C/L	Right	Length	Control Points	Scale: 1.00 mile/page
0.110	17.967					
	17.857					
			17.797	0.110		
			17.687			
	17.644					
			17.550	0.264	17.560 C0015 ARROW	
	17.380			0.340		
			17.210			
	17.026					
0.026	17.000				17.071 T0272 MILO	

**ODOT District 11
No Passing Zone Log (CAR)**

Route: **0043R (SCARSR00043**C)**

From: **0.000 LEAVE JEF CO**

Length: **26.254** Direction: **North**

To: **26.254 ENTER STA CO**

Length	Left	C/L	Right	Length	Control Points	Scale: 1.00 mile/page
				18.605	T0675 TONGO LT	
				18.564	Mile Post = 019	

**ODOT District 11
No Passing Zone Log (CAR)**

Route: **0043R (SCARSR00043**C)**

From: **0.000 LEAVE JEF CO**

Length: **26.254** Direction: **North**

To: **26.254 ENTER STA CO**

Length	Left	C/L	Right	Length	Control Points	Scale: 1.00 mile/page
	20.000		20.000			
					19.905 BRIDGE	
					19.748 C0030 BELLFLOWER RT	
0.779					19.556 Mile Post = 020	
				0.949		
	19.221					
			19.051			
					19.003 T1298 LT	

**ODOT District 11
No Passing Zone Log (CAR)**

Route: **0043R (SCARSR00043**C)**

From: **0.000 LEAVE JEF CO**

Length: **26.254** Direction: **North**

To: **26.254 ENTER STA CO**

Length	Left	C/L	Right	Length	Control Points	Scale: 1.00 mile/page
	21.000				20.968 T1070 SANDY LANE LT	
0.219			20.873			
	20.781			0.262		
			20.611			
	20.572					
0.134						
	20.438					
			20.402	0.134		
			20.268			
	20.219					
0.219						
			20.049	0.049	20.034 C0030 BELLFLOWER LT	
	20.000		20.000			

**ODOT District 11
No Passing Zone Log (CAR)**

Route: **0043R (SCARSR00043**C)**

From: **0.000 LEAVE JEF CO**

Length: **26.254** Direction: **North**

To: **26.254 ENTER STA CO**

Length	Left	C/L	Right	Length	Control Points	Scale: 1.00 mile/page
0.115	22.000		22.000	0.285	21.995 S0183R	
	21.977		21.977		21.972 C0081 CORAL LT	
0.359	21.862		21.692	0.359	21.857 T0643 SYCAMORE LT	
	21.639		21.469		21.408 T0224 LEMON RT	
0.043	21.280		21.110	0.043	21.053 BRIDGE	
	21.043		21.000			

**ODOT District 11
No Passing Zone Log (CAR)**

Route: **0043R (SCARSR00043**C)**

From: **0.000 LEAVE JEF CO**

Length: **26.254** Direction: **North**

To: **26.254 ENTER STA CO**

Length	Left	C/L	Right	Length	Control Points	Scale: 0.50 mile/page
	22.500		22.500			
					22.455	↑ 50mph
					22.356	ENTER MALVERN
					22.296	Mile Post = 023
0.444				0.444		
					22.147	T1062 KNOPP LT
	22.056		22.056			
0.051				0.051		
	22.005		22.005			

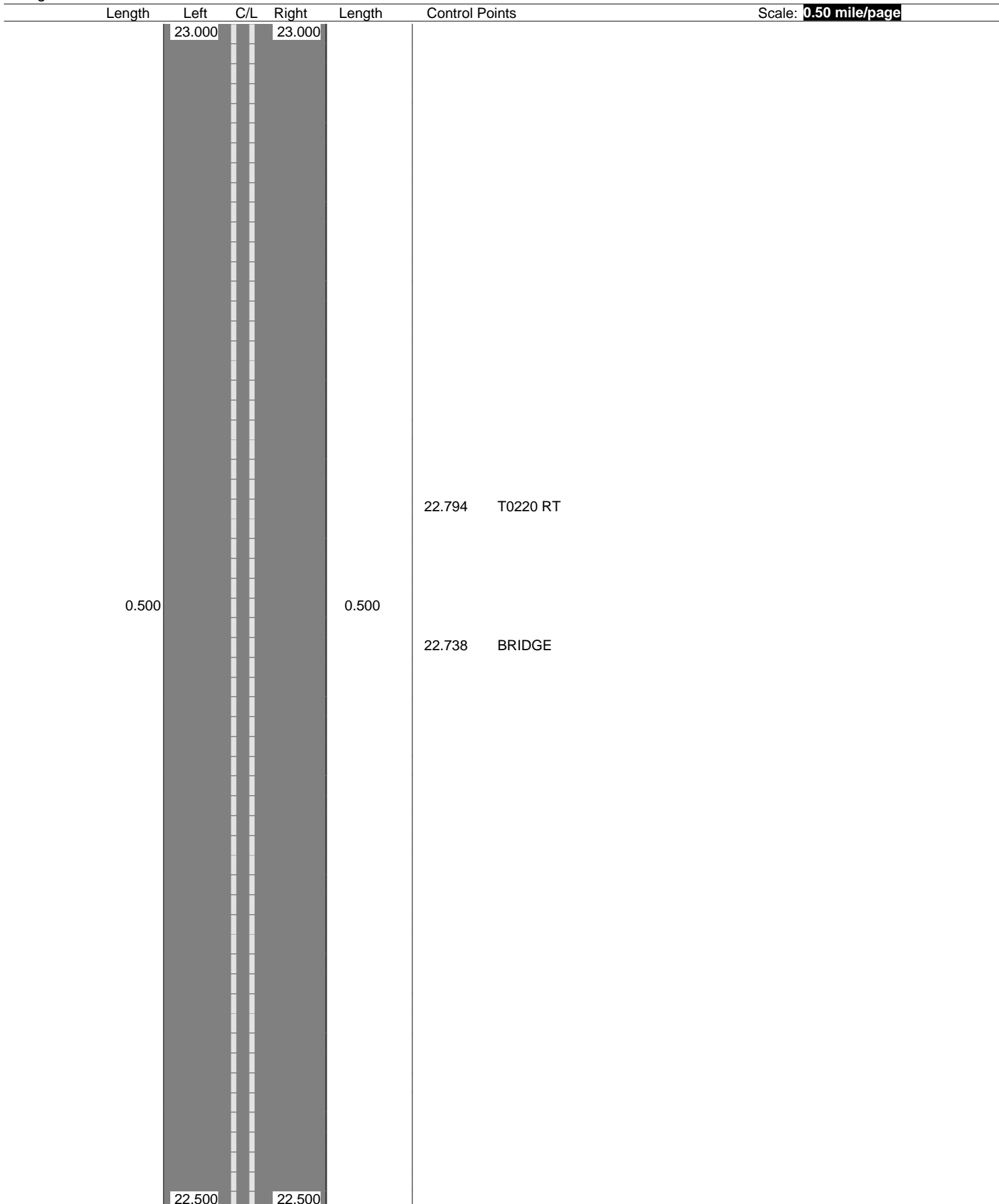
**ODOT District 11
No Passing Zone Log (CAR)**

Route: **0043R (SCARSR00043**C)**

From: **0.000 LEAVE JEF CO**

Length: **26.254** Direction: **North**

To: **26.254 ENTER STA CO**



**ODOT District 11
No Passing Zone Log (CAR)**

Route: **0043R (SCARSR00043**C)**

From: **0.000 LEAVE JEF CO**

Length: **26.254** Direction: **North**

To: **26.254 ENTER STA CO**

Length	Left	C/L	Right	Length	Control Points	Scale: 1.00 mile/page
					23.770 T1036 BROWN RT	
					23.690 T1044 HARDING RT	
					23.623 BRIDGE	
					23.621 LEAVE MALVERN	
0.095	23.603					
	23.508				23.484	↑ 55mph
			23.409	0.095		
			23.314			
	23.196				23.266 Mile Post = 024	
0.196					23.135	↑ 35mph
			23.044			
	23.000		23.000	0.044		


**ODOT District 11
No Passing Zone Log (CAR)**

Route: **0043R (SCARSR00043**C)**

From: **0.000 LEAVE JEF CO**

Length: **26.254** Direction: **North**

To: **26.254 ENTER STA CO**

Length	Left	C/L	Right	Length	Control Points	Scale: 1.00 mile/page
				24.959	T0214 LARGO RT	
				24.793	T1156 MALWAYNE LT	
				24.244	Mile Post = 025	
				24.034	T1072 MAPLE RT	

**ODOT District 11
No Passing Zone Log (CAR)**

Route: **0043R (SCARSR00043**C)**

From: **0.000 LEAVE JEF CO**

Length: **26.254** Direction: **North**

To: **26.254 ENTER STA CO**

Length	Left	C/L	Right	Length	Control Points
	26.000				
0.193			25.882		
	25.807			0.245	
			25.637		25.663 T0213 LARDON RT
	25.336				25.302 NELSON LT
0.113					25.247 Mile Post = 026
	25.223				
			25.166	0.113	
			25.053		
					25.002 T1061 WILCO LT

Sheet total equivalent length of solid line: 0.895

Accum. total: 31.511

ODOT District 11 No Passing Zone Log (CAR)

Route: **0043R (SCARSR00043**C)**

From: **0.000 LEAVE JEF CO**

Length: **26.254** Direction: **North**

To: **26.254 ENTER STA CO**

Length	Left	C/L	Right	Length	Control Points	Scale: 1.00 mile/page
0.052		26.052		0.023	26.254 ENTER STA CO	
		26.231				
		26.254				