

**ODOT District 11  
No Passing Zone Log (CAR)**

Route: **0171R (SCARSR00171\*\*C)**  
 Length: **10.720** Direction: **East**

From: **0.000 LEAVE STA CO**  
 To: **10.720 S0009R KENSINGTON**

Length	Left	C/L	Right	Length	Control Points	Scale: 1.00 mile/page
	1.000		1.000	0.995	Mile Post = 001	
				0.875	T0427 RIDER RT	
1.000						
				0.109	T0204 KNIGHT LT	
	0.000		0.000	0.000	Mile Post = 000	
				0.000	LEAVE STA CO	


Sheet total equivalent length of solid line: 2.000

Accum. total: 2.000

ODOT District 11  
No Passing Zone Log (CAR)

Route: **0171R (SCARSR00171\*\*C)**  
Length: **10.720**      Direction: **East**

From: **0.000 LEAVE STA CO**  
To: **10.720 S0009R KENSINGTON**




**ODOT District 11  
No Passing Zone Log (CAR)**

Route: **0171R (SCARSR00171\*\*C)**

From: **0.000 LEAVE STA CO**

Length: **10.720** Direction: **East**

To: **10.720 S0009R KENSINGTON**



Sheet total equivalent length of solid line: 2.000

Accum. total: 6.000

**ODOT District 11  
No Passing Zone Log (CAR)**

Route: **0171R (SCARSR00171\*\*C)**

From: **0.000 LEAVE STA CO**

Length: **10.720** Direction: **East**

To: **10.720 S0009R KENSINGTON**

Length	Left	C/L	Right	Length	Control Points	Scale: 1.00 mile/page
	4.000		4.000		3.980 Mile Post = 004	
0.342						
	3.658			0.512	3.763 T0202 KENO LT	
	3.486		3.488			
			3.316			
0.486						
	3.000		3.000	0.316	3.176 C0029 BEDROCK RT	

Sheet total equivalent length of solid line: 1.742

Accum. total: 7.742


**ODOT District 11  
No Passing Zone Log (CAR)**

Route: **0171R (SCARSR00171\*\*C)**

From: **0.000 LEAVE STA CO**

Length: **10.720** Direction: **East**

To: **10.720 S0009R KENSINGTON**



Sheet total equivalent length of solid line: 2.000

Accum. total: 9.742

**ODOT District 11  
No Passing Zone Log (CAR)**

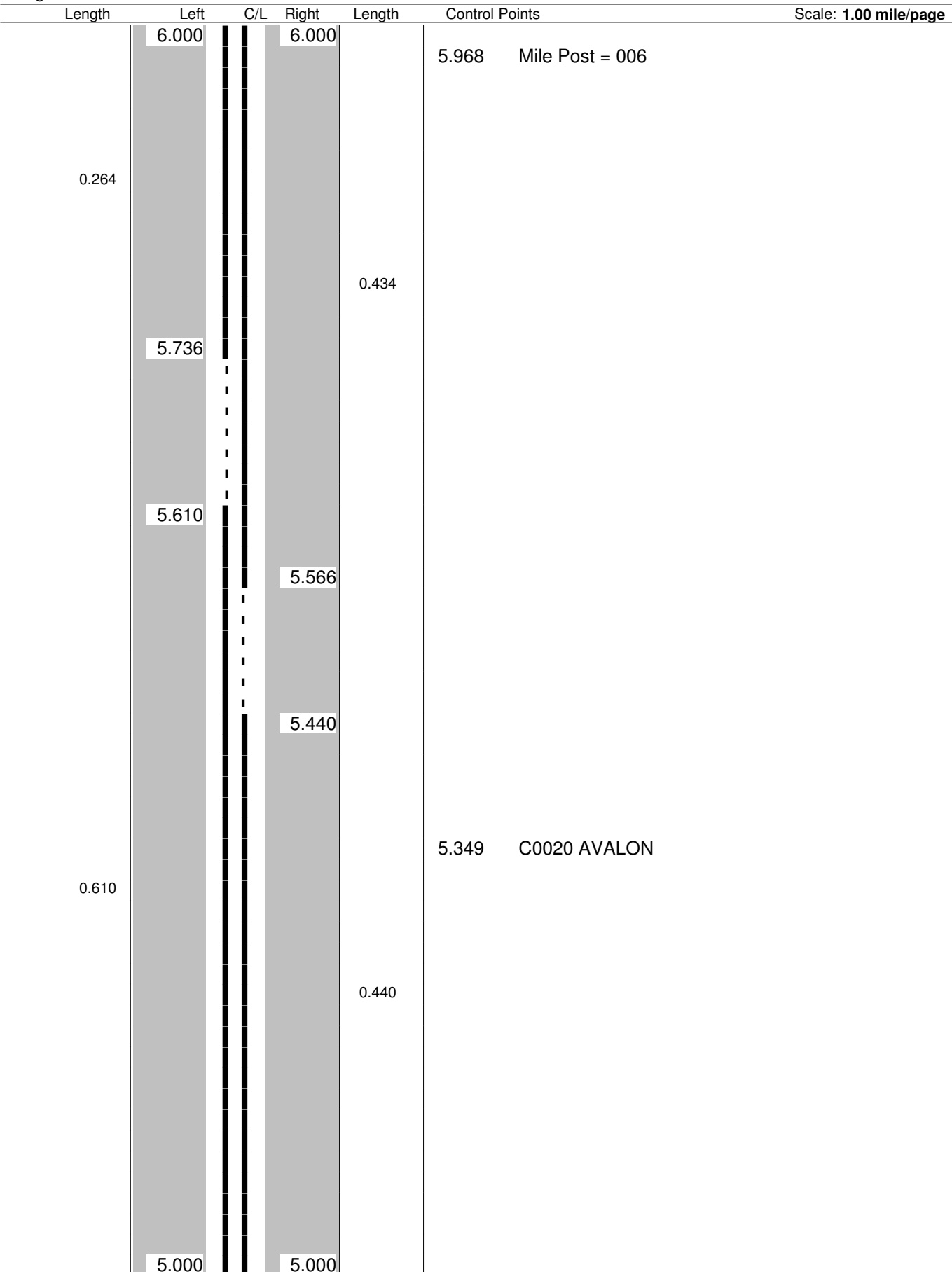
Route: **0171R (SCARSR00171\*\*C)**

From: **0.000 LEAVE STA CO**

Length: **10.720**

Direction: **East**

To: **10.720 S0009R KENSINGTON**



**ODOT District 11  
No Passing Zone Log (CAR)**

Route: **0171R (SCARSR00171\*\*C)**

From: **0.000 LEAVE STA CO**

Length: **10.720** Direction: **East**

To: **10.720 S0009R KENSINGTON**

Length	Left	C/L	Right	Length	Control Points	Scale: 1.00 mile/page
				6.964	Mile Post = 007	
	6.937					
			6.767			
				6.670		↑ 55mph
0.937				6.472	C0015 ARROW RT	
				6.453	C0024 RT	
				6.445	C0015 ARROW LT	
			0.767			
				6.147		↑ 45mph
	6.000		6.000			


**ODOT District 11  
No Passing Zone Log (CAR)**

Route: **0171R (SCARSR00171\*\*C)**

From: **0.000 LEAVE STA CO**

Length: **10.720** Direction: **East**

To: **10.720 S0009R KENSINGTON**






**ODOT District 11  
No Passing Zone Log (CAR)**

Route: **0171R (SCARSR00171\*\*C)**  
 Length: **10.720** Direction: **East**

From: **0.000 LEAVE STA CO**  
 To: **10.720 S0009R KENSINGTON**



Sheet total equivalent length of solid line: 1.982

Accum. total: 17.170

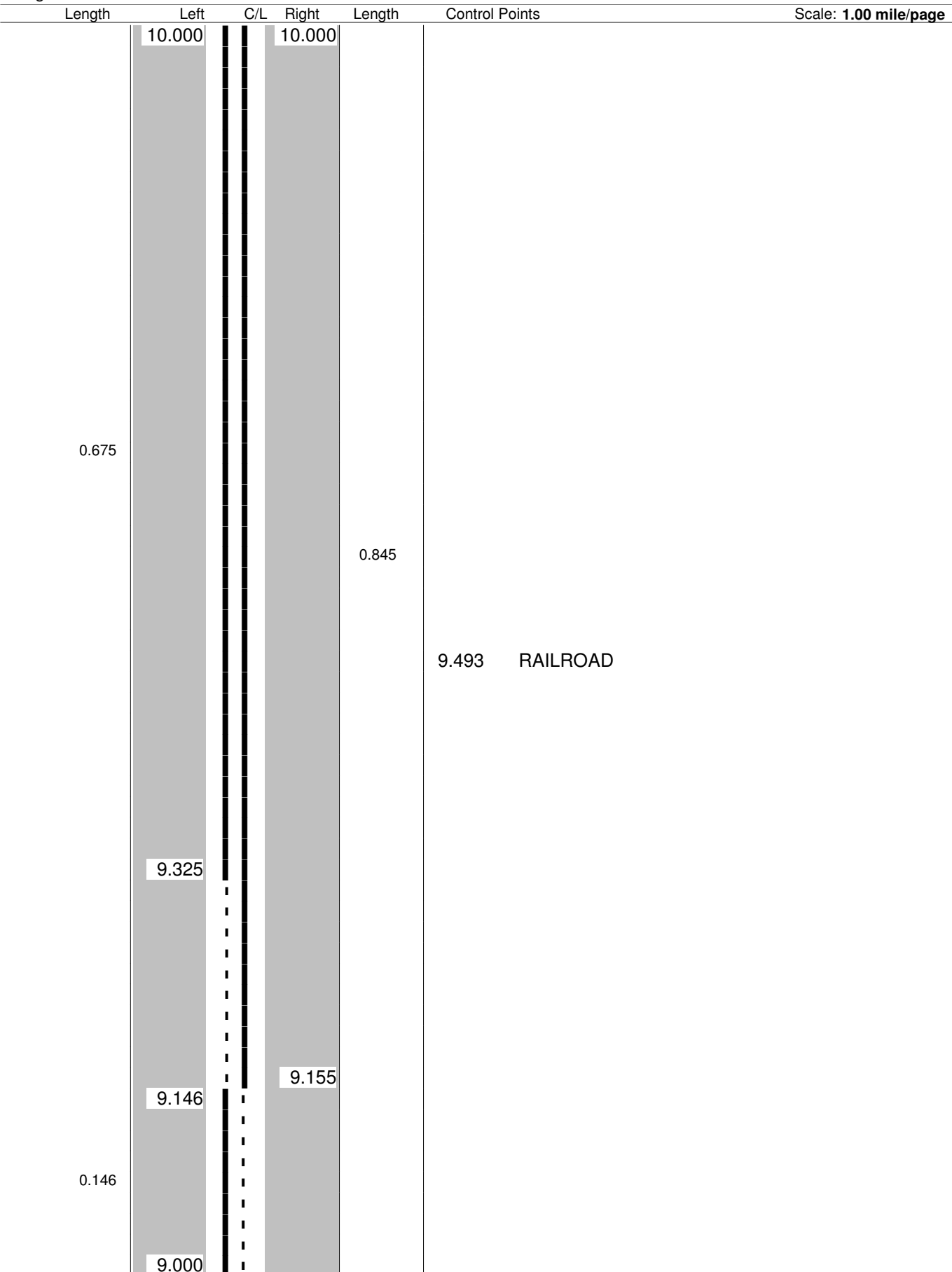
**ODOT District 11  
No Passing Zone Log (CAR)**

Route: **0171R (SCARSR00171\*\*C)**

From: **0.000 LEAVE STA CO**

Length: **10.720** Direction: **East**

To: **10.720 S0009R KENSINGTON**



Sheet total equivalent length of solid line: 1.747

Accum. total: 18.917

**ODOT District 11  
No Passing Zone Log (CAR)**

Route: **0171R (SCARSR00171\*\*C)**

From: **0.000 LEAVE STA CO**

Length: **10.720** Direction: **East**

To: **10.720 S0009R KENSINGTON**

Length	Left	C/L	Right	Length	Control Points	Scale: 1.00 mile/page
--------	------	-----	-------	--------	----------------	-----------------------

