

**ODOT District 11  
No Passing Zone Log (CAR)**

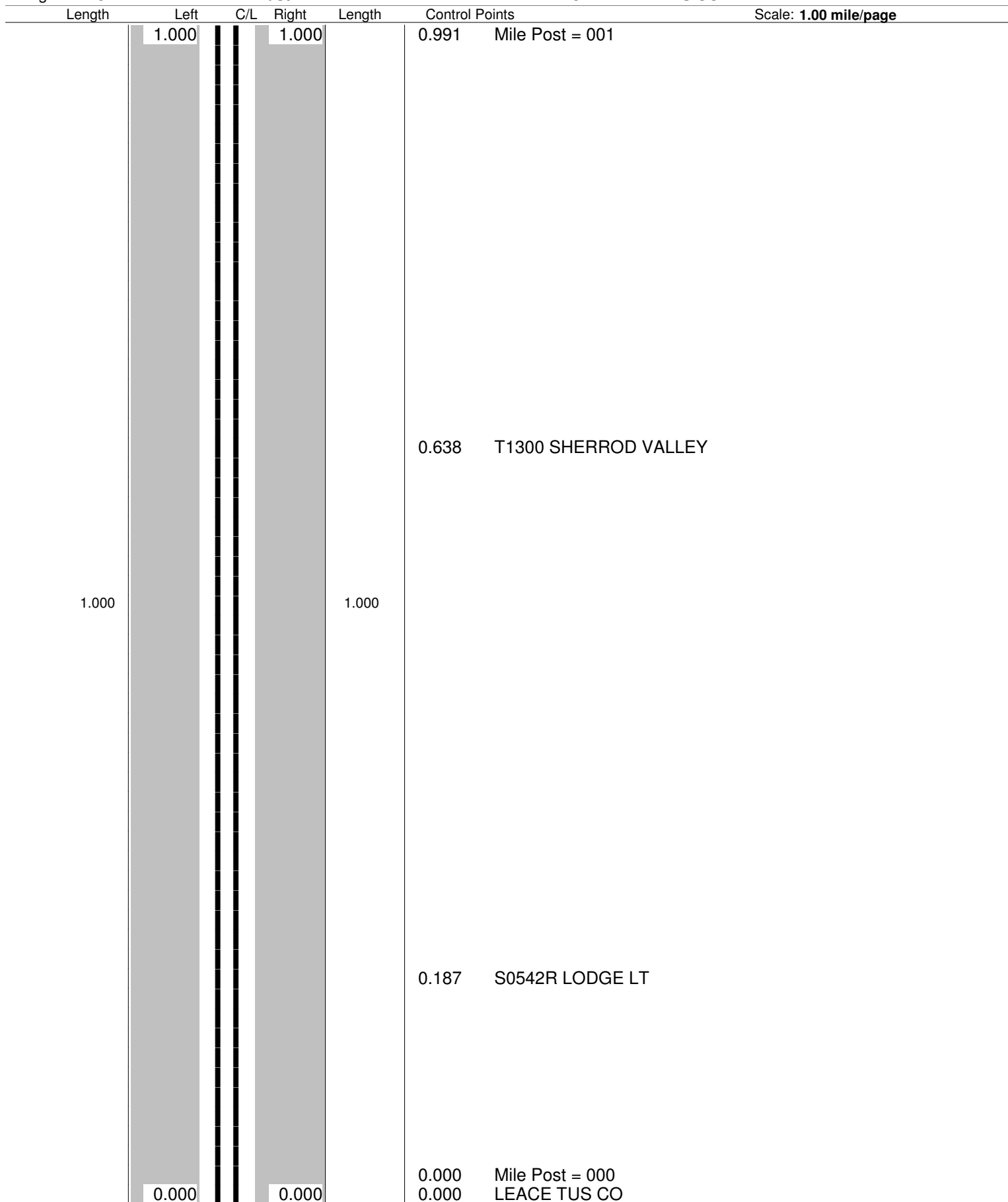
Route: **0212R (SCARSR00212\*\*C)**

Length: **7.732**

Direction: **East**

From: **0.000 LEACE TUS CO**

To: **7.732 ENTER HAS CO**



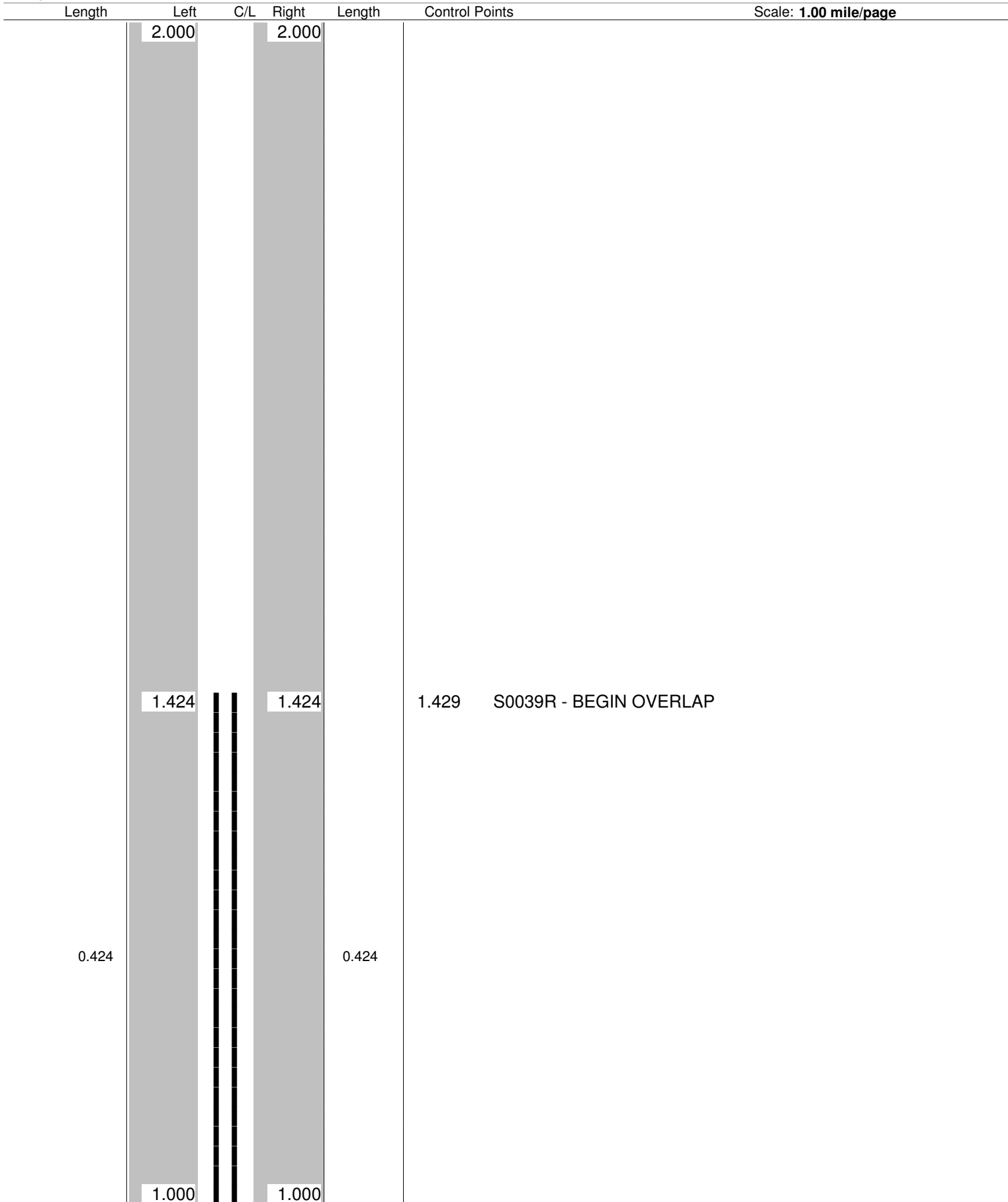
Sheet total equivalent length of solid line: 2.000

Accum. total: 2.000

**ODOT District 11  
No Passing Zone Log (CAR)**

Route: **0212R (SCARSR00212\*\*C)**  
 Length: **7.732** Direction: **East**

From: **0.000 LEACE TUS CO**  
 To: **7.732 ENTER HAS CO**



**ODOT District 11  
No Passing Zone Log (CAR)**

Route: **0212R (SCARSR00212\*\*C)**  
 Length: **7.732** Direction: **East**

From: **0.000 LEACE TUS CO**  
 To: **7.732 ENTER HAS CO**

Length	Left	C/L	Right	Length	Control Points	Scale: 1.00 mile/page
	3.000		3.000			
0.965				0.965	2.593 LEAVE SHERRODSVILLE	
	2.035		2.035		2.191 BRIDGE	
				2.030	S0039R - END OVERLAP	

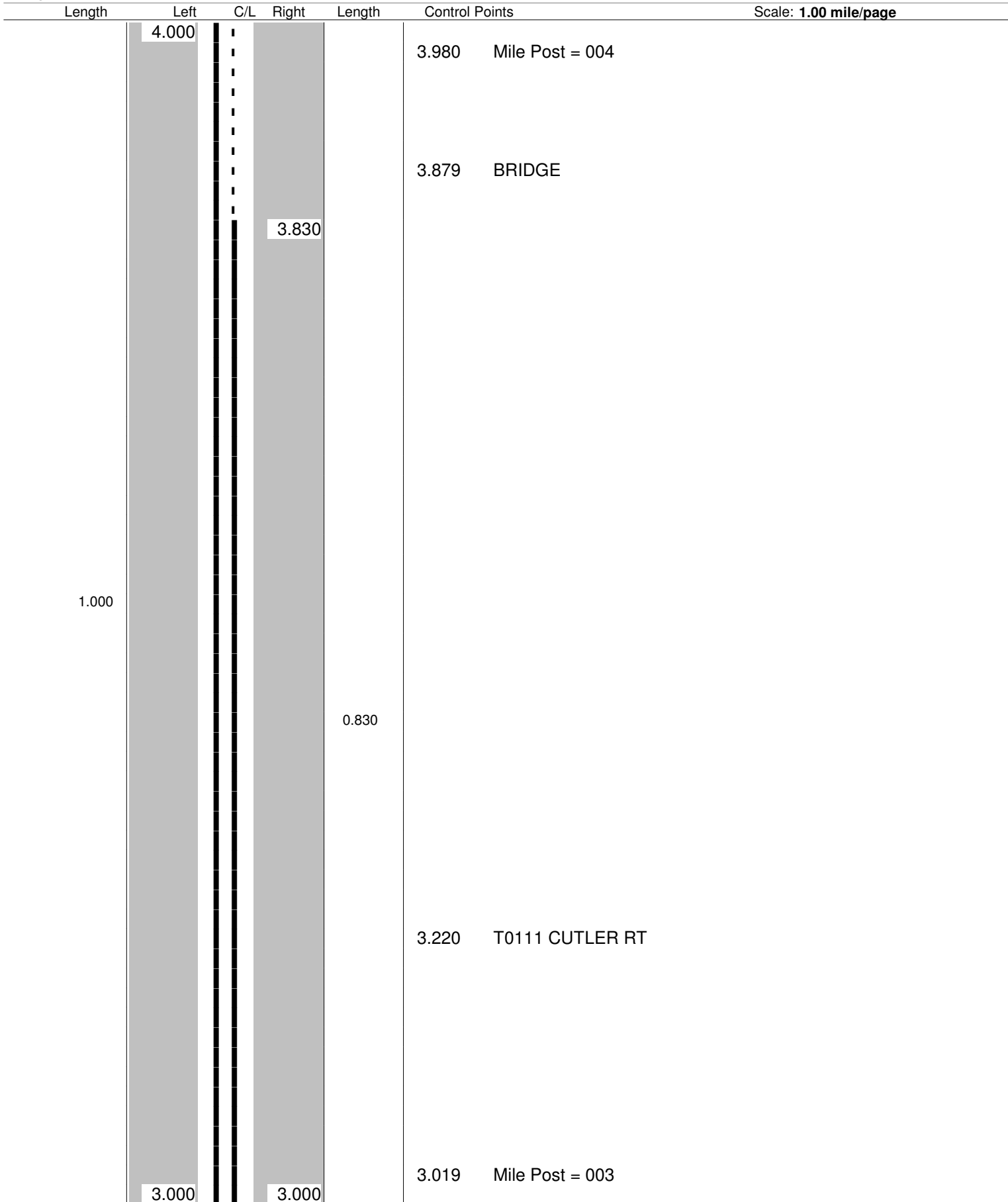
**ODOT District 11  
No Passing Zone Log (CAR)**

Route: **0212R (SCARSR00212\*\*C)**

From: **0.000 LEACE TUS CO**

Length: **7.732** Direction: **East**

To: **7.732 ENTER HAS CO**



**ODOT District 11  
No Passing Zone Log (CAR)**

Route: **0212R (SCARSR00212\*\*C)**

From: **0.000 LEACE TUS CO**

Length: **7.732** Direction: **East**

To: **7.732 ENTER HAS CO**

Length	Left	C/L	Right	Length	Control Points	Scale: 1.00 mile/page
	5.000		4.968		4.971 Mile Post = 005	
0.786					4.667 T0110 CROWDER RT	
					4.632 RAILROAD	
				0.924		
					4.420 BRIDGE	
					4.403 C0052 LT	
	4.214		4.044		4.048 C0052A CAMAY LT	
	4.000					

Sheet total equivalent length of solid line: 1.772

Accum. total: 8.423

**ODOT District 11  
No Passing Zone Log (CAR)**

Route: **0212R (SCARSR00212\*\*C)**

From: **0.000 LEACE TUS CO**

Length: **7.732** Direction: **East**

To: **7.732 ENTER HAS CO**

Length	Left	C/L	Right	Length	Control Points	Scale: 1.00 mile/page
	6.000		6.000		5.971 Mile Post = 006	
					5.884 C0022 AZALEA LT	
					5.866 C0022 SPUR LT	
0.746				0.916		
					5.366 T0109 CROCUS RT	
	5.254					
					5.147 SCHOOL ENT. RT	
0.138			5.084			
	5.000					

Sheet total equivalent length of solid line: 1.850

Accum. total: 10.273

**ODOT District 11  
No Passing Zone Log (CAR)**

Route: **0212R (SCARSR00212\*\*C)**

Length: **7.732**

Direction: **East**

From: **0.000 LEACE TUS CO**

To: **7.732 ENTER HAS CO**

Length	Left	C/L	Right	Length	Control Points	Scale: 1.00 mile/page
	7.000		7.000		6.962 Mile Post = 007	
0.827				0.827	6.613 S0164R AMSTERDAM LT	
					6.555 BRIDGE	
					6.404 LEAVE LEESVILLE	↑ 55mph
					6.404 LEAVE LEESVILLE	
	6.173		6.173		6.169 S0212D LT	
					6.152 C0022 AZALEA RT	
	6.130		6.130		6.132 S0212D LT	
0.130				0.130		
	6.000		6.000		6.008 ENTER LEESVILLE	
					6.007 ENTER LEESVILLE	↑ 35mph

**ODOT District 11  
No Passing Zone Log (CAR)**

Route: **0212R (SCARSR00212\*\*C)**

From: **0.000 LEACE TUS CO**

Length: **7.732** Direction: **East**

To: **7.732 ENTER HAS CO**

Length	Left	C/L	Right	Length	Control Points	Scale: 1.00 mile/page
7.732			7.732	7.732	ENTER HAS CO	
0.732			0.732			
7.000			7.000	7.152	BRIDGE	