


ODOT District 11
No Passing Zone Log (CAR)

Route: **0524R (SCARSR00524**C)**
 Length: **5.210** Direction: **North**

From: **0.000 LEAVE JEF CO**
 To: **5.210 S0039R SALINEVILLE**



Sheet total equivalent length of solid line: 2.000

Accum. total: 2.000


**ODOT District 11
No Passing Zone Log (CAR)**

Route: **0524R (SCARSR00524**C)**

From: **0.000 LEAVE JEF CO**

Length: **5.210** Direction: **North**

To: **5.210 S0039R SALINEVILLE**



Sheet total equivalent length of solid line: 2.000

Accum. total: 4.000

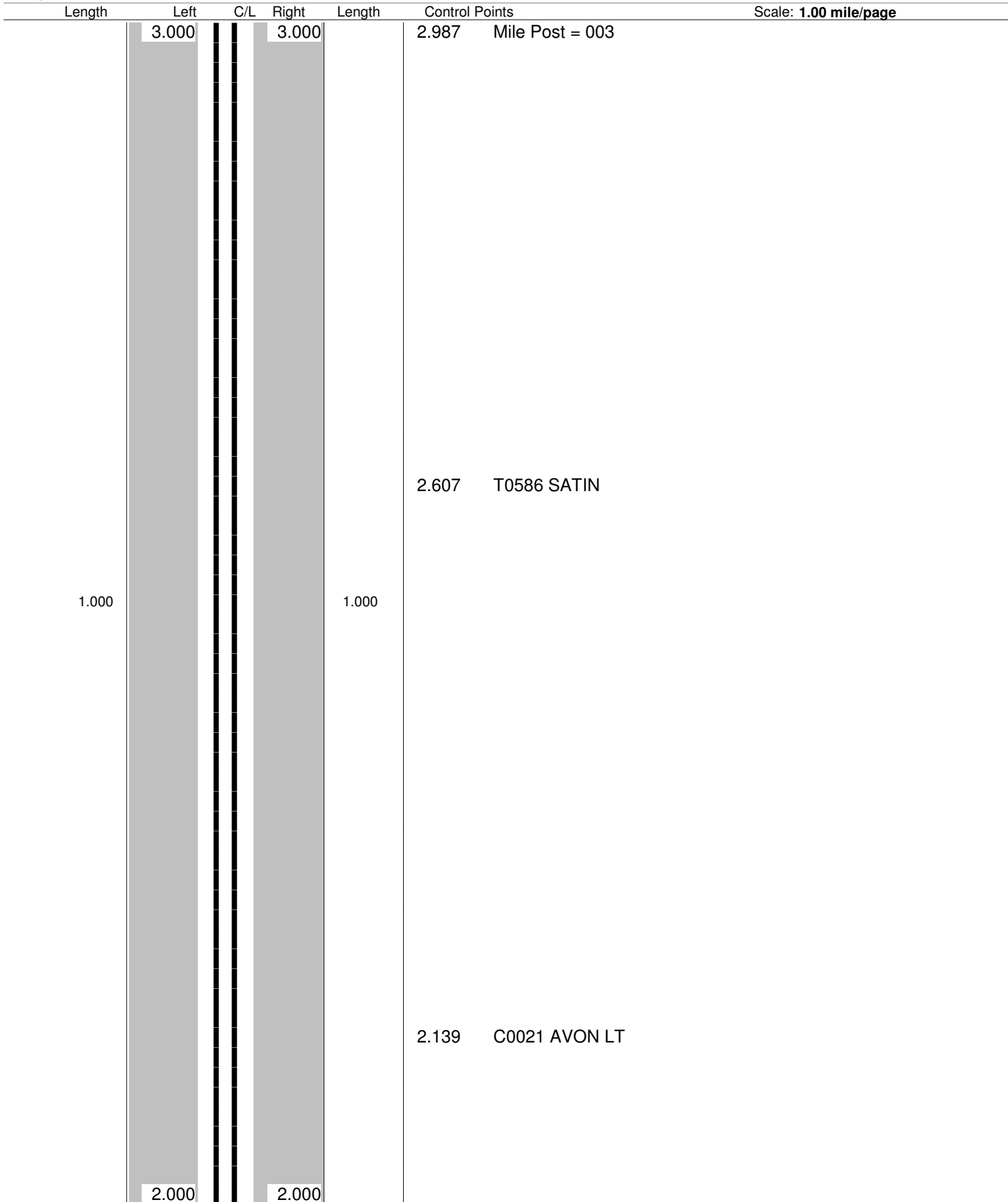
**ODOT District 11
No Passing Zone Log (CAR)**

Route: **0524R (SCARSR00524**C)**

From: **0.000 LEAVE JEF CO**

Length: **5.210** Direction: **North**

To: **5.210 S0039R SALINEVILLE**



Sheet total equivalent length of solid line: 2.000

Accum. total: 6.000


**ODOT District 11
No Passing Zone Log (CAR)**

Route: **0524R (SCARSR00524**C)**

From: **0.000 LEAVE JEF CO**

Length: **5.210** Direction: **North**

To: **5.210 S0039R SALINEVILLE**




Sheet total equivalent length of solid line: 2.000

Accum. total: 8.000

**ODOT District 11
No Passing Zone Log (CAR)**

Route: **0524R (SCARSR00524**C)**
 Length: **5.210** Direction: **North**

From: **0.000 LEAVE JEF CO**
 To: **5.210 S0039R SALINEVILLE**



Sheet total equivalent length of solid line: 2.000

Accum. total: 10.000

**ODOT District 11
No Passing Zone Log (CAR)**

Route: **0524R (SCARSR00524**C)**

From: **0.000 LEAVE JEF CO**

Length: **5.210** Direction: **North**

To: **5.210 S0039R SALINEVILLE**

Length	Left	C/L	Right	Length	Control Points	Scale: 1.00 mile/page
0.210				0.210		
	5.210		5.210		5.210	S0039R SALINEVILLE
					5.118	C0070 CLOVER RT
	5.000		5.000			

Sheet total equivalent length of solid line: 0.420

Accum. total: 10.420