

**ODOT District 11  
No Passing Zone Log (COL)**

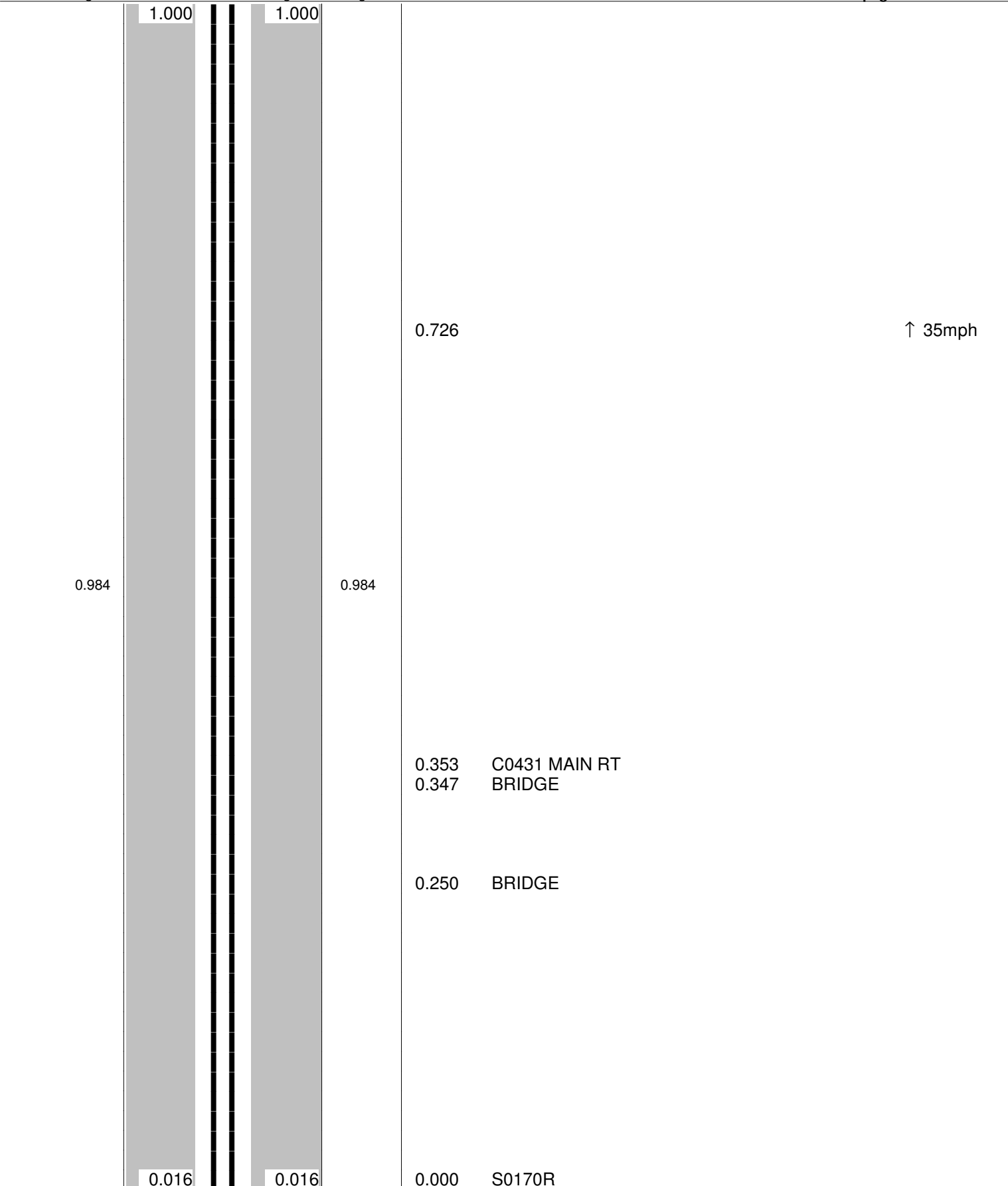
Route: **0046R (SCOLSR00046\*\*C)**

From: **0.000 S0170R**

Length: **6.806** Direction: **North**

To: **6.806 S0007R**

Length      Left      C/L      Right      Length      Control Points      Scale: **1.00 mile/page**



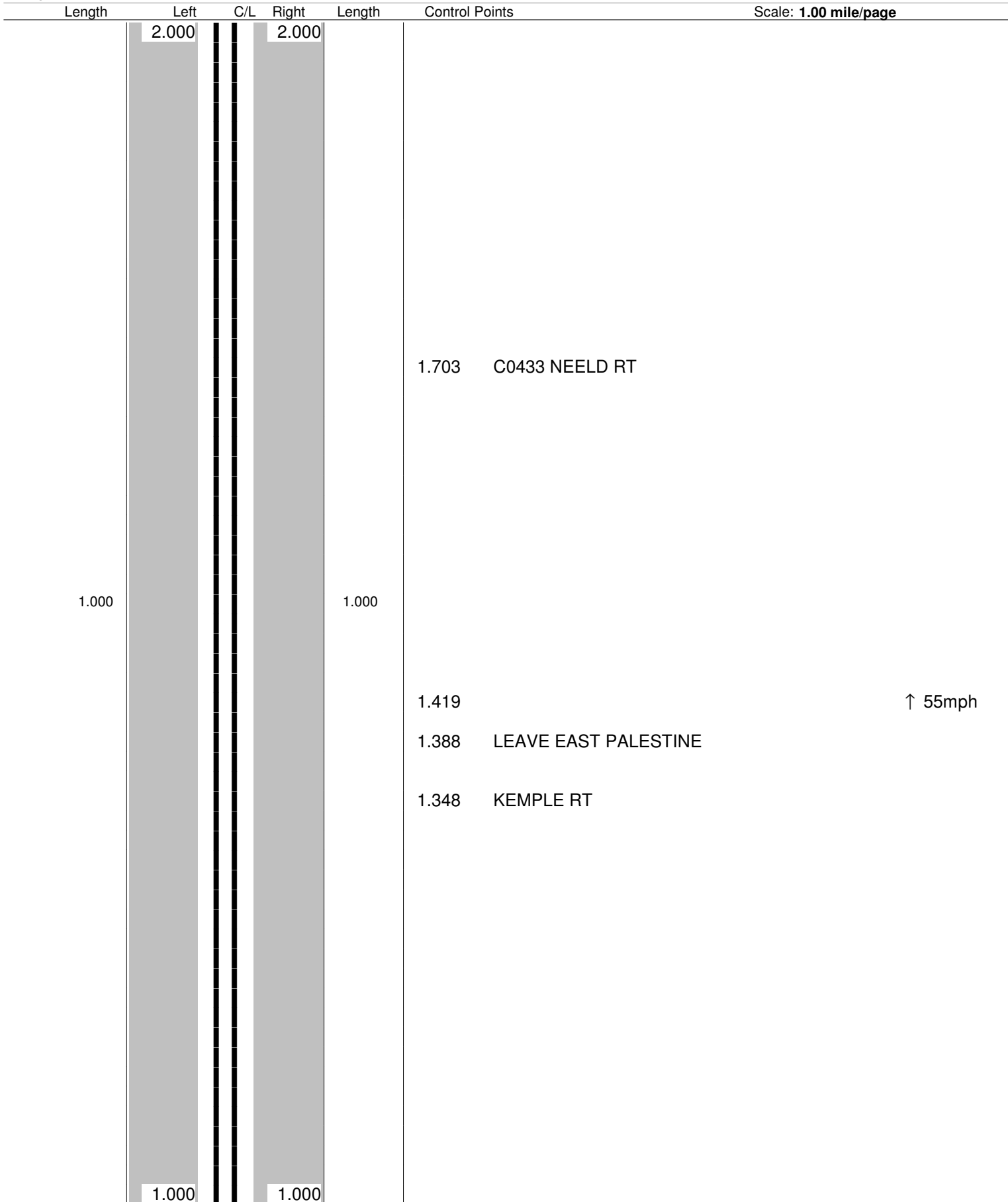
**ODOT District 11  
No Passing Zone Log (COL)**

Route: **0046R (SCOLSR00046\*\*C)**

From: **0.000 S0170R**

Length: **6.806** Direction: **North**

To: **6.806 S0007R**



Sheet total equivalent length of solid line: 2.000

Accum. total: 3.972

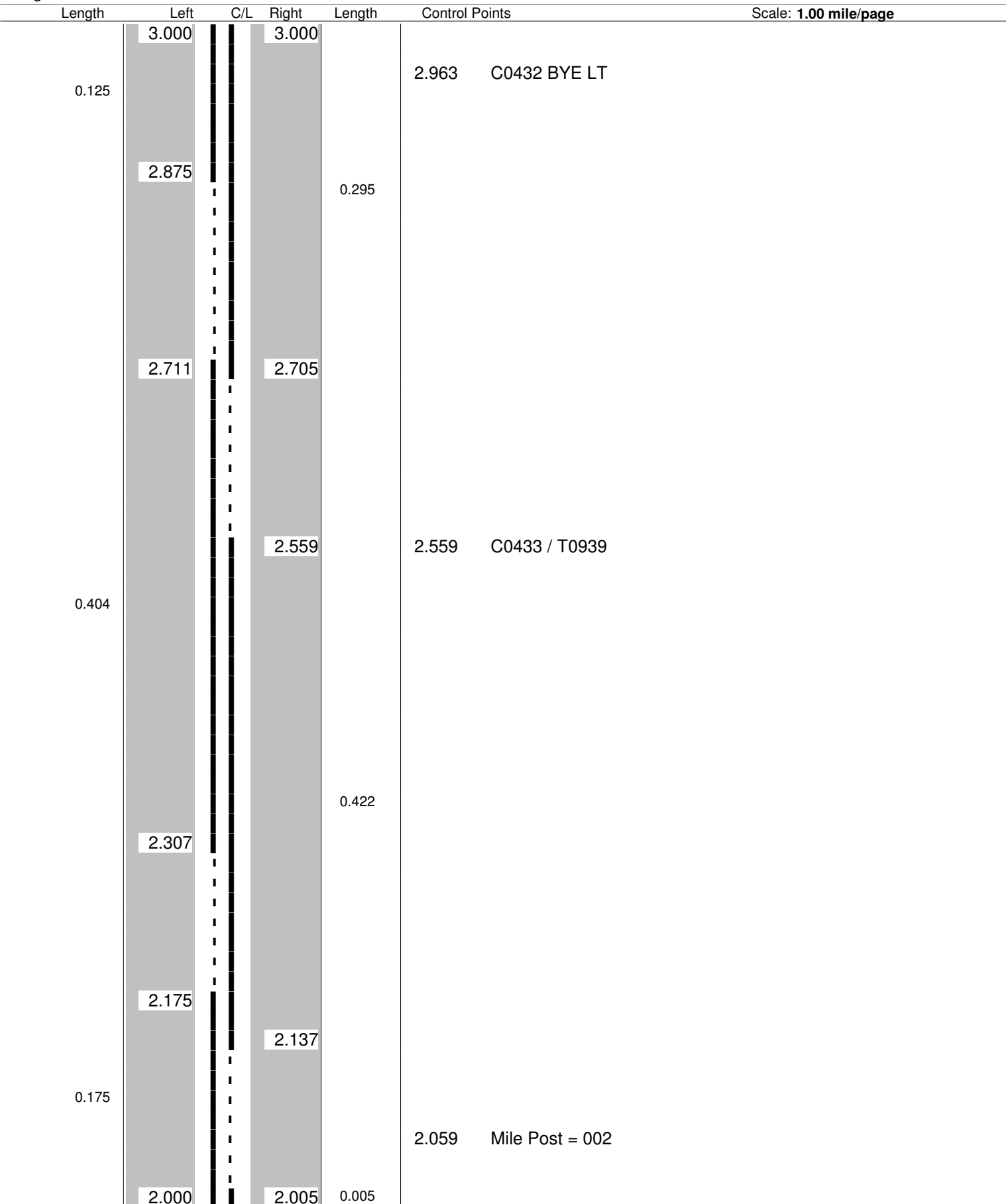
**ODOT District 11  
No Passing Zone Log (COL)**

Route: **0046R (SCOLSR00046\*\*C)**

From: **0.000 S0170R**

Length: **6.806** Direction: **North**

To: **6.806 S0007R**



**ODOT District 11  
No Passing Zone Log (COL)**

Route: **0046R (SCOLSR00046\*\*C)**


From: **0.000 S0170R**

Length: **6.806**

Direction: **North**

To: **6.806 S0007R**

Length      Left      C/L      Right      Length      Control Points      Scale: **1.00 mile/page**



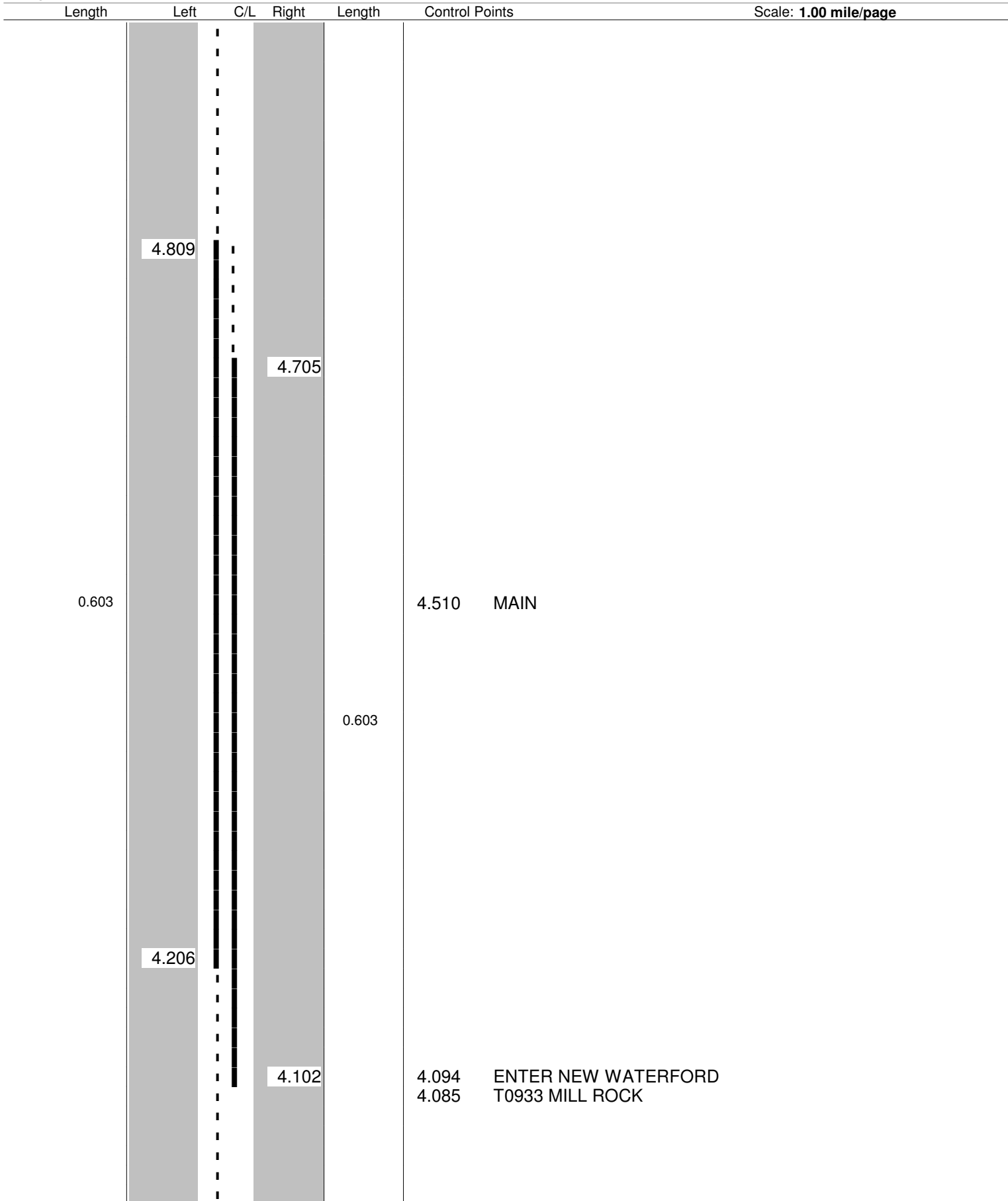
**ODOT District 11  
No Passing Zone Log (COL)**

Route: **0046R (SCOLSR00046\*\*C)**

From: **0.000 S0170R**

Length: **6.806** Direction: **North**

To: **6.806 S0007R**



**ODOT District 11  
No Passing Zone Log (COL)**

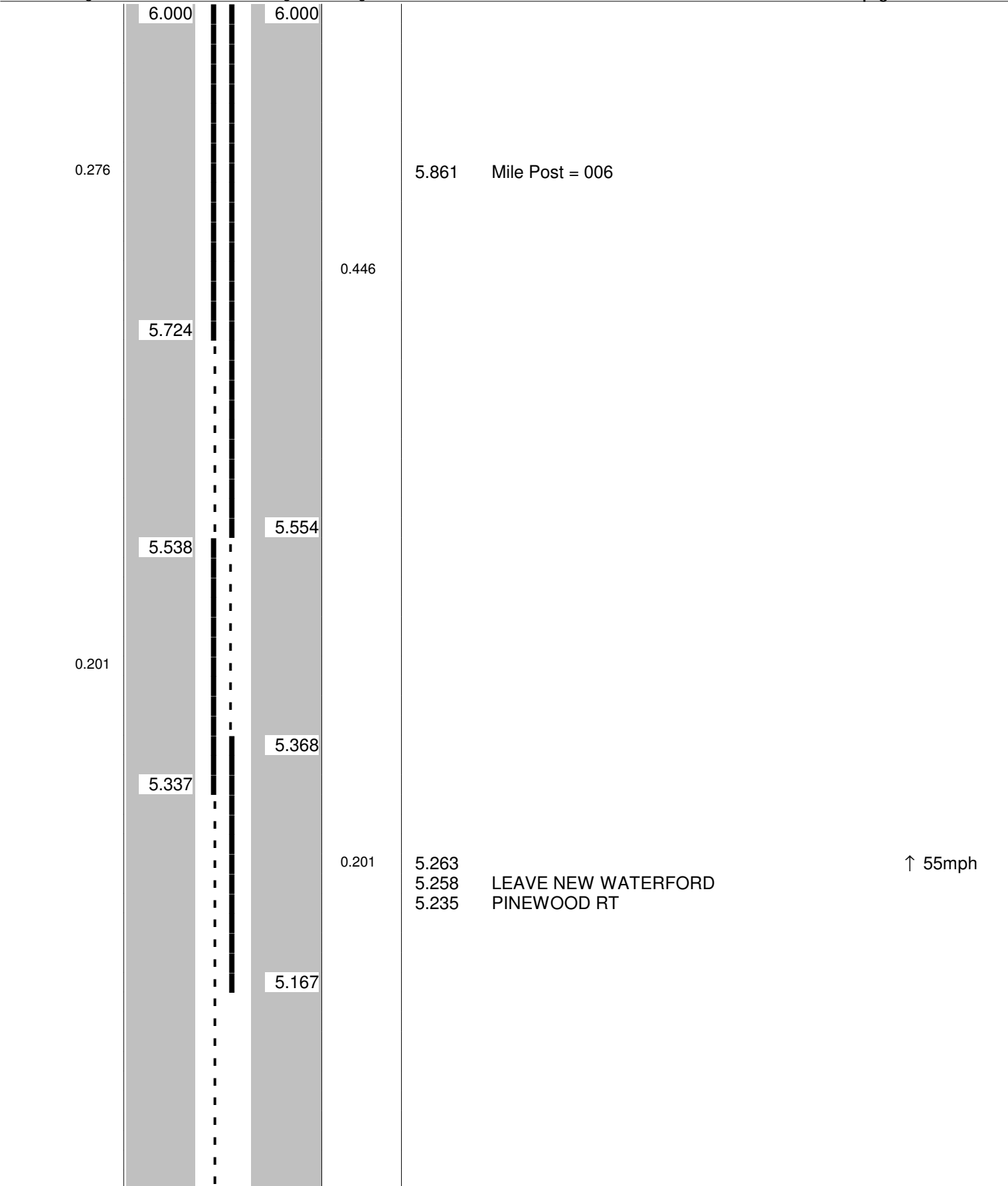
Route: **0046R (SCOLSR00046\*\*C)**

From: **0.000 S0170R**

Length: **6.806** Direction: **North**

To: **6.806 S0007R**

Length      Left      C/L      Right      Length      Control Points      Scale: **1.00 mile/page**



**ODOT District 11  
No Passing Zone Log (COL)**

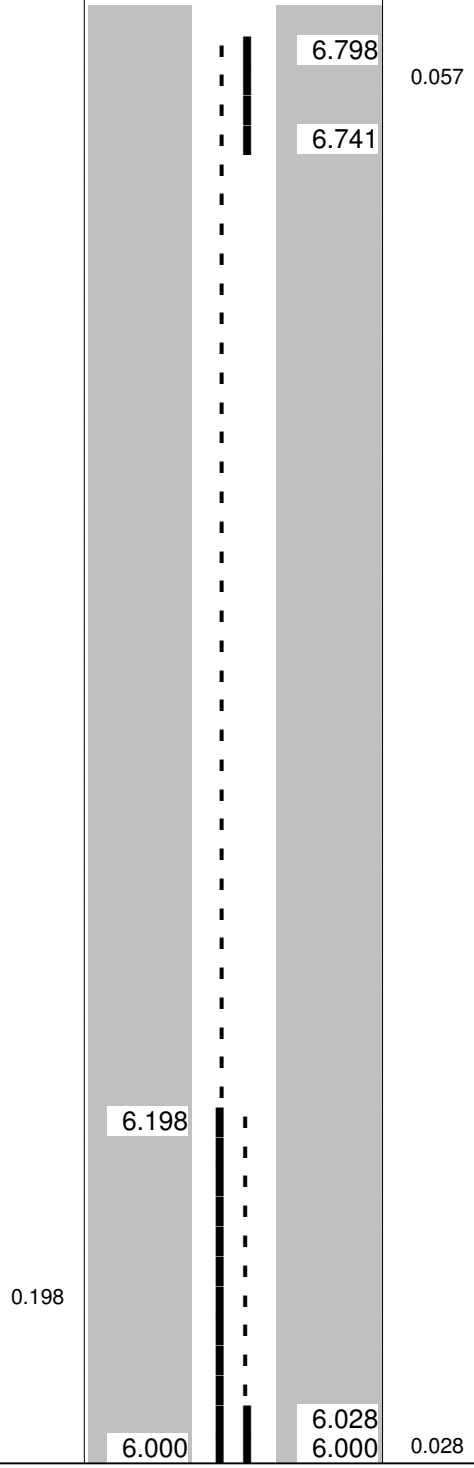
Route: **0046R (SCOLSR00046\*\*C)**

From: **0.000 S0170R**

Length: **6.806** Direction: **North**

To: **6.806 S0007R**

Length	Left	C/L	Right	Length	Control Points	Scale: 1.00 mile/page
--------	------	-----	-------	--------	----------------	-----------------------



6.806 S0007R

6.057 T0886 HATCHER RT