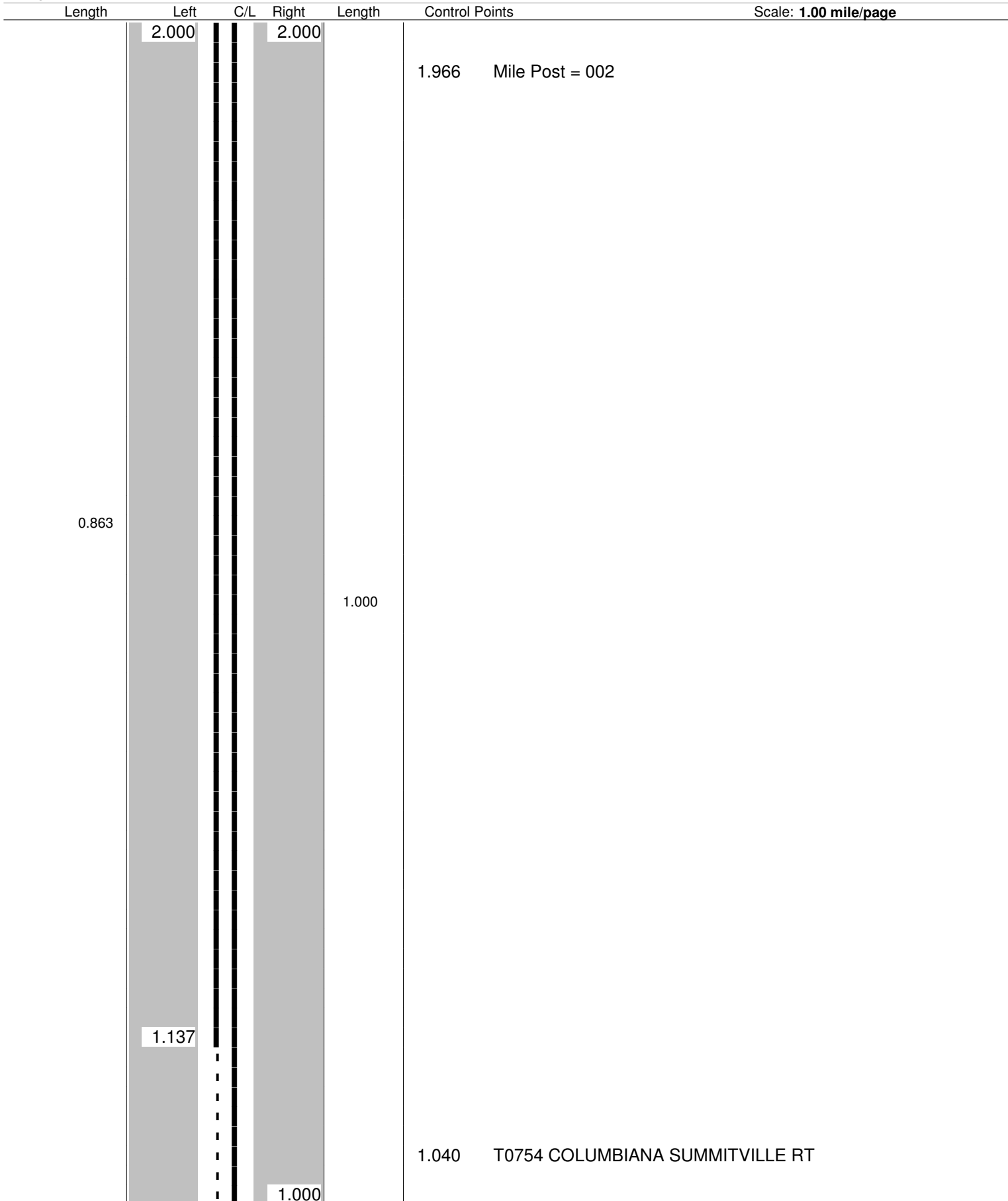




**ODOT District 11  
No Passing Zone Log (COL)**

Route: **0518R (SCOLSR00518\*\*C)**  
 Length: **11.081** Direction: **East**

From: **0.000 S0644R**  
 To: **11.081 U0030R**



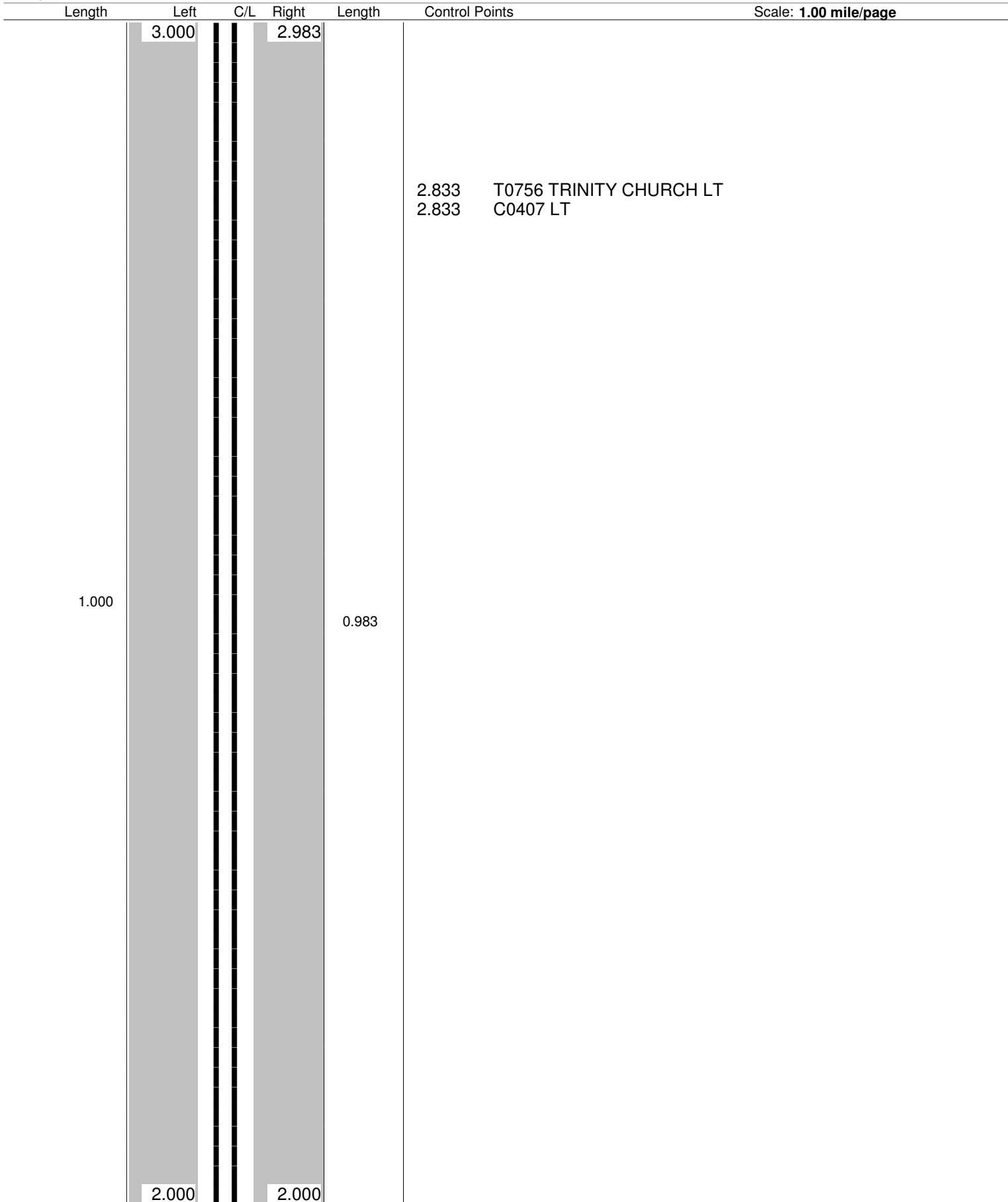
Sheet total equivalent length of solid line: 1.897

Accum. total: 2.832

**ODOT District 11  
No Passing Zone Log (COL)**

Route: **0518R (SCOLSR00518\*\*C)**  
 Length: **11.081** Direction: **East**

From: **0.000 S0644R**  
 To: **11.081 U0030R**



Sheet total equivalent length of solid line: 1.987

Accum. total: 4.819

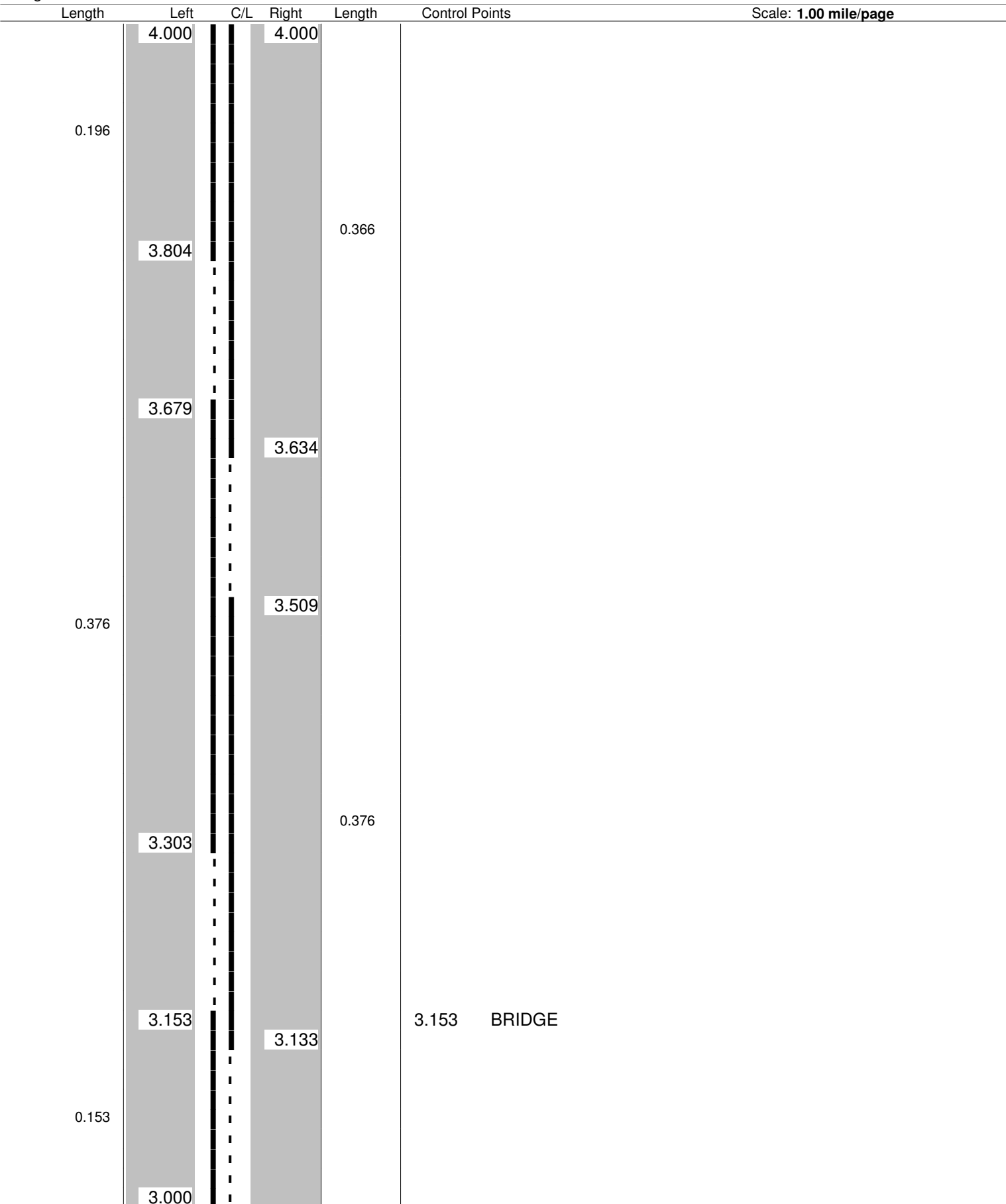
**ODOT District 11  
No Passing Zone Log (COL)**

Route: **0518R (SCOLSR00518\*\*C)**

From: **0.000 S0644R**

Length: **11.081** Direction: **East**

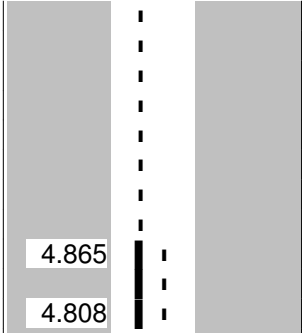
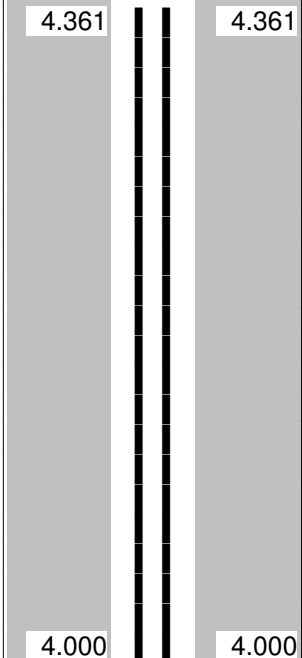
To: **11.081 U0030R**



**ODOT District 11  
No Passing Zone Log (COL)**

Route: **0518R (SCOLSR00518\*\*C)**  
 Length: **11.081** Direction: **East**

From: **0.000 S0644R**  
 To: **11.081 U0030R**

Length	Left	C/L	Right	Length	Control Points
					
0.057	4.865 4.808				4.833 Mile Post = 005 4.800 S0164R - END OVERLAP
					
0.361	4.361		4.361	0.361	4.372 S0164R - BEGIN OVERLAP 4.341 S0164R RT
	4.000		4.000		

**ODOT District 11  
No Passing Zone Log (COL)**

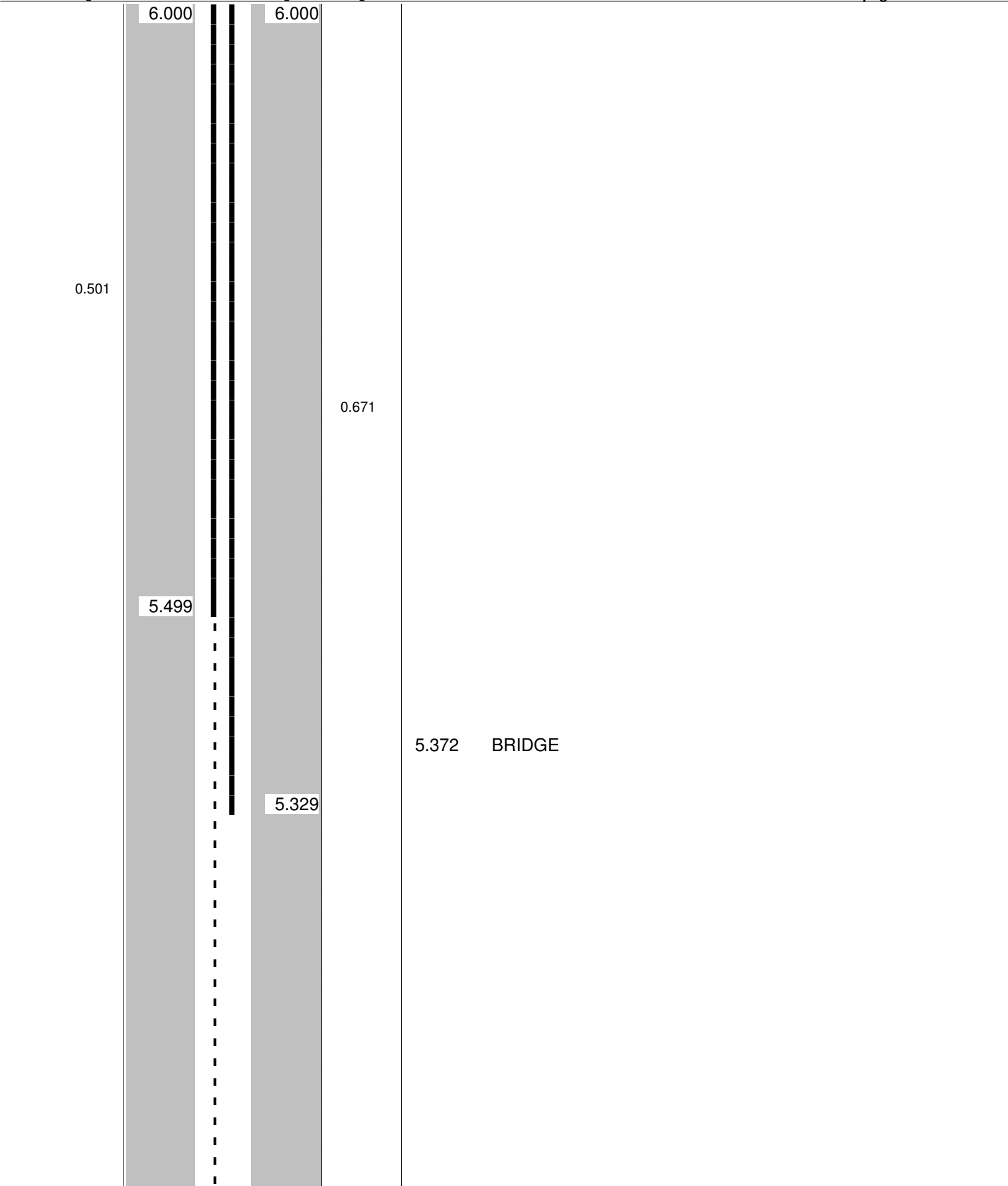
Route: **0518R (SCOLSR00518\*\*C)**

From: **0.000 S0644R**

Length: **11.081** Direction: **East**

To: **11.081 U0030R**


Length      Left      C/L      Right      Length      Control Points      Scale: **1.00 mile/page**



**ODOT District 11  
No Passing Zone Log (COL)**

Route: **0518R (SCOLSR00518\*\*C)**  
 Length: **11.081** Direction: **East**

From: **0.000 S0644R**  
 To: **11.081 U0030R**




Sheet total equivalent length of solid line: 2.000

Accum. total: 10.543

**ODOT District 11  
No Passing Zone Log (COL)**

Route: **0518R (SCOLSR00518\*\*C)**  
 Length: **11.081** Direction: **East**

From: **0.000 S0644R**  
 To: **11.081 U0030R**



Sheet total equivalent length of solid line: 2.000

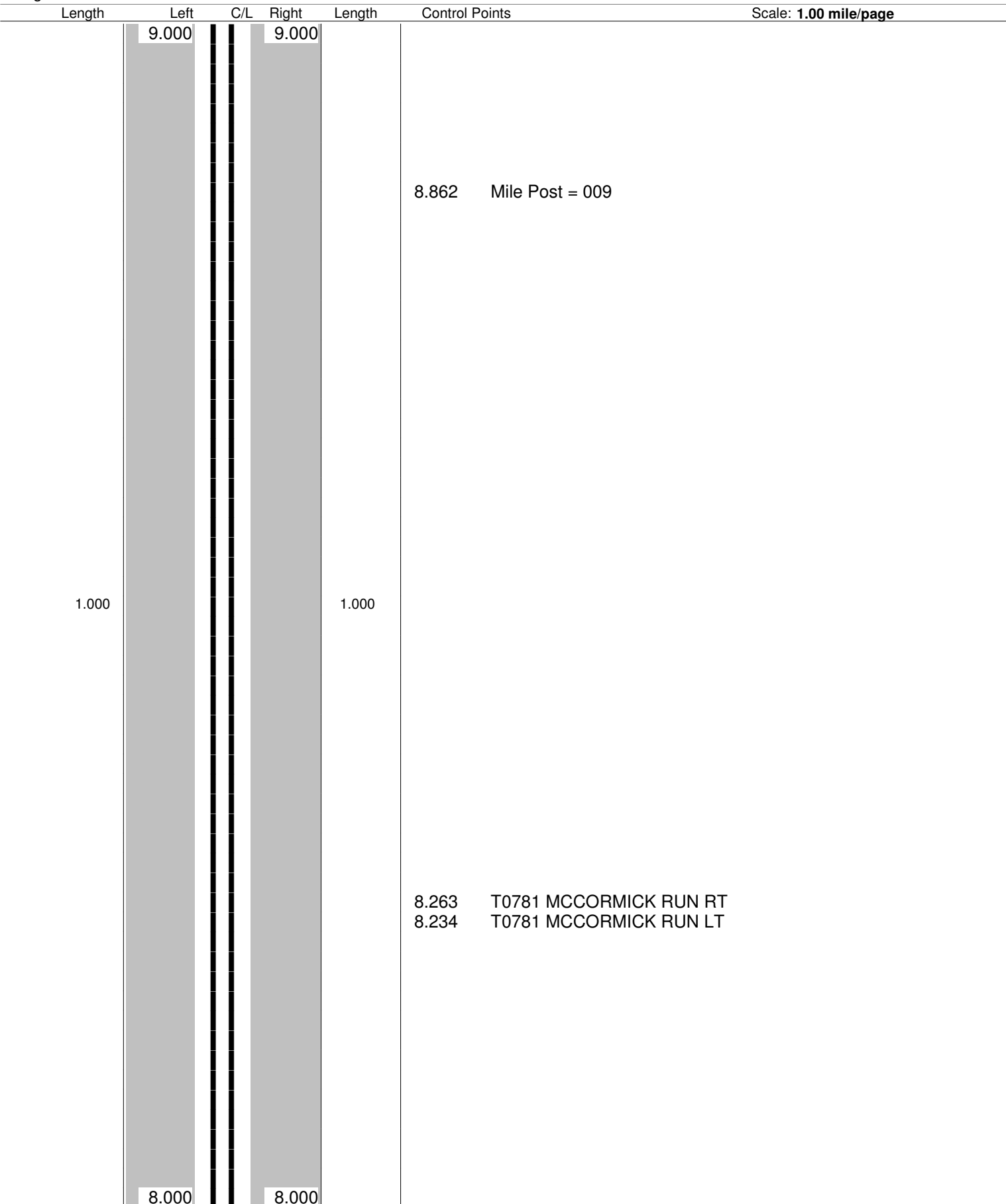
Accum. total: 12.543



**ODOT District 11  
No Passing Zone Log (COL)**

Route: **0518R (SCOLSR00518\*\*C)**  
 Length: **11.081** Direction: **East**

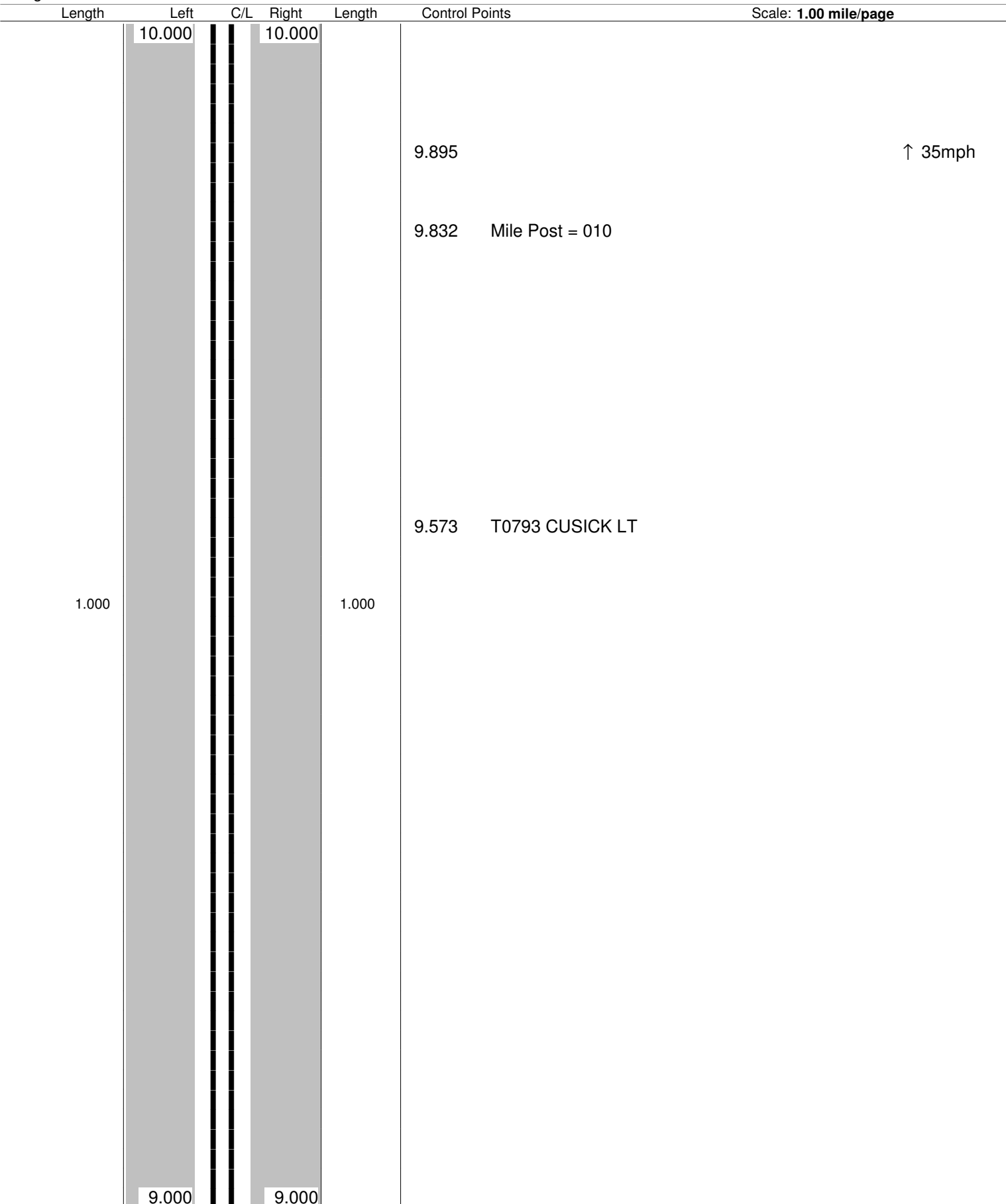
From: **0.000 S0644R**  
 To: **11.081 U0030R**



**ODOT District 11  
No Passing Zone Log (COL)**

Route: **0518R (SCOLSR00518\*\*C)**  
 Length: **11.081** Direction: **East**

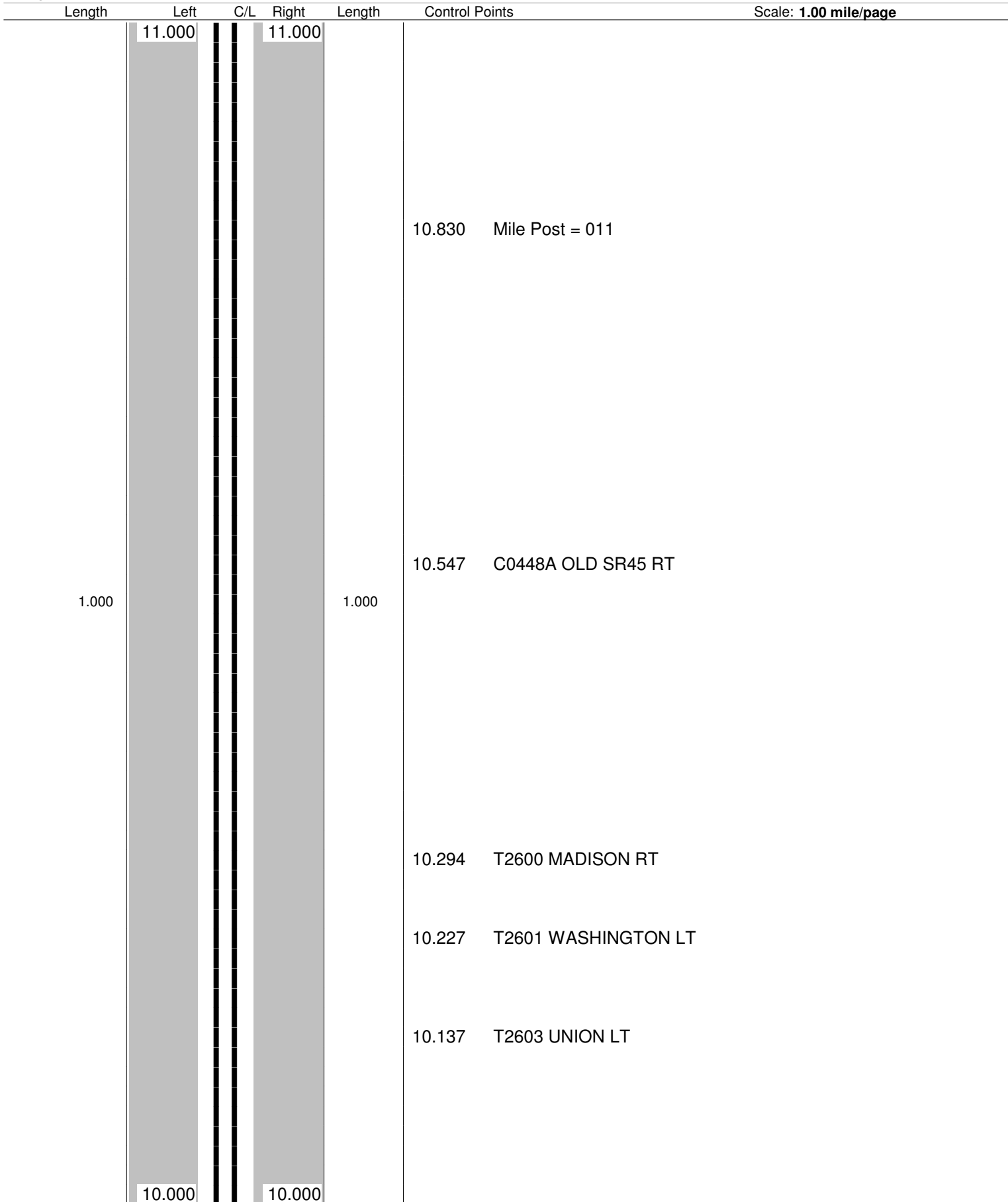
From: **0.000 S0644R**  
 To: **11.081 U0030R**



**ODOT District 11  
No Passing Zone Log (COL)**

Route: **0518R (SCOLSR00518\*\*C)**  
 Length: **11.081** Direction: **East**

From: **0.000 S0644R**  
 To: **11.081 U0030R**



Sheet total equivalent length of solid line: 2.000

Accum. total: 18.543

**ODOT District 11  
No Passing Zone Log (COL)**

Route: **0518R (SCOLSR00518\*\*C)**  
 Length: **11.081**      Direction: **East**

From: **0.000 S0644R**  
 To: **11.081 U0030R**

Length	Left	C/L	Right	Length	Control Points	Scale: 1.00 mile/page
0.025	11.025		11.025	0.025	11.081    U0030R	
	11.000		11.000			