

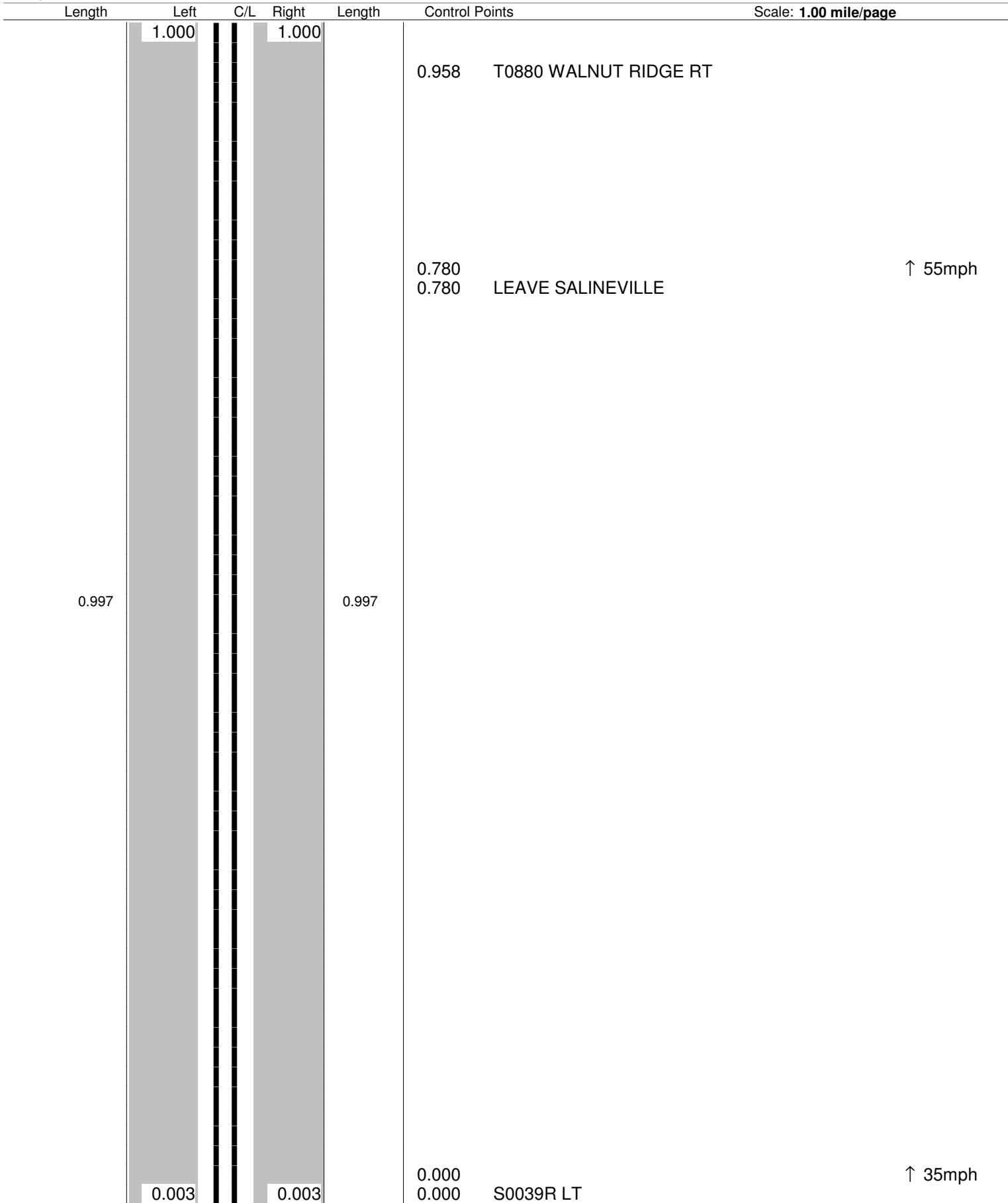
**ODOT District 11
No Passing Zone Log (COL)**

Route: **0644R (SCOLSR00644**C)**

From: **0.000 S0039R**

Length: **11.167** Direction: **North**

To: **11.167 U0030R / S0009R**



Sheet total equivalent length of solid line: 1.995

Accum. total: 1.995

**ODOT District 11
No Passing Zone Log (COL)**

Route: **0644R (SCOLSR00644**C)**

From: **0.000 S0039R**

Length: **11.167** Direction: **North**

To: **11.167 U0030R / S0009R**

Length	Left	C/L	Right	Length	Control Points
	2.000		2.000		
0.410				0.410	1.949 Mile Post = 002
	1.590		1.590		1.590 LEAVE CAR CO - RESUME 1.580 ENTER CAR CO - SUSPEND
0.590				0.590	
	1.000		1.000		

Sheet total equivalent length of solid line: 2.000

Accum. total: 3.995

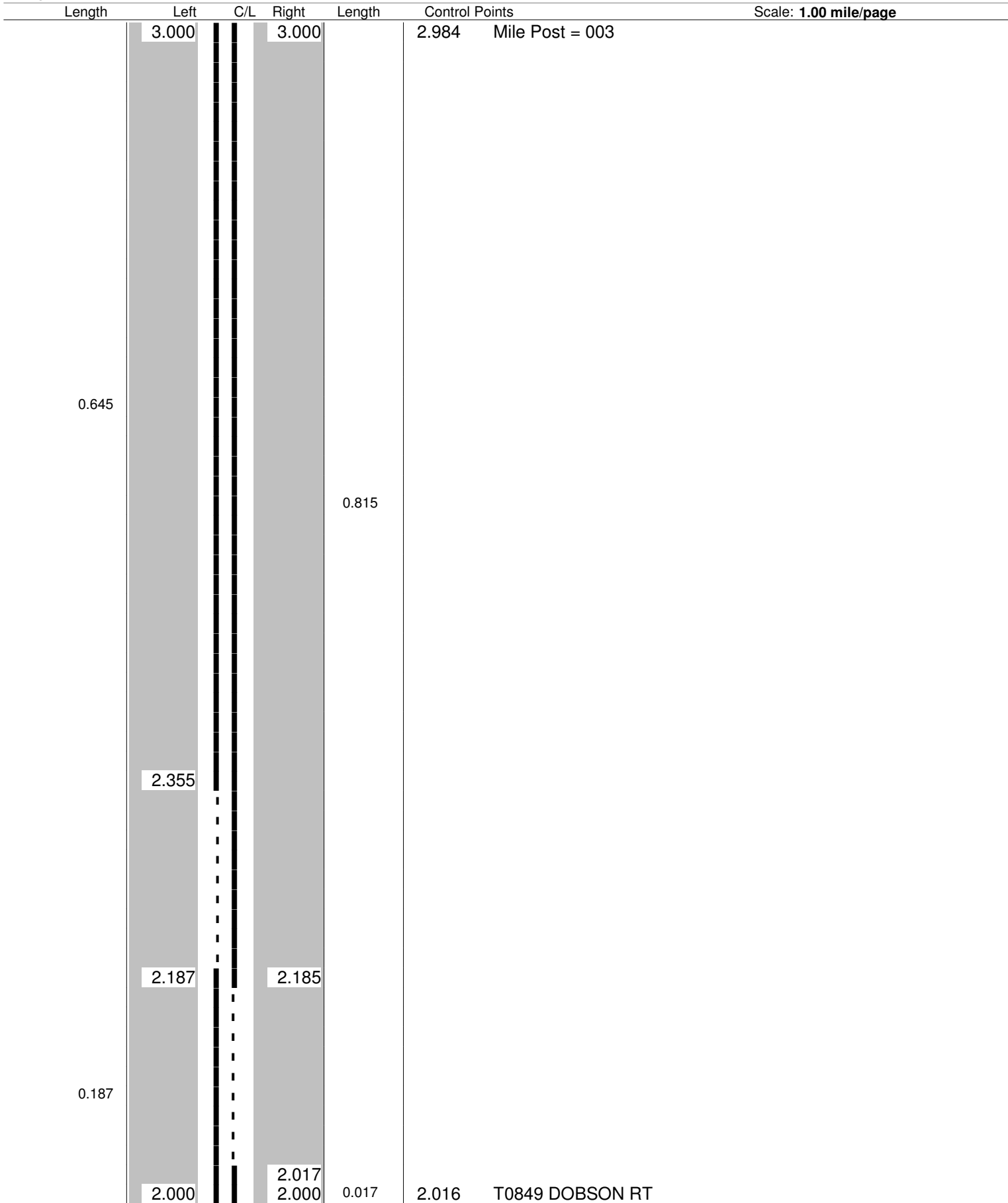
**ODOT District 11
No Passing Zone Log (COL)**

Route: **0644R (SCOLSR00644**C)**

From: **0.000 S0039R**

Length: **11.167** Direction: **North**

To: **11.167 U0030R / S0009R**



Sheet total equivalent length of solid line: 1.748

Accum. total: 5.743


**ODOT District 11
No Passing Zone Log (COL)**

Route: **0644R (SCOLSR00644**C)**

From: **0.000 S0039R**

Length: **11.167** Direction: **North**

To: **11.167 U0030R / S0009R**



Sheet total equivalent length of solid line: 2.000

Accum. total: 7.743

**ODOT District 11
No Passing Zone Log (COL)**

Route: **0644R (SCOLSR00644**C)**

From: **0.000 S0039R**

Length: **11.167**

Direction: **North**

To: **11.167 U0030R / S0009R**

Length	Left	C/L	Right	Length	Control Points	Scale: 1.00 mile/page
	4.997					
			4.893		4.923 M0728 FINK LT	
					4.774 Hwy Under RxR Hwy Under Railroad	
0.997				0.893		
	4.000		4.000		4.023 ENTER SUMMITVILLE	
						↑ 35mph

**ODOT District 11
No Passing Zone Log (COL)**

Route: **0644R (SCOLSR00644**C)**

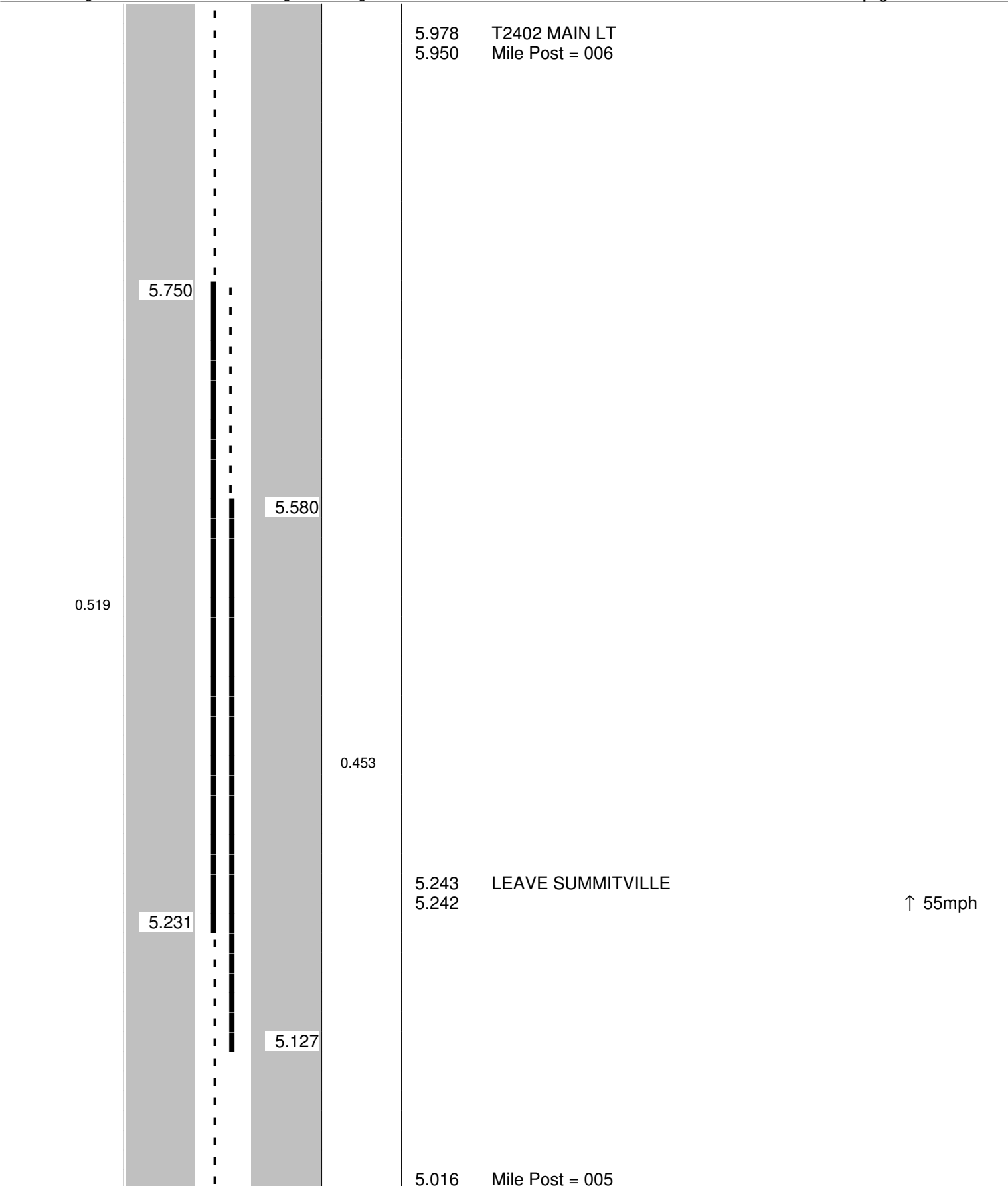
From: **0.000 S0039R**

Length: **11.167**

Direction: **North**

To: **11.167 U0030R / S0009R**

Length Left C/L Right Length Control Points Scale: **1.00 mile/page**



Sheet total equivalent length of solid line: 1.135

Accum. total: 10.795

**ODOT District 11
No Passing Zone Log (COL)**

Route: **0644R (SCOLSR00644**C)**

From: **0.000 S0039R**

Length: **11.167**

Direction: **North**

To: **11.167 U0030R / S0009R**

Length	Left	C/L	Right	Length	Control Points	Scale: 1.00 mile/page
	7.000		7.000			
0.198					6.875 T0843 WILLIARD LT 6.863 T0843 WILLIARD RT	
	6.802			0.368		
			6.632			
	6.500					
0.234						
			6.330			
	6.266			0.182	6.266 S0518R RT	
					6.204 T2402 MAIN LT 6.183 T2407 NORTH LT	
			6.148			

**ODOT District 11
No Passing Zone Log (COL)**


Route: **0644R (SCOLSR00644**C)**

From: **0.000 S0039R**

Length: **11.167**

Direction: **North**

To: **11.167 U0030R / S0009R**



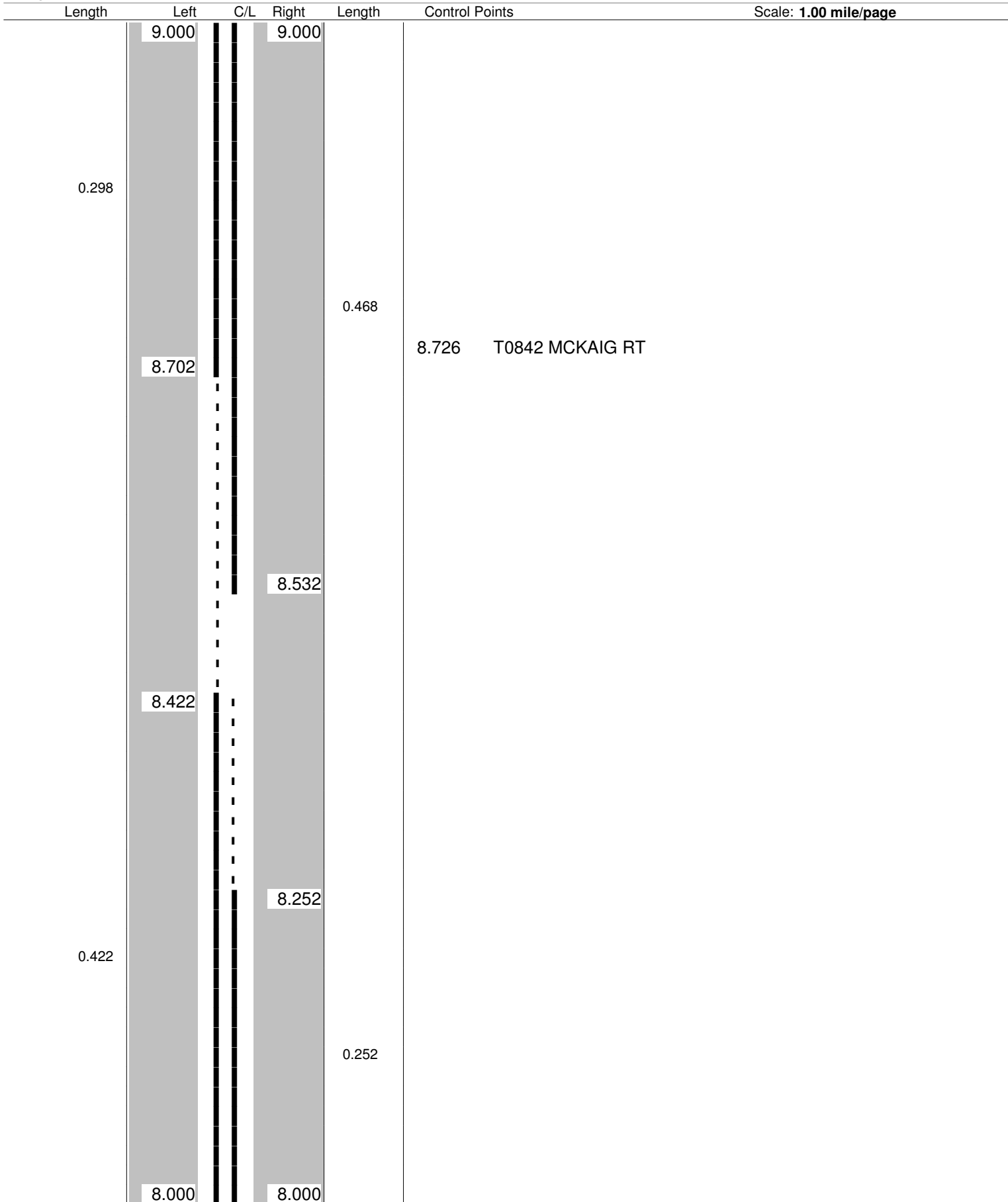
**ODOT District 11
No Passing Zone Log (COL)**

Route: **0644R (SCOLSR00644**C)**

From: **0.000 S0039R**

Length: **11.167** Direction: **North**

To: **11.167 U0030R / S0009R**



Sheet total equivalent length of solid line: 1.553

Accum. total: 15.515

**ODOT District 11
No Passing Zone Log (COL)**

Route: **0644R (SCOLSR00644**C)**

From: **0.000 S0039R**

Length: **11.167** Direction: **North**

To: **11.167 U0030R / S0009R**

Length	Left	C/L	Right	Length	Control Points
0.048	10.000 9.952		10.000	0.218	
	9.786		9.782		
0.298			9.616		
	9.488			0.298	
	9.366		9.318		
0.366			9.196		9.172 T0841 HAGAN RT
				0.196	
	9.000		9.000		9.021 Mile Post = 009

**ODOT District 11
No Passing Zone Log (COL)**

Route: **0644R (SCOLSR00644**C)**

From: **0.000 S0039R**

Length: **11.167** Direction: **North**

To: **11.167 U0030R / S0009R**

Length	Left	C/L	Right	Length	Control Points	Scale: 1.00 mile/page
0.111	11.000		11.000			
	10.889			0.281	10.907	↑ 35mph
	10.741		10.719			
			10.571		10.643 T0747 RIDGEWAY LT	
0.741				0.571		
					10.144 C0406 MECHANICSTOWN	
	10.000		10.000		10.021 Mile Post = 010	

**ODOT District 11
No Passing Zone Log (COL)**

Route: **0644R (SCOLSR00644**C)**

From: **0.000 S0039R**

Length: **11.167** Direction: **North**

To: **11.167 U0030R / S0009R**

Length	Left	C/L	Right	Length	Control Points	Scale: 1.00 mile/page
0.160	11.160		11.160	0.160	11.167 U0030R / S0009R	
					11.094 T2000 CANAL RT	
	11.000		11.000		11.030 Mile Post = 011	