


**ODOT District 11
No Passing Zone Log (HAS)**

Route: **0331R (SHASSR00331**C)**

From: **0.000 U0022R CADIZ PIEDMONT**

Length: **3.040** Direction: **East**

To: **3.040 ENTER BEL CO**



Sheet total equivalent length of solid line: 1.993

Accum. total: 1.993

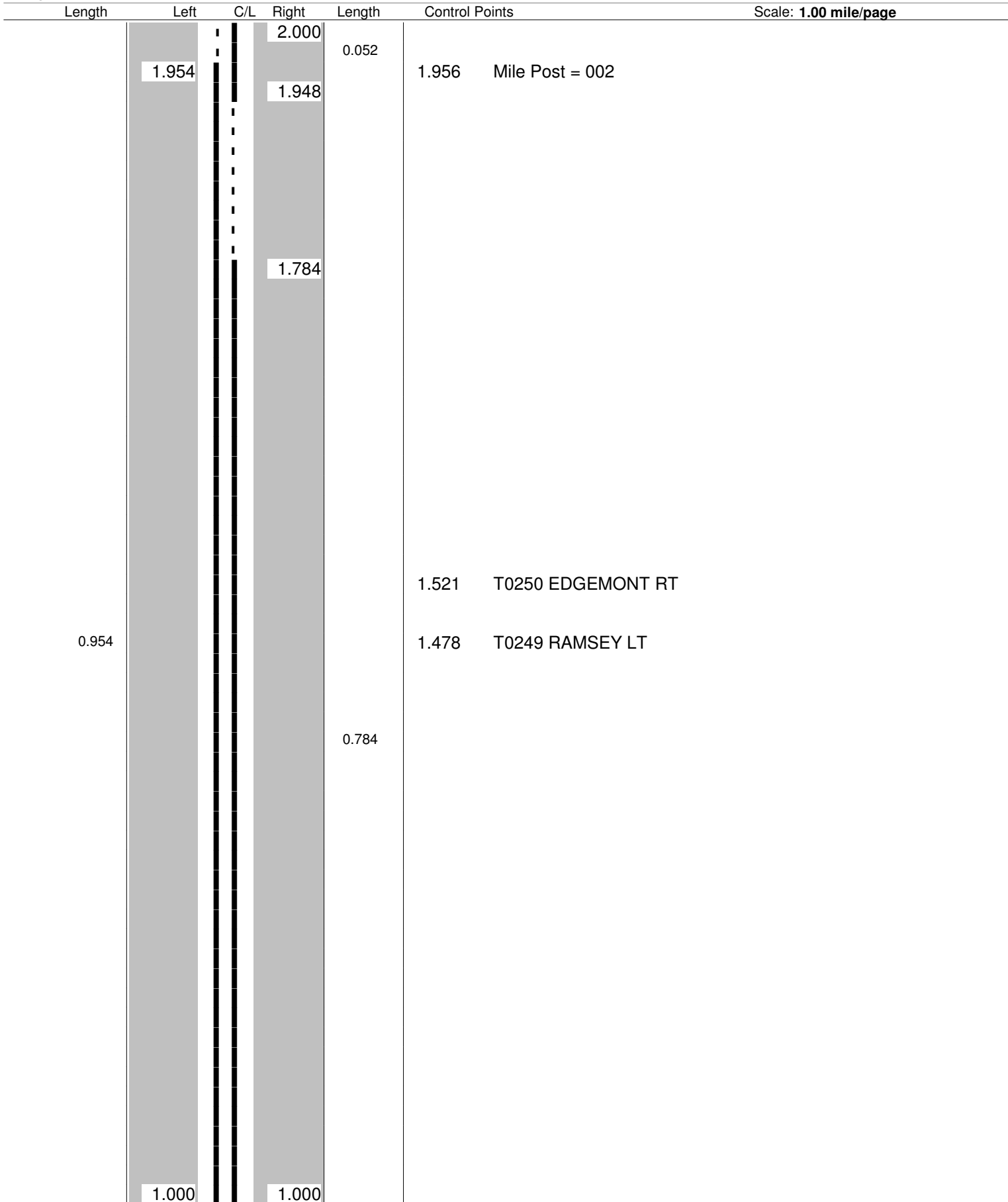
**ODOT District 11
No Passing Zone Log (HAS)**

Route: **0331R (SHASSR00331**C)**

From: **0.000 U0022R CADIZ PIEDMONT**

Length: **3.040** Direction: **East**

To: **3.040 ENTER BEL CO**



Sheet total equivalent length of solid line: 1.843

Accum. total: 3.836

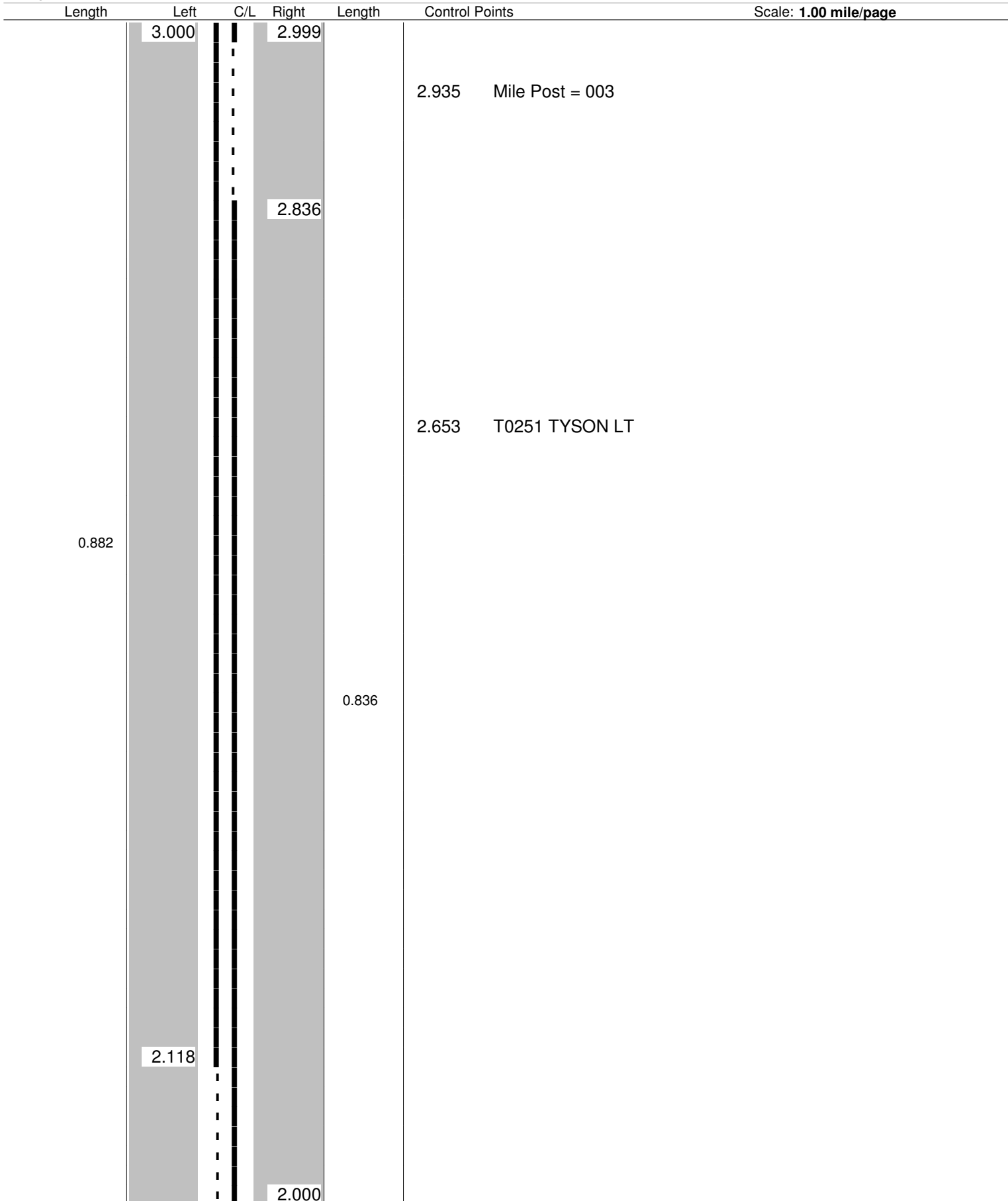
**ODOT District 11
No Passing Zone Log (HAS)**

Route: **0331R (SHASSR00331**C)**

From: **0.000 U0022R CADIZ PIEDMONT**

Length: **3.040** Direction: **East**

To: **3.040 ENTER BEL CO**



**ODOT District 11
No Passing Zone Log (HAS)**

Route: **0331R (SHASSR00331**C)**

From: **0.000 U0022R CADIZ PIEDMONT**

Length: **3.040** Direction: **East**

To: **3.040 ENTER BEL CO**

Length	Left	C/L	Right	Length	Control Points	Scale: 1.00 mile/page
--------	------	-----	-------	--------	----------------	-----------------------

