


**ODOT District 11
No Passing Zone Log (HAS)**

Route: **0342R (SHASSR00342**C)**

From: **0.000 LEAVE TUS CO**

Length: **4.859** Direction: **East**

To: **4.859 S0800R**



Sheet total equivalent length of solid line: 2.000

Accum. total: 2.000

**ODOT District 11
No Passing Zone Log (HAS)**

Route: **0342R (SHASSR00342**C)**

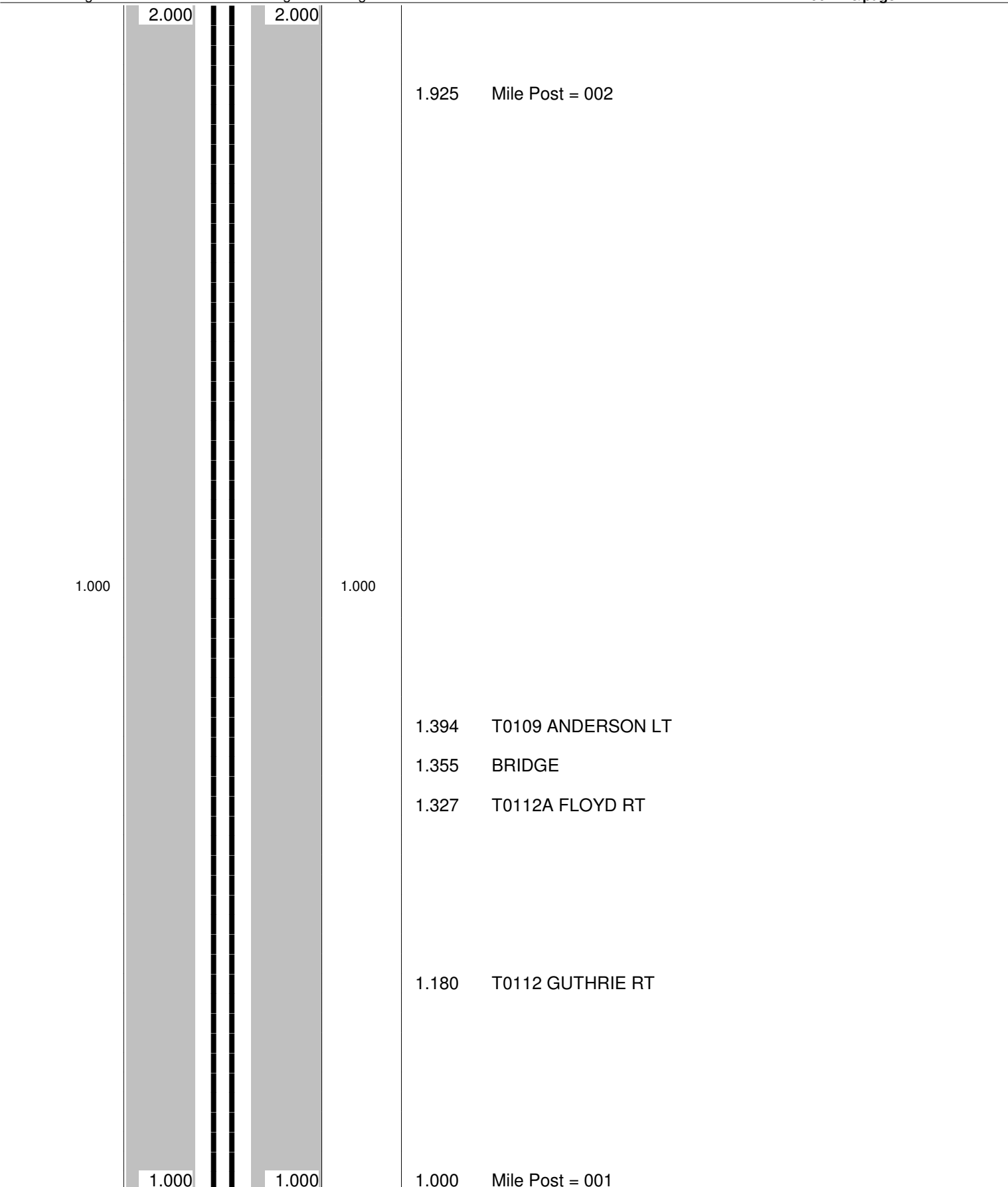
From: **0.000 LEAVE TUS CO**

Length: **4.859**

Direction: **East**

To: **4.859 S0800R**

Length Left C/L Right Length Control Points Scale: **1.00 mile/page**



Sheet total equivalent length of solid line: 2.000

Accum. total: 4.000


**ODOT District 11
No Passing Zone Log (HAS)**

Route: **0342R (SHASSR00342**C)**

From: **0.000 LEAVE TUS CO**

Length: **4.859** Direction: **East**

To: **4.859 S0800R**



Sheet total equivalent length of solid line: 2.000

Accum. total: 6.000


**ODOT District 11
No Passing Zone Log (HAS)**

Route: **0342R (SHASSR00342**C)**

From: **0.000 LEAVE TUS CO**

Length: **4.859** Direction: **East**

To: **4.859 S0800R**



Sheet total equivalent length of solid line: 2.000

Accum. total: 8.000

