

**ODOT District 11  
No Passing Zone Log (HAS)**

Route: **0519R (SHASSR00519\*\*C)**  
 Length: **11.003** Direction: **East**

From: **0.000 U0022R CADIZ PIEDMONT**  
 To: **11.003 U0250R CADIZ HARRISVILLE**

Length	Left	C/L	Right	Length	Control Points	Scale: 1.00 mile/page
	1.000		1.000		0.981 Mile Post = 001	
					0.802 T0261 MUNTZ RT	
					0.576 BRIDGE	
0.995				0.995		
	0.005		0.005		0.000 U0022R CADIZ PIEDMONT	

**ODOT District 11  
No Passing Zone Log (HAS)**


Route: **0519R (SHASSR00519\*\*C)**

From: **0.000 U0022R CADIZ PIEDMONT**

Length: **11.003** Direction: **East**

To: **11.003 U0250R CADIZ HARRISVILLE**

Length      Left      C/L      Right      Length      Control Points      Scale: **1.00 mile/page**




Sheet total equivalent length of solid line: 2.000

Accum. total: 3.991

**ODOT District 11  
No Passing Zone Log (HAS)**

Route: **0519R (SHASSR00519\*\*C)**  
 Length: **11.003** Direction: **East**

From: **0.000 U0022R CADIZ PIEDMONT**  
 To: **11.003 U0250R CADIZ HARRISVILLE**



Sheet total equivalent length of solid line: 2.000

Accum. total: 5.991


**ODOT District 11  
No Passing Zone Log (HAS)**

Route: **0519R (SHASSR00519\*\*C)**

From: **0.000 U0022R CADIZ PIEDMONT**

Length: **11.003** Direction: **East**

To: **11.003 U0250R CADIZ HARRISVILLE**



Sheet total equivalent length of solid line: 2.000

Accum. total: 7.991

**ODOT District 11  
No Passing Zone Log (HAS)**

Route: **0519R (SHASSR00519\*\*C)**

From: **0.000 U0022R CADIZ PIEDMONT**

Length: **11.003** Direction: **East**

To: **11.003 U0250R CADIZ HARRISVILLE**

Length	Left	C/L	Right	Length	Control Points	Scale: 1.00 mile/page
			5.000			
	4.957			0.076	4.934 Mile Post = 005	
			4.924			
					4.844 BRIDGE	
			4.787			
0.957						
				0.787		
	4.000		4.000			

Sheet total equivalent length of solid line: 1.865

Accum. total: 9.856

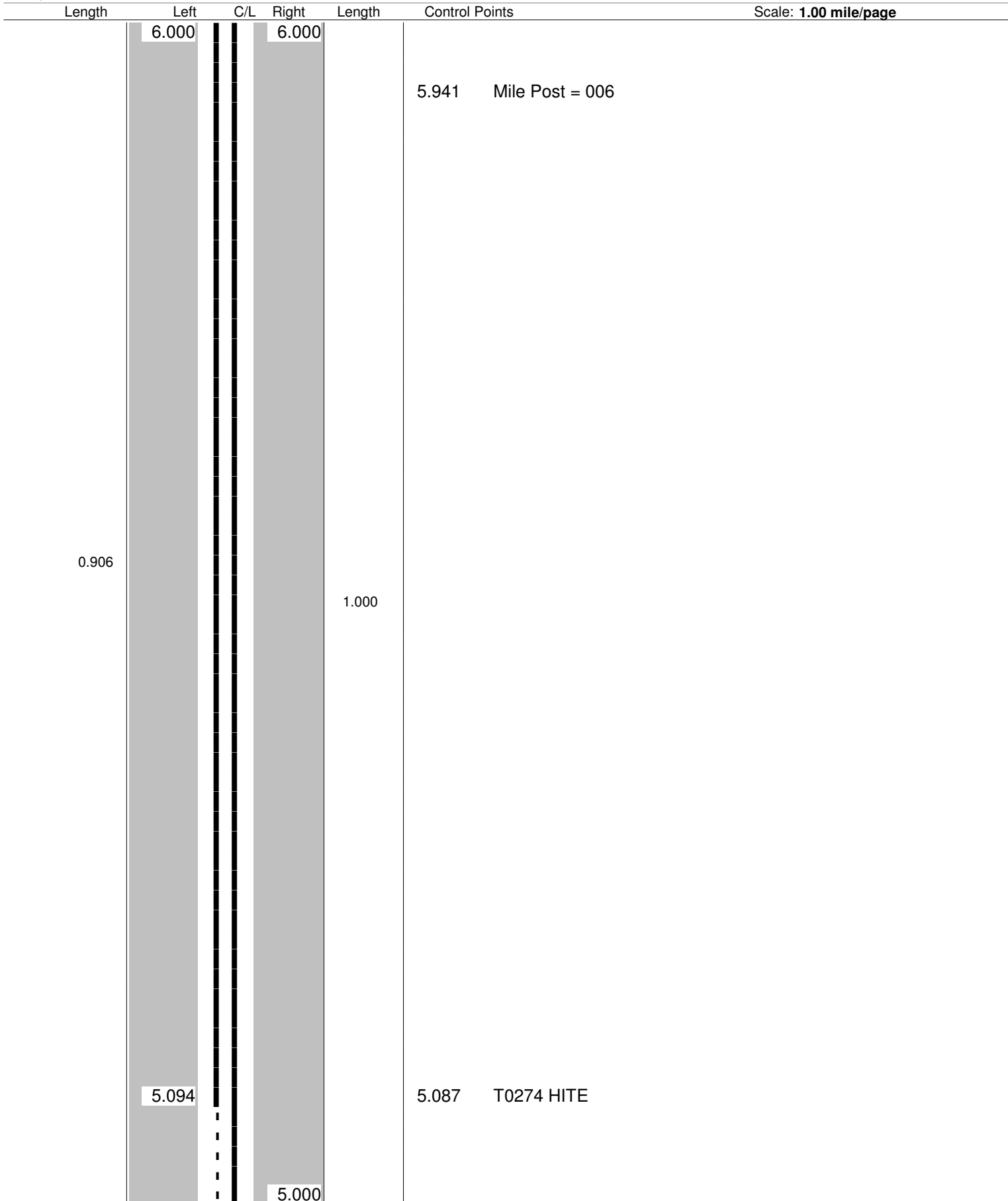
**ODOT District 11  
No Passing Zone Log (HAS)**

Route: **0519R (SHASSR00519\*\*C)**

From: **0.000 U0022R CADIZ PIEDMONT**

Length: **11.003** Direction: **East**

To: **11.003 U0250R CADIZ HARRISVILLE**



**ODOT District 11  
No Passing Zone Log (HAS)**

Route: **0519R (SHASSR00519\*\*C)**  
 Length: **11.003** Direction: **East**


From: **0.000 U0022R CADIZ PIEDMONT**  
 To: **11.003 U0250R CADIZ HARRISVILLE**

Length	Left	C/L	Right	Length	Control Points	Scale: 1.00 mile/page
	7.000		7.000			
					6.957 Mile Post = 007	
					6.693 T0501 MCFARLAND LT	
					6.685 LEAVE NEW ATHENS	
1.000				1.000		
					6.381 S0009R	
					6.097 C0028 WEBB LT	
					6.090	↑ 35mph
	6.000		6.000			

**ODOT District 11  
No Passing Zone Log (HAS)**

Route: **0519R (SHASSR00519\*\*C)**  
 Length: **11.003** Direction: **East**

From: **0.000 U0022R CADIZ PIEDMONT**  
 To: **11.003 U0250R CADIZ HARRISVILLE**



Sheet total equivalent length of solid line: 2.000

Accum. total: 15.786




**ODOT District 11  
No Passing Zone Log (HAS)**

Route: **0519R (SHASSR00519\*\*C)**

From: **0.000 U0022R CADIZ PIEDMONT**

Length: **11.003** Direction: **East**


To: **11.003 U0250R CADIZ HARRISVILLE**



**ODOT District 11  
No Passing Zone Log (HAS)**

Route: **0519R (SHASSR00519\*\*C)**  
 Length: **11.003** Direction: **East**

From: **0.000 U0022R CADIZ PIEDMONT**  
 To: **11.003 U0250R CADIZ HARRISVILLE**



Sheet total equivalent length of solid line: 2.000

Accum. total: 19.786


**ODOT District 11  
No Passing Zone Log (HAS)**

Route: **0519R (SHASSR00519\*\*C)**

From: **0.000 U0022R CADIZ PIEDMONT**

Length: **11.003** Direction: **East**

To: **11.003 U0250R CADIZ HARRISVILLE**



Sheet total equivalent length of solid line: 2.000

Accum. total: 21.786

**ODOT District 11  
No Passing Zone Log (HAS)**

Route: **0519R (SHASSR00519\*\*C)**

From: **0.000 U0022R CADIZ PIEDMONT**

Length: **11.003** Direction: **East**

To: **11.003 U0250R CADIZ HARRISVILLE**

Length	Left	C/L	Right	Length	Control Points	Scale: 1.00 mile/page
0.003				0.003		
11.003				11.003	U0250R CADIZ HARRISVILLE	