

**ODOT District 11
No Passing Zone Log (HAS)**

Route: **0799R (SHASSR00799**C)**
 Length: **5.973** Direction: **East**

From: **0.000 S0800R FREEPORT TIPPECANOE**
 To: **5.973 C0060 RED EYE**

Length	Left	C/L	Right	Length	Control Points	Scale: 1.00 mile/page
	1.000		1.000	0.998	Mile Post = 001	
				0.725	T0105 DUNLAP LT	
0.991				0.991		
	0.009		0.009	0.010	Mile Post = 000	
				0.000	S0800R FREEPORT TIPPECANOE	

Sheet total equivalent length of solid line: 1.984

Accum. total: 1.984

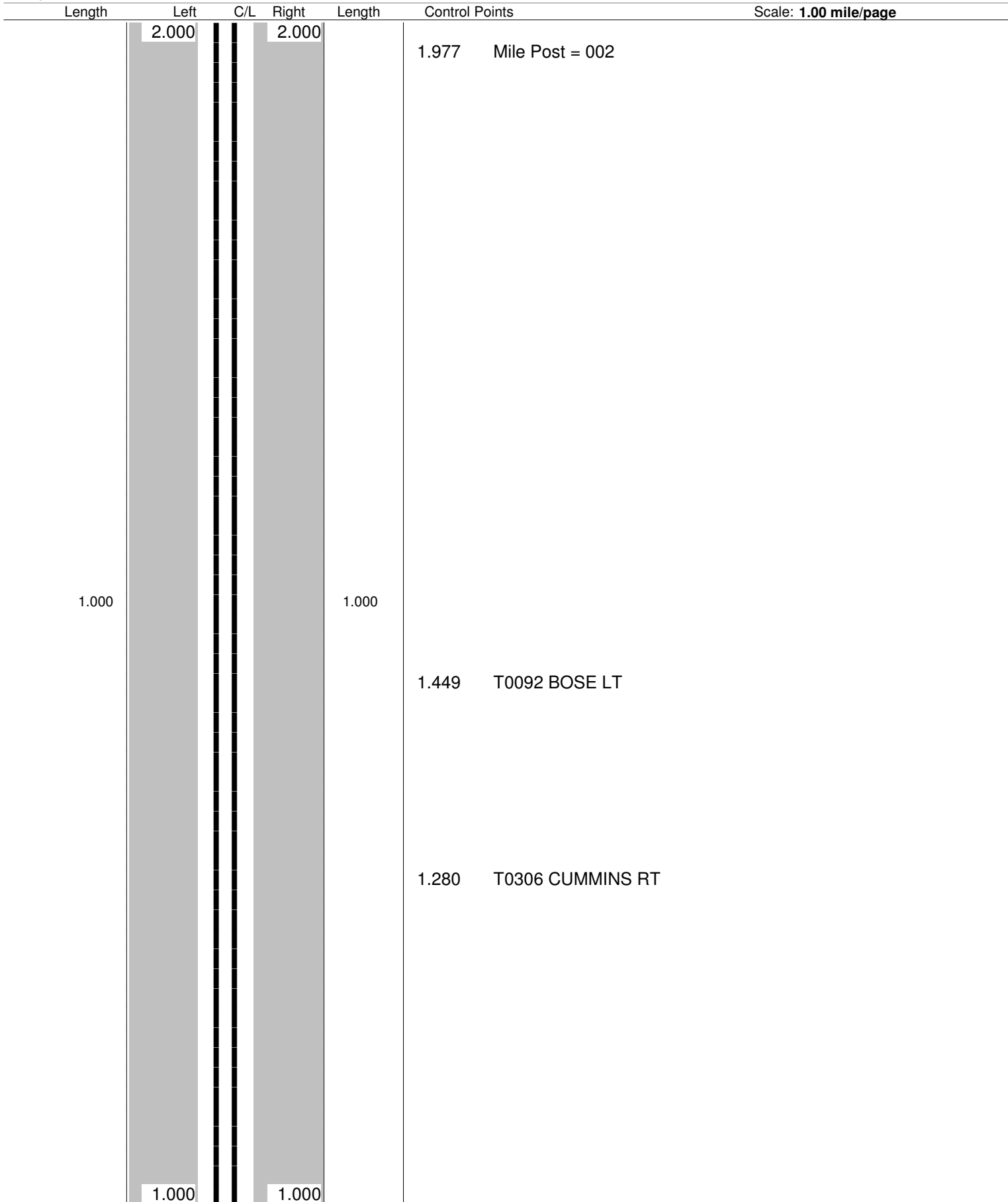
**ODOT District 11
No Passing Zone Log (HAS)**

Route: **0799R (SHASSR00799**C)**

From: **0.000 S0800R FREEPORT TIPPECANOE**

Length: **5.973** Direction: **East**

To: **5.973 C0060 RED EYE**




Sheet total equivalent length of solid line: 2.000

Accum. total: 3.984

**ODOT District 11
No Passing Zone Log (HAS)**

Route: **0799R (SHASSR00799**C)**
 Length: **5.973** Direction: **East**

From: **0.000 S0800R FREEPORT TIPPECANOE**
 To: **5.973 C0060 RED EYE**



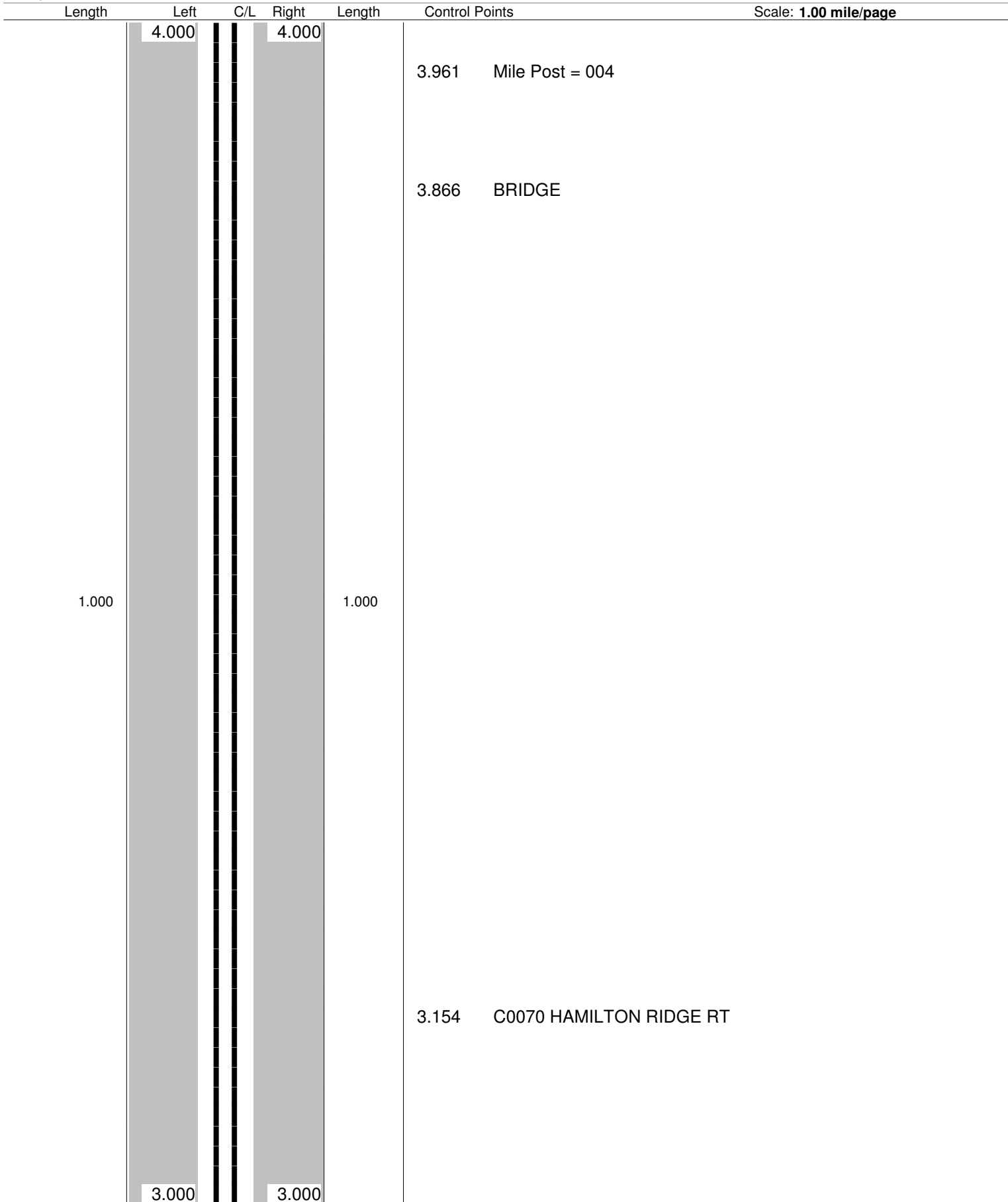
Sheet total equivalent length of solid line: 2.000

Accum. total: 5.984

**ODOT District 11
No Passing Zone Log (HAS)**

Route: **0799R (SHASSR00799**C)**
 Length: **5.973** Direction: **East**

From: **0.000 S0800R FREEPORT TIPPECANOE**
 To: **5.973 C0060 RED EYE**



Sheet total equivalent length of solid line: 2.000

Accum. total: 7.984

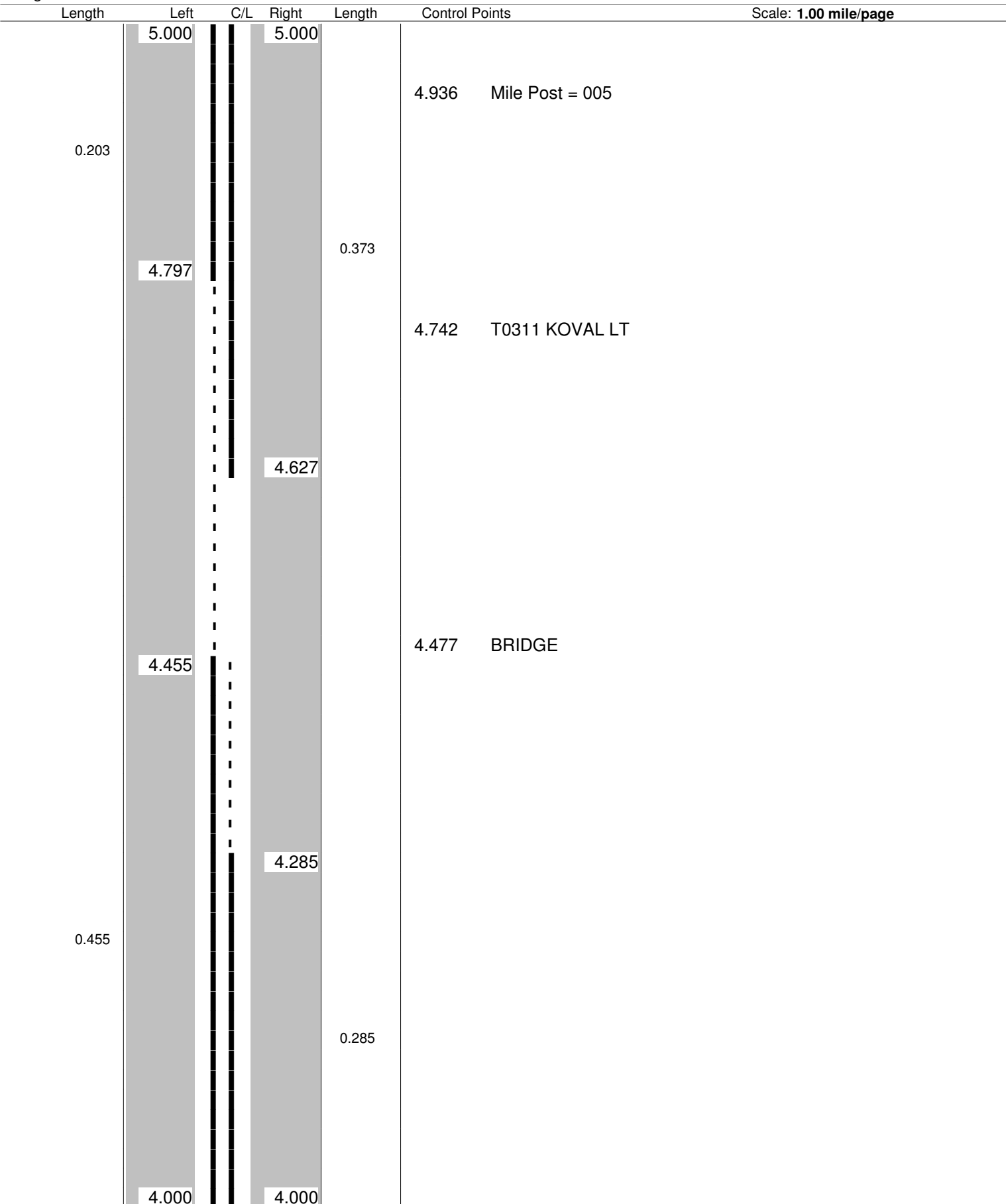
**ODOT District 11
No Passing Zone Log (HAS)**

Route: **0799R (SHASSR00799**C)**

From: **0.000 S0800R FREEPORT TIPPECANOE**

Length: **5.973** Direction: **East**

To: **5.973 C0060 RED EYE**



**ODOT District 11
No Passing Zone Log (HAS)**

Route: **0799R (SHASSR00799**C)**

From: **0.000 S0800R FREEPORT TIPPECANOE**

Length: **5.973** Direction: **East**

To: **5.973 C0060 RED EYE**

Length Left C/L Right Length Control Points Scale: **1.00 mile/page**

