

**ODOT District 11  
No Passing Zone Log (HAS)**

Route: **0800R (SHASSR00800\*\*C)**  
 Length: **11.856** Direction: **North**

From: **0.510 U0022R - END OVERLAP**  
 To: **12.366 ENTER TUS CO**

Length	Left	C/L	Right	Length	Control Points	Scale: 1.00 mile/page
	1.000		1.000			
0.483				0.483	0.901 Mile Post = 001	
	0.517		0.517			
					0.510 U0022R - END OVERLAP	


**ODOT District 11  
No Passing Zone Log (HAS)**

Route: **0800R (SHASSR00800\*\*C)**

From: **0.510 U0022R - END OVERLAP**

Length: **11.856** Direction: **North**

To: **12.366 ENTER TUS CO**



Sheet total equivalent length of solid line: 1.957

Accum. total: 2.923

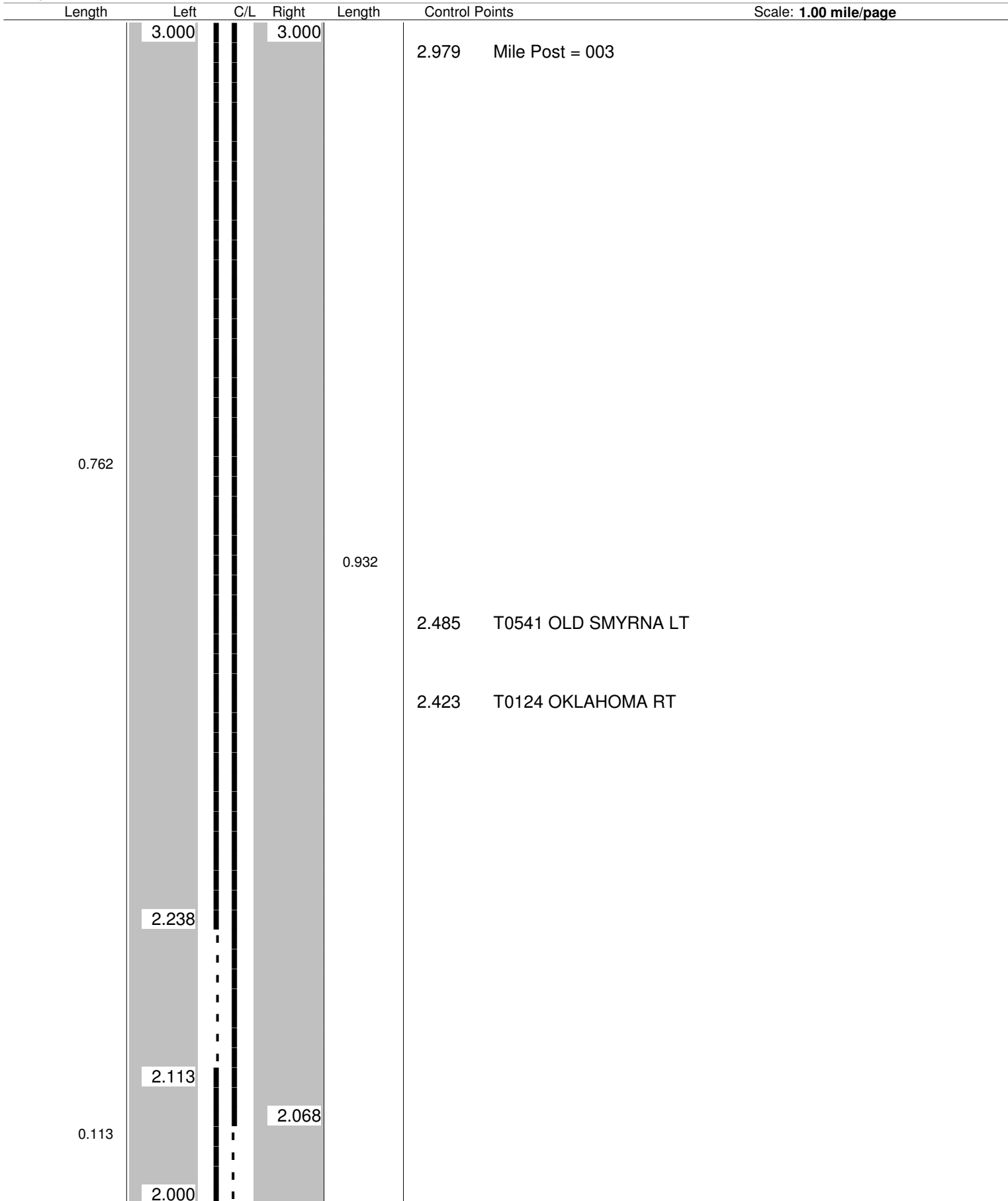
**ODOT District 11  
No Passing Zone Log (HAS)**

Route: **0800R (SHASSR00800\*\*C)**

From: **0.510 U0022R - END OVERLAP**

Length: **11.856** Direction: **North**

To: **12.366 ENTER TUS CO**



Sheet total equivalent length of solid line: 1.855

Accum. total: 4.778

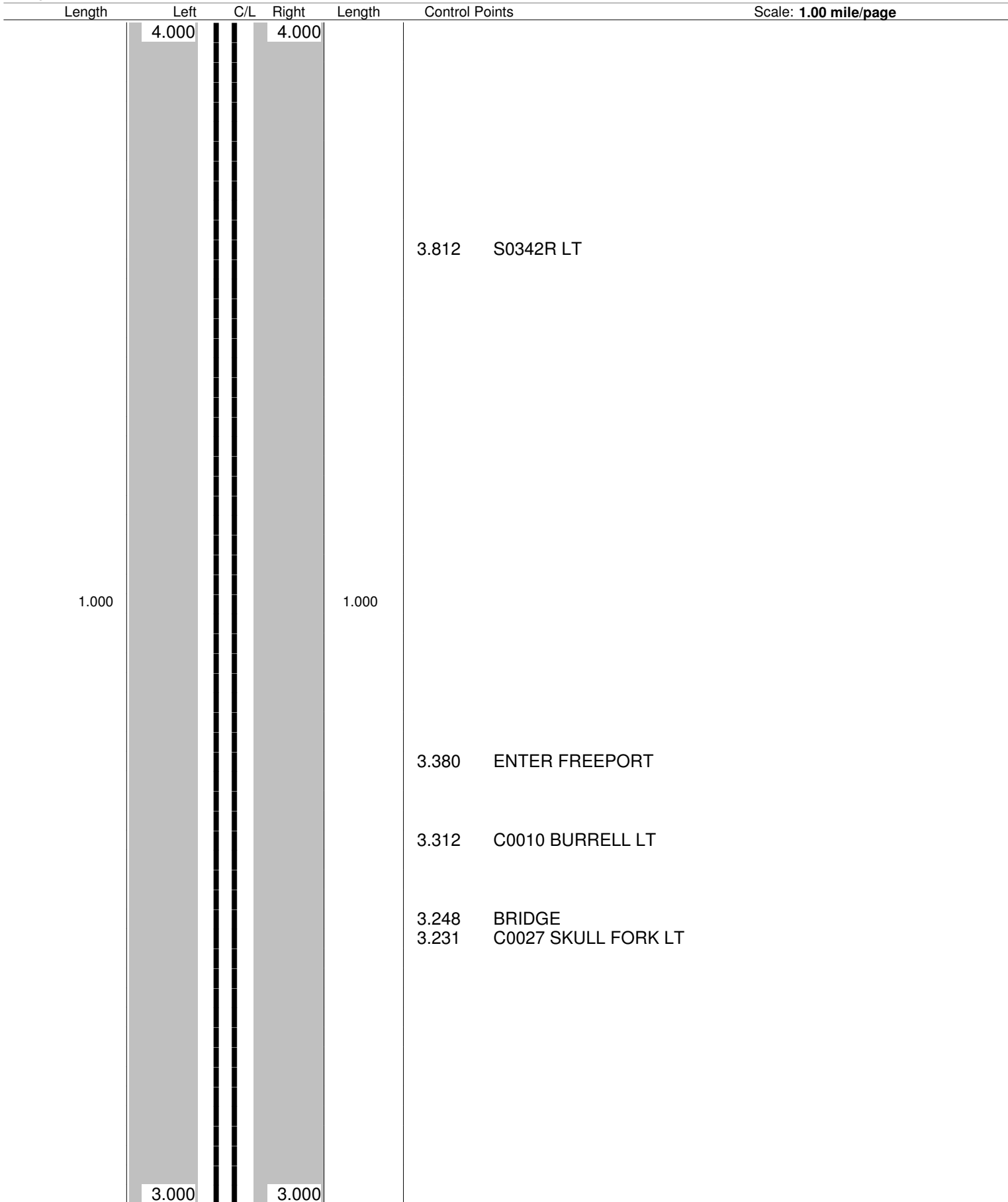
**ODOT District 11  
No Passing Zone Log (HAS)**

Route: **0800R (SHASSR00800\*\*C)**

From: **0.510 U0022R - END OVERLAP**

Length: **11.856** Direction: **North**

To: **12.366 ENTER TUS CO**



Sheet total equivalent length of solid line: 2.000

Accum. total: 6.778

**ODOT District 11  
No Passing Zone Log (HAS)**

Route: **0800R (SHASSR00800\*\*C)**  
 Length: **11.856** Direction: **North**

From: **0.510 U0022R - END OVERLAP**  
 To: **12.366 ENTER TUS CO**

Length	Left	C/L	Right	Length	Control Points	Scale: 1.00 mile/page
	5.000		5.000		4.982 Mile Post = 005	
					4.907 T0307 MCCLINTOCK RT	
1.000				1.000		
					4.273 LEAVE FREEPORT	
					4.034 C0010 MAIN RT	
	4.000		4.000			


**ODOT District 11  
No Passing Zone Log (HAS)**

Route: **0800R (SHASSR00800\*\*C)**

From: **0.510 U0022R - END OVERLAP**

Length: **11.856** Direction: **North**

To: **12.366 ENTER TUS CO**



Sheet total equivalent length of solid line: 2.000

Accum. total: 10.778

**ODOT District 11  
No Passing Zone Log (HAS)**

Route: **0800R (SHASSR00800\*\*C)**

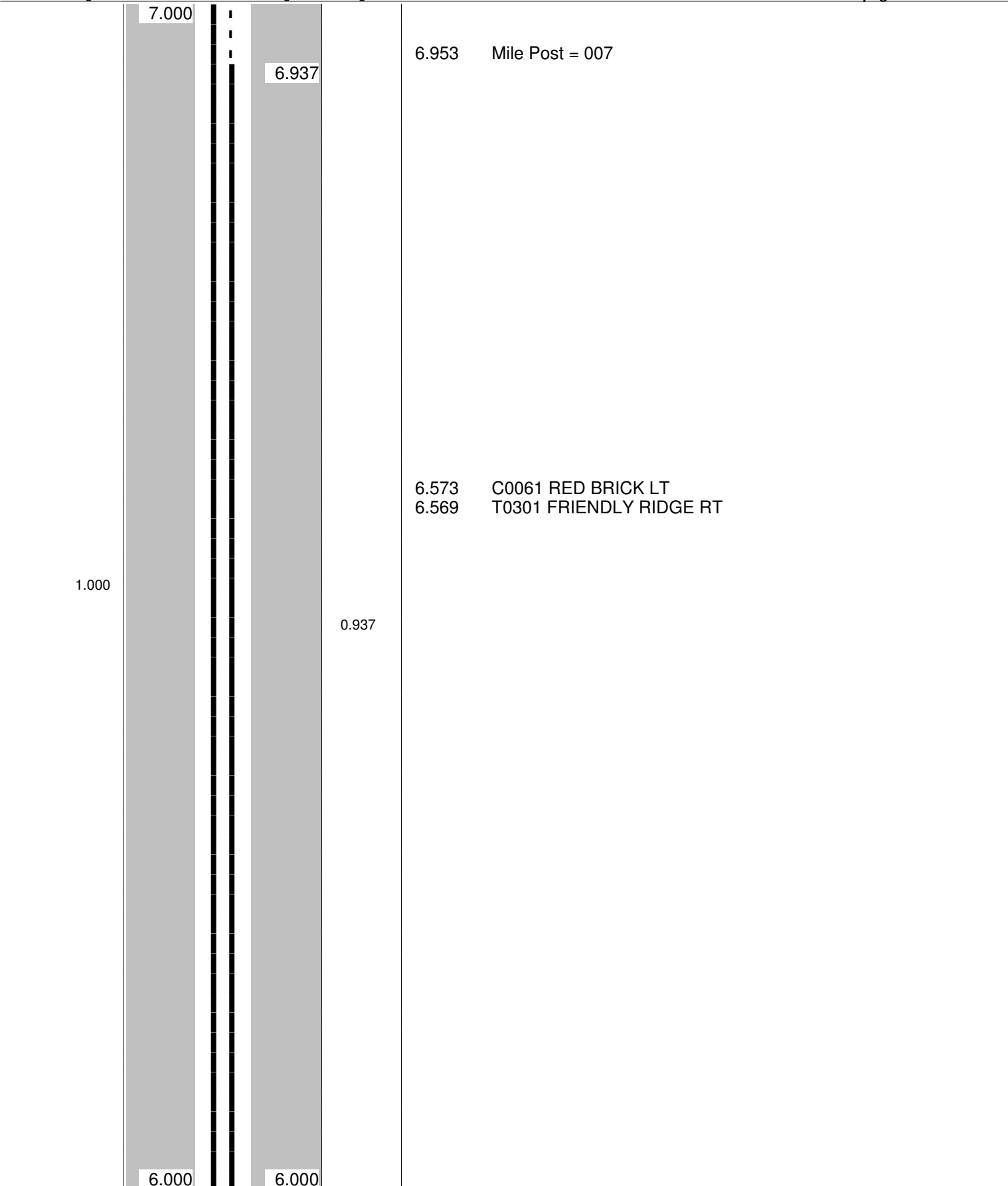
From: **0.510 U0022R - END OVERLAP**

Length: **11.856**

Direction: **North**

To: **12.366 ENTER TUS CO**

Length      Left      C/L      Right      Length      Control Points      Scale: **1.00 mile/page**



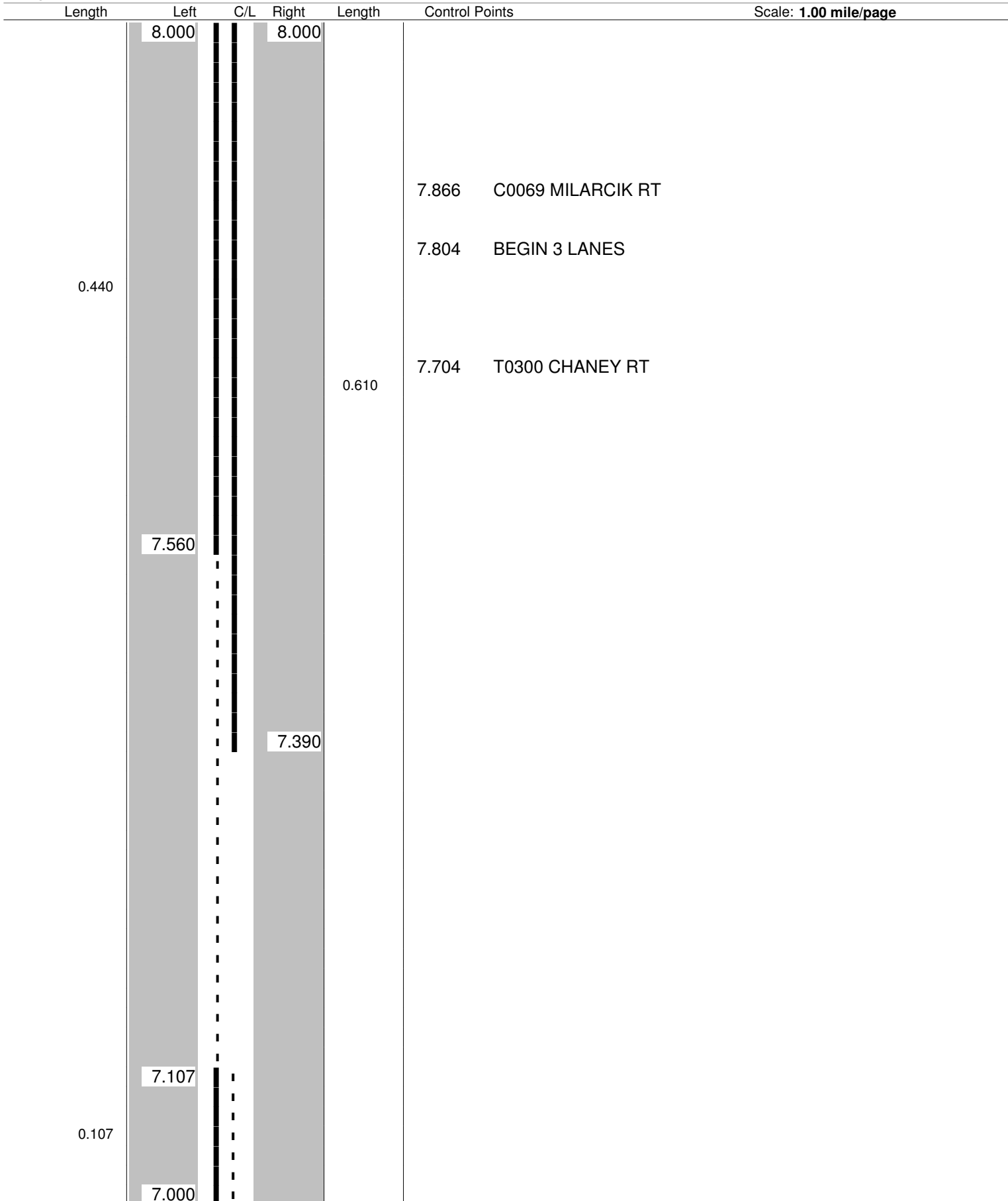
**ODOT District 11  
No Passing Zone Log (HAS)**

Route: **0800R (SHASSR00800\*\*C)**

From: **0.510 U0022R - END OVERLAP**

Length: **11.856** Direction: **North**

To: **12.366 ENTER TUS CO**





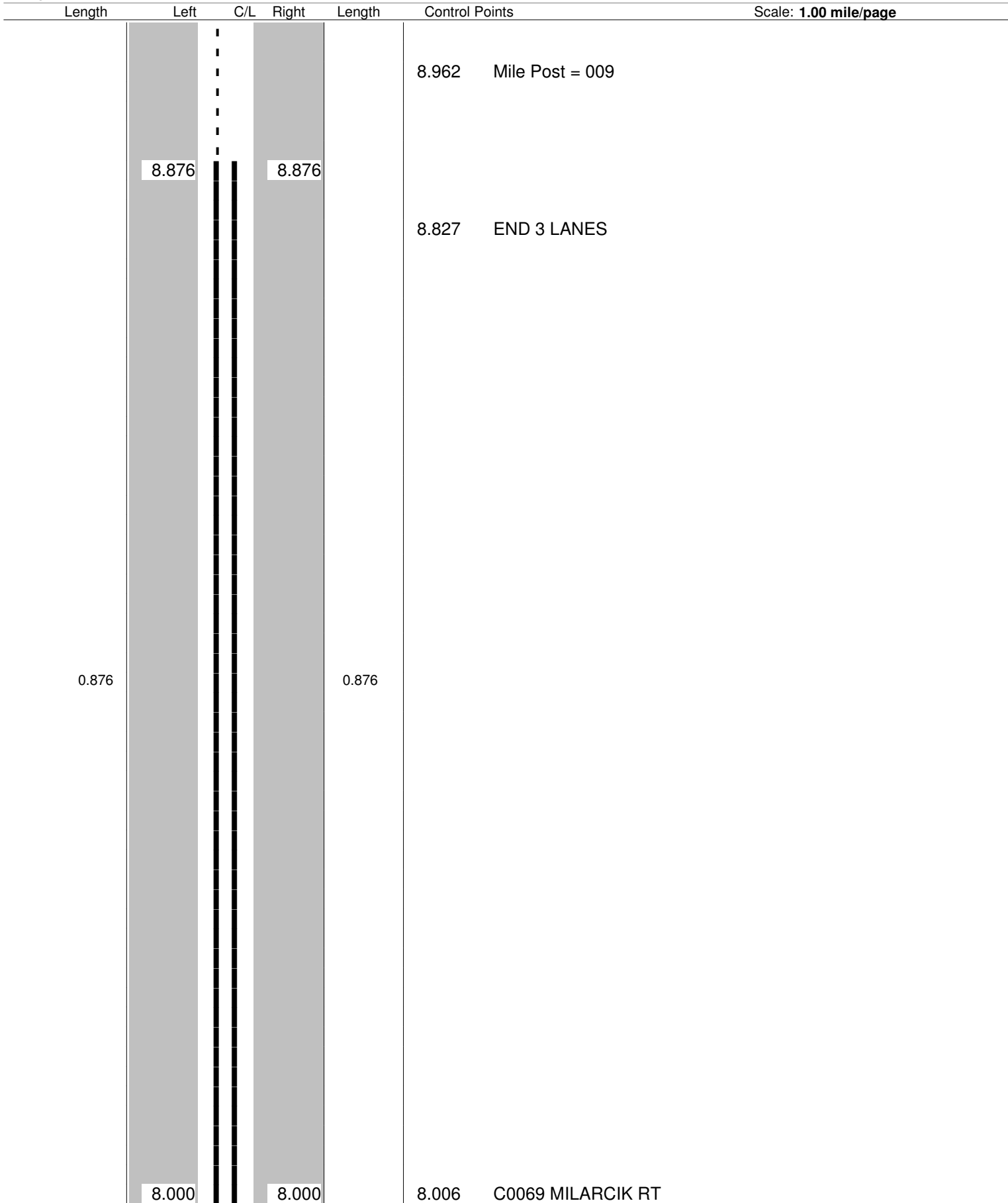
**ODOT District 11  
No Passing Zone Log (HAS)**

Route: **0800R (SHASSR00800\*\*C)**

From: **0.510 U0022R - END OVERLAP**

Length: **11.856** Direction: **North**

To: **12.366 ENTER TUS CO**



**ODOT District 11  
No Passing Zone Log (HAS)**

Route: **0800R (SHASSR00800\*\*C)**

From: **0.510 U0022R - END OVERLAP**

Length: **11.856** Direction: **North**

To: **12.366 ENTER TUS CO**

Length	Left	C/L	Right	Length	Control Points	Scale: 1.00 mile/page
			10.000			
				0.107	9.973	↑ 55mph
					9.946 C0006A GARDNER RT	
0.095	9.912		9.893			
	9.817				9.787 C0006 NORRIS RT	
			9.743			
	9.709				9.656 Mile Post = 010	
0.218					9.592 C0006 NORRIS LT	
				0.422	9.530	↑ 40mph
					9.523 T1024 OUIGN LT	
	9.491				9.495 C0069 MILARCIK RT	
			9.321			
					9.279 BRIDGE	

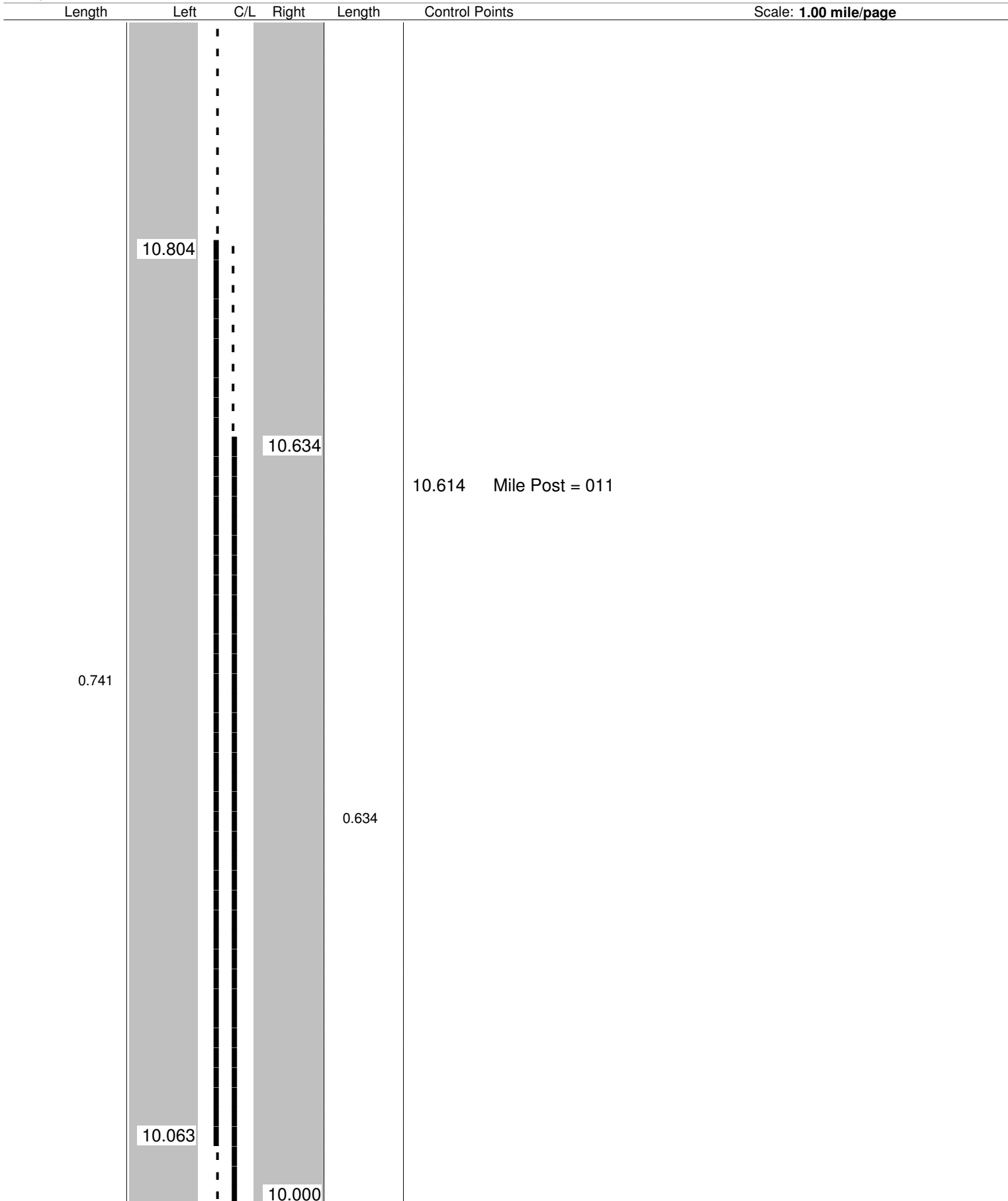
**ODOT District 11  
No Passing Zone Log (HAS)**

Route: **0800R (SHASSR00800\*\*C)**

From: **0.510 U0022R - END OVERLAP**

Length: **11.856** Direction: **North**

To: **12.366 ENTER TUS CO**



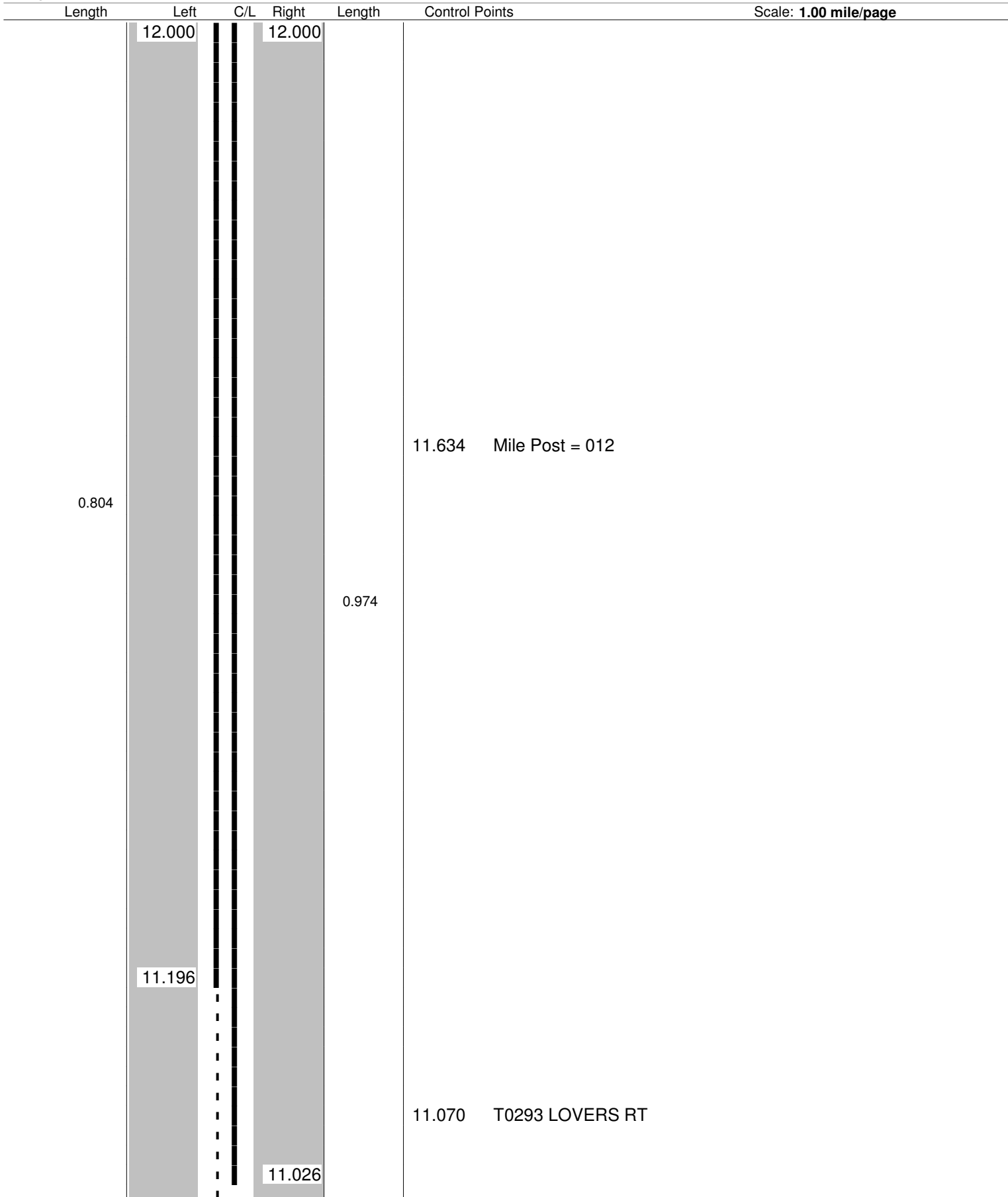
**ODOT District 11  
No Passing Zone Log (HAS)**

Route: **0800R (SHASSR00800\*\*C)**

From: **0.510 U0022R - END OVERLAP**

Length: **11.856** Direction: **North**

To: **12.366 ENTER TUS CO**



**ODOT District 11  
No Passing Zone Log (HAS)**

Route: **0800R (SHASSR00800\*\*C)**

From: **0.510 U0022R - END OVERLAP**

Length: **11.856** Direction: **North**

To: **12.366 ENTER TUS CO**

Length	Left	C/L	Right	Length	Control Points	Scale: 1.00 mile/page
0.366	12.366		12.366	0.366	12.366 ENTER TUS CO	
	12.000		12.000	12.020	T0290 FERGUSON RT	