

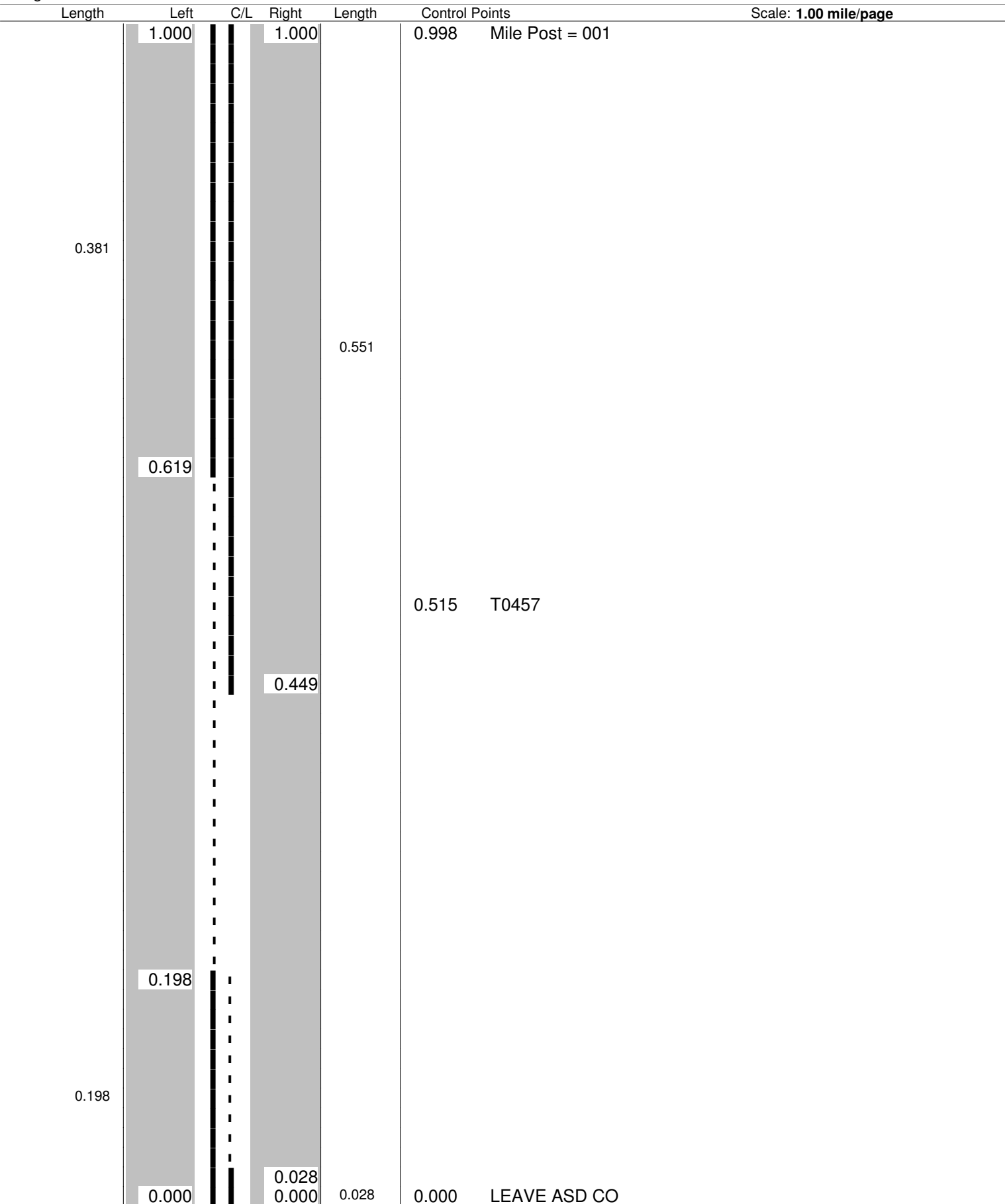
**ODOT District 11  
No Passing Zone Log (HOL)**

Route: **0003R (SHOLSR00003\*\*C)**

From: **0.000 LEAVE ASD CO**

Length: **4.428** Direction: **North**

To: **4.428 ENTER ASD CO**



Sheet total equivalent length of solid line: 1.306

Accum. total: 1.306

**ODOT District 11  
No Passing Zone Log (HOL)**

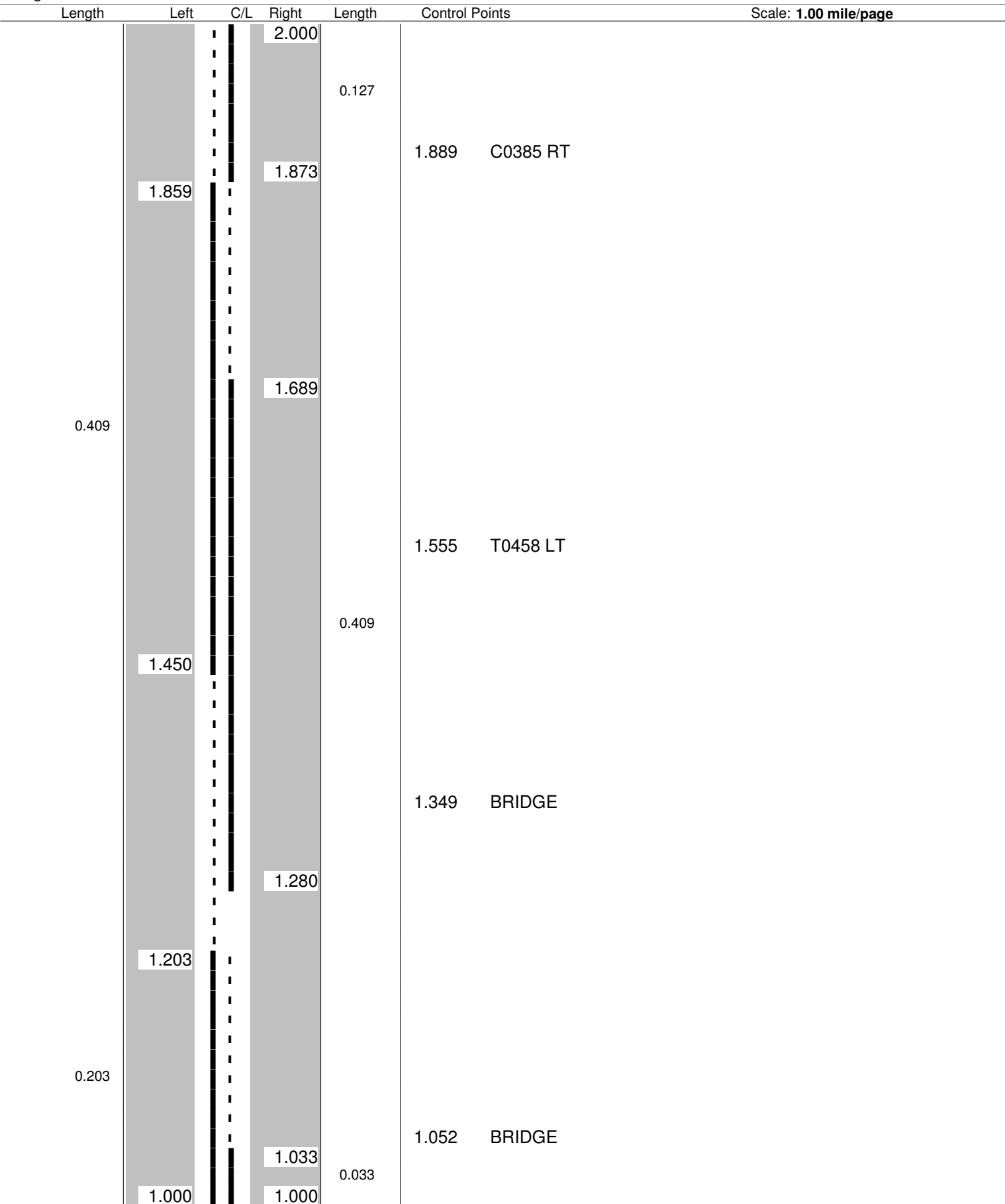
Route: **0003R (SHOLSR00003\*\*C)**

From: **0.000 LEAVE ASD CO**

Length: **4.428**

Direction: **North**

To: **4.428 ENTER ASD CO**



Sheet total equivalent length of solid line: 1.363

Accum. total: 2.669

**ODOT District 11  
No Passing Zone Log (HOL)**

Route: **0003R (SHOLSR00003\*\*C)**

From: **0.000 LEAVE ASD CO**

Length: **4.428** Direction: **North**

To: **4.428 ENTER ASD CO**

Length	Left	C/L	Right	Length	Control Points	Scale: 1.00 mile/page
0.083	3.000					
	2.917					
			2.864	0.117		
	2.761		2.747			
0.095	2.666					
			2.586	0.095		
	2.516		2.491			
0.179					2.435 C0022 RT	
	2.337		2.346		2.359 C0220 RT	
				0.179		
	2.202		2.167		2.203 T0460 LT	
0.159						
	2.043		2.032			
			2.000	0.032	2.023 Mile Post = 002	

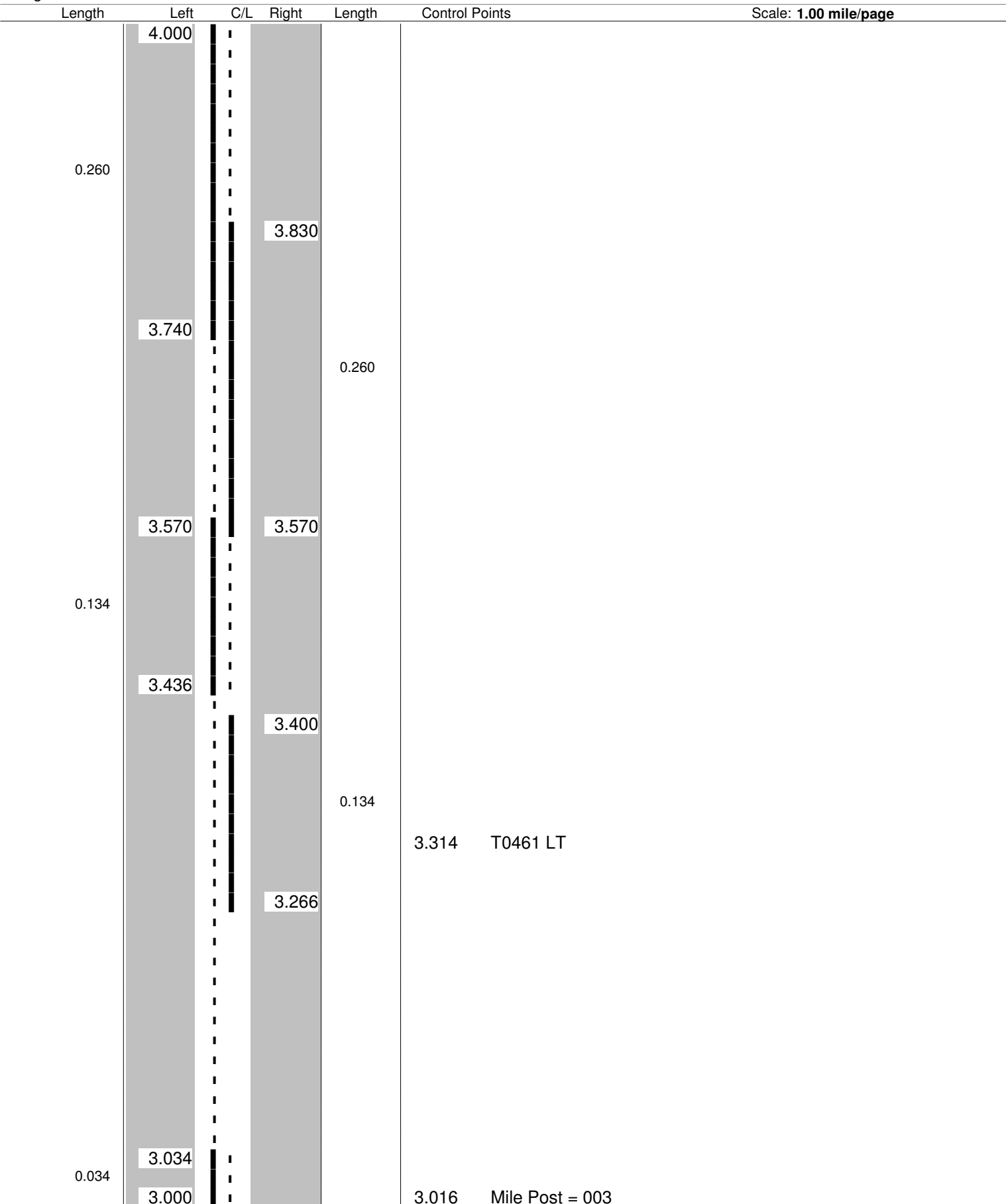
**ODOT District 11  
No Passing Zone Log (HOL)**

Route: **0003R (SHOLSR00003\*\*C)**

From: **0.000 LEAVE ASD CO**

Length: **4.428** Direction: **North**

To: **4.428 ENTER ASD CO**



**ODOT District 11  
No Passing Zone Log (HOL)**

Route: **0003R (SHOLSR00003\*\*C)**

From: **0.000 LEAVE ASD CO**

Length: **4.428** Direction: **North**

To: **4.428 ENTER ASD CO**

