


ODOT District 11 No Passing Zone Log (HOL)

Route: **0060R (SHOLSR00060**C)**
 Length: **10.326** Direction: **North**

From: **0.000 LEAVE COS CO**
 To: **10.326 S0039R**



Sheet total equivalent length of solid line: 2.000

Accum. total: 2.000


**ODOT District 11
No Passing Zone Log (HOL)**

Route: **0060R (SHOLSR00060**C)**

From: **0.000 LEAVE COS CO**

Length: **10.326** Direction: **North**

To: **10.326 S0039R**



Sheet total equivalent length of solid line: 2.000

Accum. total: 4.000

**ODOT District 11
No Passing Zone Log (HOL)**

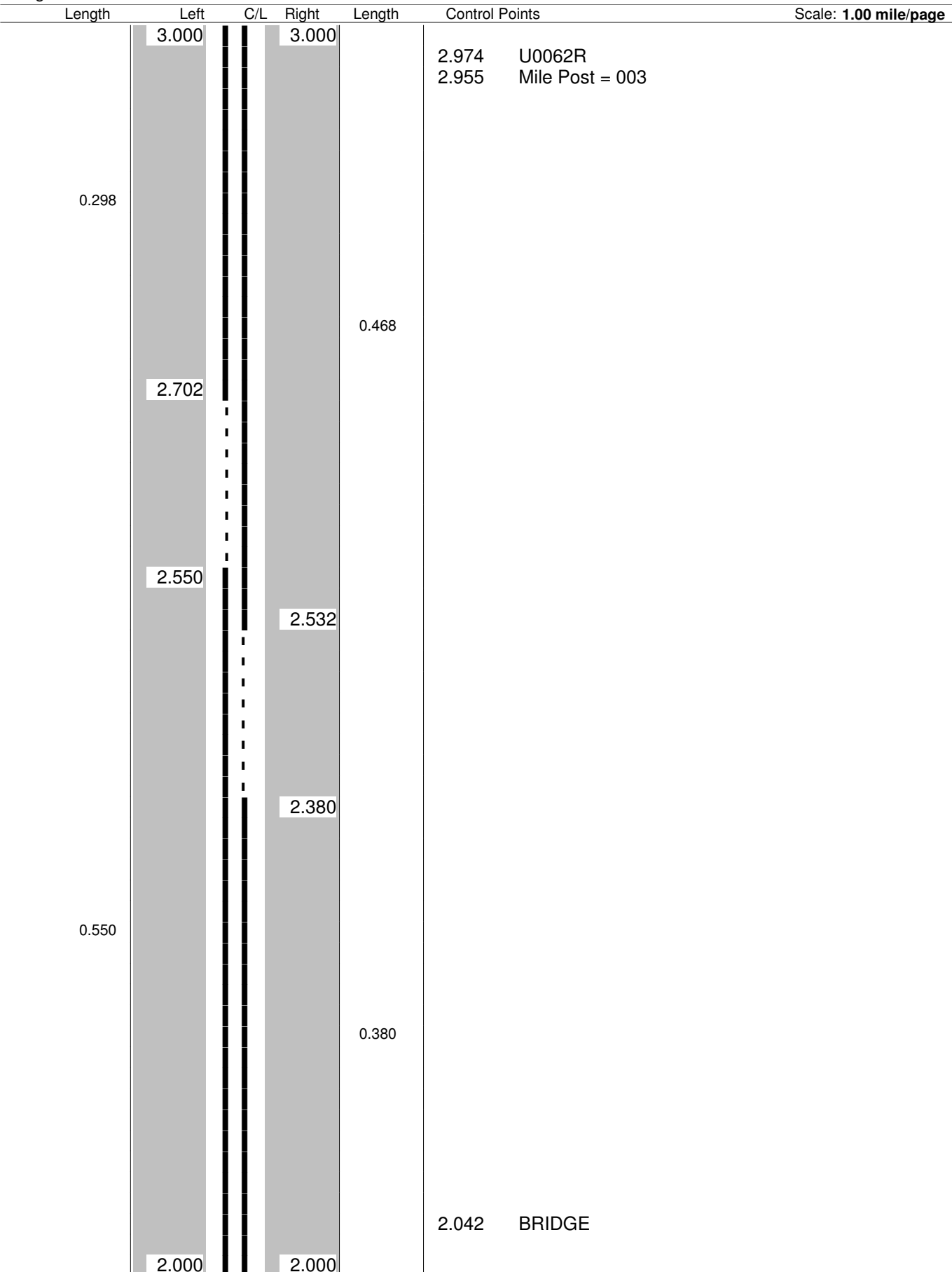
Route: **0060R (SHOLSR00060**C)**

From: **0.000 LEAVE COS CO**

Length: **10.326**

Direction: **North**

To: **10.326 S0039R**



**ODOT District 11
No Passing Zone Log (HOL)**

Route: **0060R (SHOLSR00060**C)**

From: **0.000 LEAVE COS CO**

Length: **10.326** Direction: **North**

To: **10.326 S0039R**

Length	Left	C/L	Right	Length	Control Points	Scale: 1.00 mile/page
	4.000		4.000			
0.232				0.232		
	3.768		3.768			
	3.752		3.752	3.761	FRONT ST	
0.752				0.752		
				3.322		
				3.321	ENTER KILLBUCK	↑ 35mph
				3.157	T0087 RT	
				3.041	BRIDGE	
	3.000		3.000			

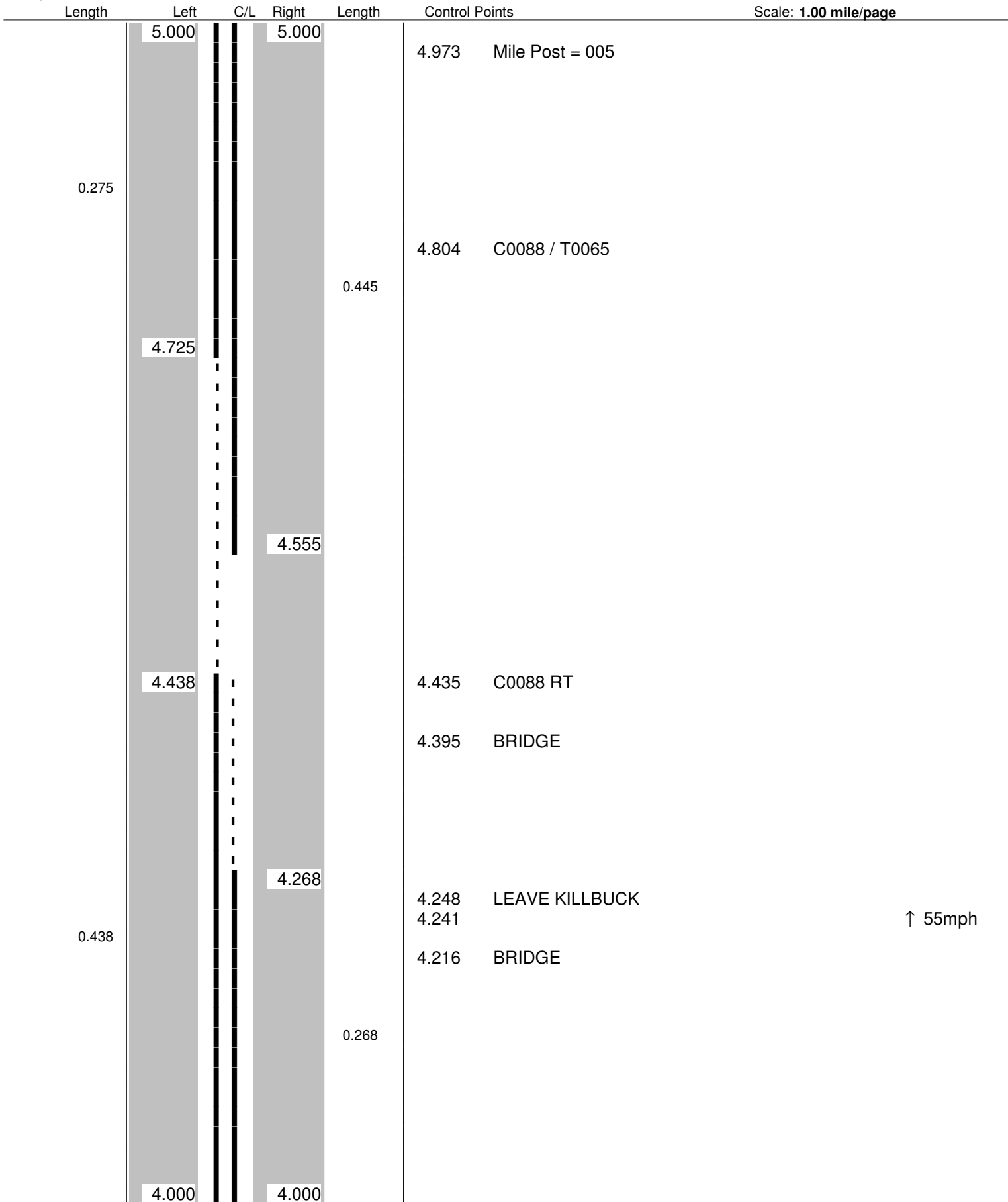
**ODOT District 11
No Passing Zone Log (HOL)**

Route: **0060R (SHOLSR00060**C)**

From: **0.000 LEAVE COS CO**

Length: **10.326** Direction: **North**

To: **10.326 S0039R**



Sheet total equivalent length of solid line: 1.540

Accum. total: 9.280

**ODOT District 11
No Passing Zone Log (HOL)**

Route: **0060R (SHOLSR00060**C)**

From: **0.000 LEAVE COS CO**

Length: **10.326**

Direction: **North**

To: **10.326 S0039R**

Length	Left	C/L	Right	Length	Control Points	Scale: 1.00 mile/page
	6.000		6.000	5.985	T0271 RT	
				5.970	Mile Post = 006	
1.000				5.488	C0292 RT	
				5.480	T0054 LT	
				5.048	BRIDGE	
	5.000		5.000			


**ODOT District 11
No Passing Zone Log (HOL)**

Route: **0060R (SHOLSR00060**C)**

From: **0.000 LEAVE COS CO**

Length: **10.326** Direction: **North**

To: **10.326 S0039R**



Sheet total equivalent length of solid line: 2.000

Accum. total: 13.280

**ODOT District 11
No Passing Zone Log (HOL)**

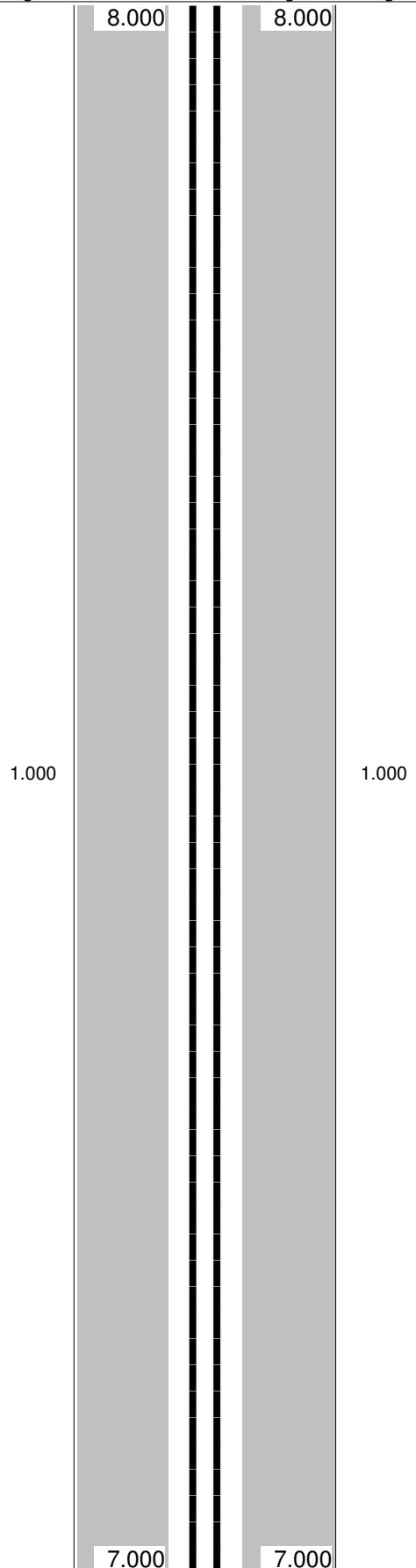
Route: **0060R (SHOLSR00060**C)**

From: **0.000 LEAVE COS CO**

Length: **10.326** Direction: **North**

To: **10.326 S0039R**

Length Left C/L Right Length Control Points Scale: **1.00 mile/page**



7.976 T0269 RT
7.958 Mile Post = 008

**ODOT District 11
No Passing Zone Log (HOL)**

Route: **0060R (SHOLSR00060**C)**

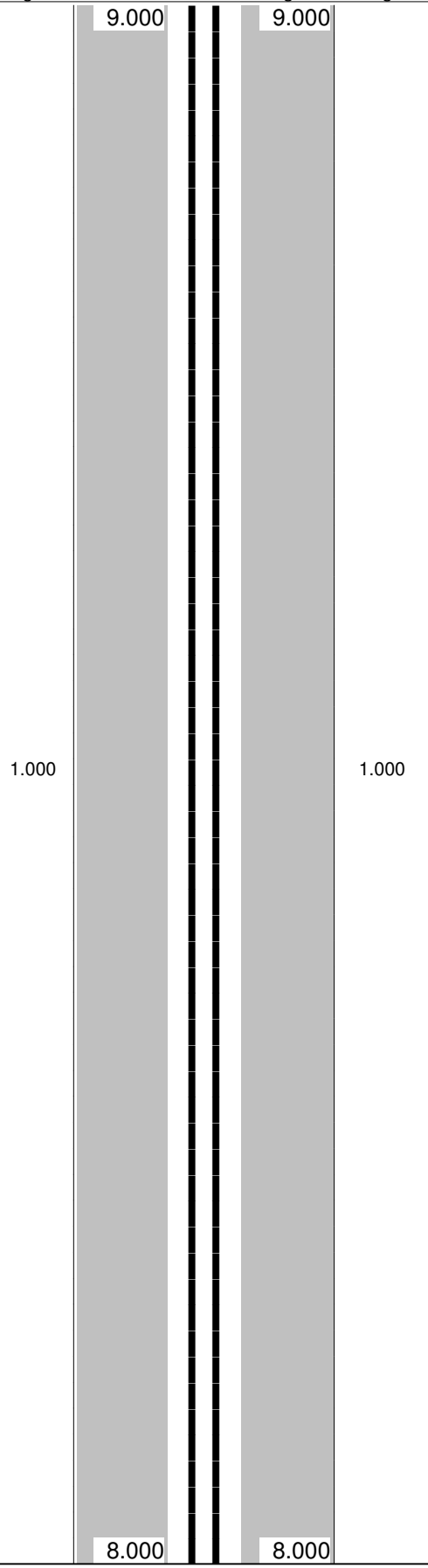
From: **0.000 LEAVE COS CO**

Length: **10.326**

Direction: **North**

To: **10.326 S0039R**

Length	Left	C/L	Right	Length	Control Points	Scale: 1.00 mile/page
--------	------	-----	-------	--------	----------------	-----------------------



8.951 Mile Post = 009
 8.922 T0268 RT

 8.801 T0260 LT

8.066 T0257 LT
 8.056 BRIDGE

**ODOT District 11
No Passing Zone Log (HOL)**

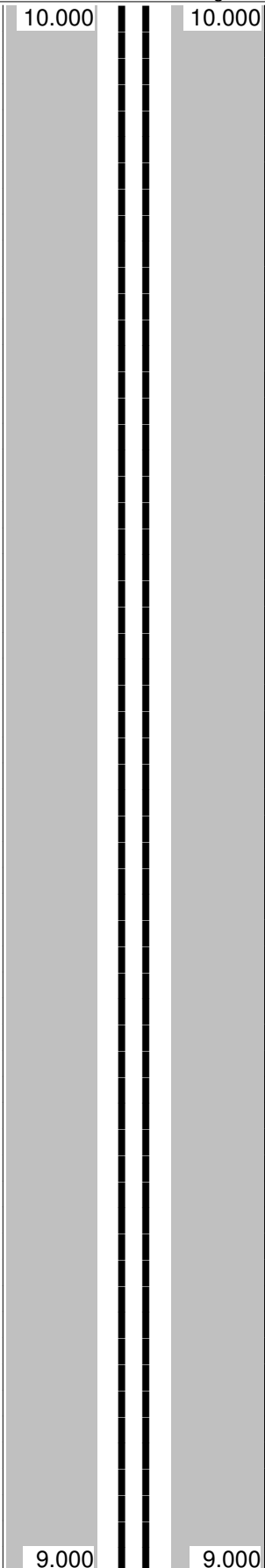
Route: **0060R (SHOLSR00060**C)**

From: **0.000 LEAVE COS CO**

Length: **10.326** Direction: **North**

To: **10.326 S0039R**

Length Left C/L Right Length Control Points Scale: **1.00 mile/page**



9.971 Mile Post = 010

1.000

1.000

9.000

9.000

**ODOT District 11
No Passing Zone Log (HOL)**

Route: **0060R (SHOLSR00060**C)**

From: **0.000 LEAVE COS CO**

Length: **10.326** Direction: **North**

To: **10.326 S0039R**

Length	Left	C/L	Right	Length	Control Points	Scale: 1.00 mile/page
0.321				0.321	10.163 T0260 LT	
10.000						
10.321						
10.000						
10.321						
				10.326	S0039R	