

**ODOT District 11
No Passing Zone Log (HOL)**

Route: **0062R (SHOLUS00062**C)**

From: **0.000 LEAVE KNO CO**

Length: **37.117** Direction: **North**

To: **37.117 ENTER STA CO**

Length	Left	C/L	Right	Length	Control Points	Scale: 1.00 mile/page
0.139	1.000		1.000			
	0.861			0.309	0.942 C0010 LT	
			0.691		0.688 BRIDGE	
	0.388					
0.388			0.218	0.218		
	0.000		0.000	0.000	0.000 LEAVE KNO CO	

Sheet total equivalent length of solid line: 1.215

Accum. total: 1.215

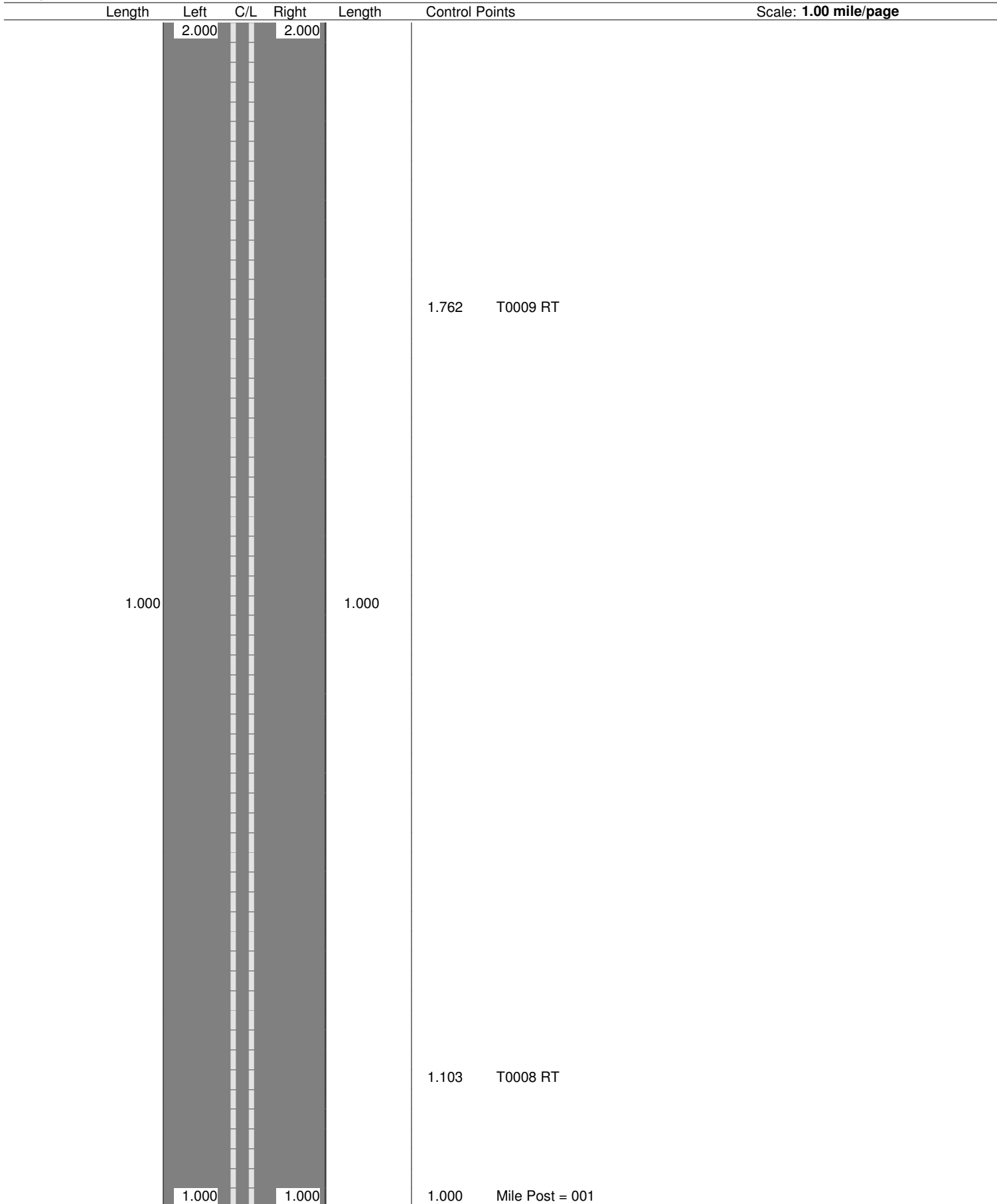
ODOT District 11
No Passing Zone Log (HOL)

Route: **0062R (SHOLUS00062**C)**

From: **0.000 LEAVE KNO CO**

Length: **37.117** Direction: **North**

To: **37.117 ENTER STA CO**



Sheet total equivalent length of solid line: 2.000

Accum. total: 3.215

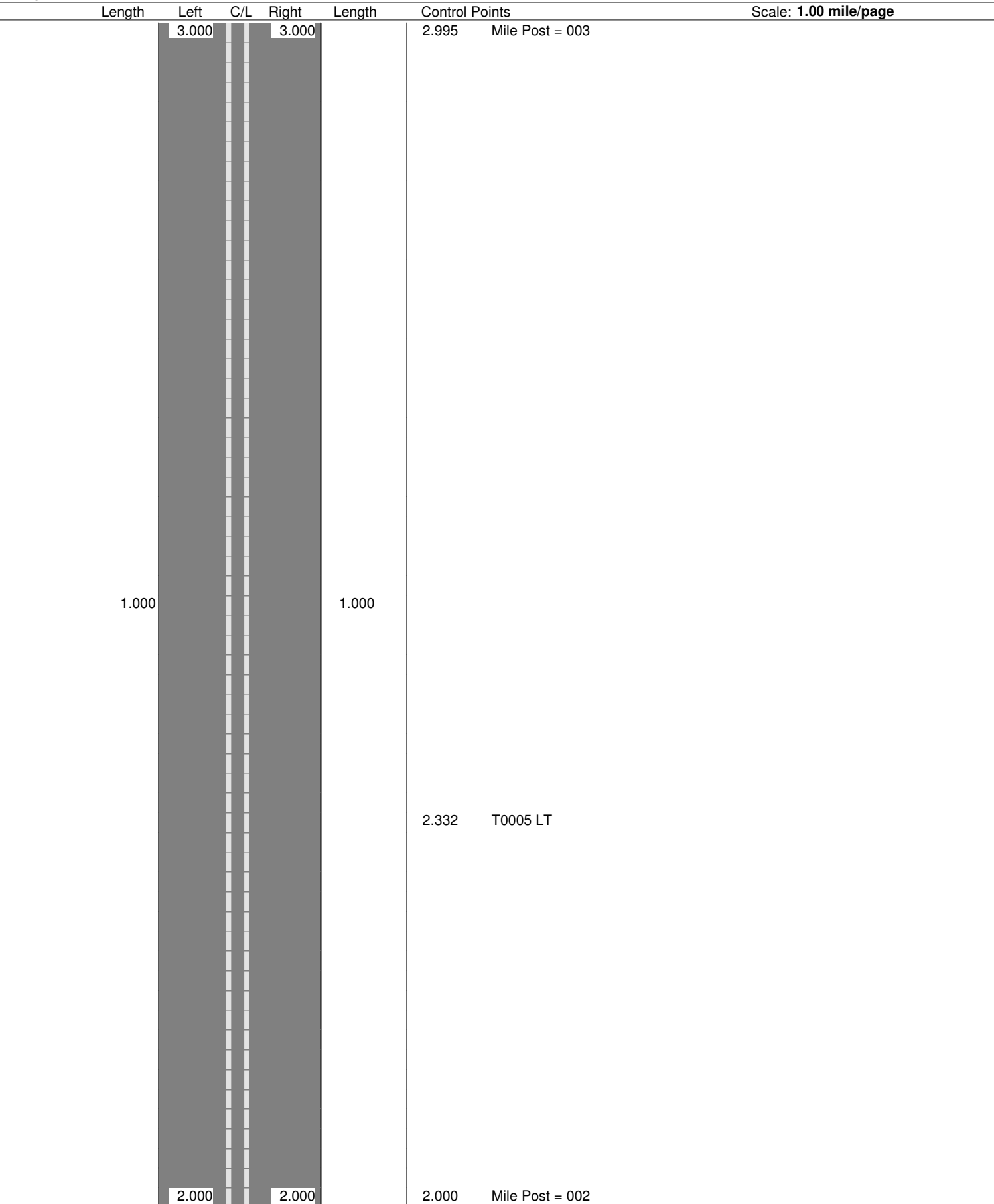
ODOT District 11
No Passing Zone Log (HOL)

Route: **0062R (SHOLUS00062**C)**

From: **0.000 LEAVE KNO CO**

Length: **37.117** Direction: **North**

To: **37.117 ENTER STA CO**



Sheet total equivalent length of solid line: 2.000

Accum. total: 5.215

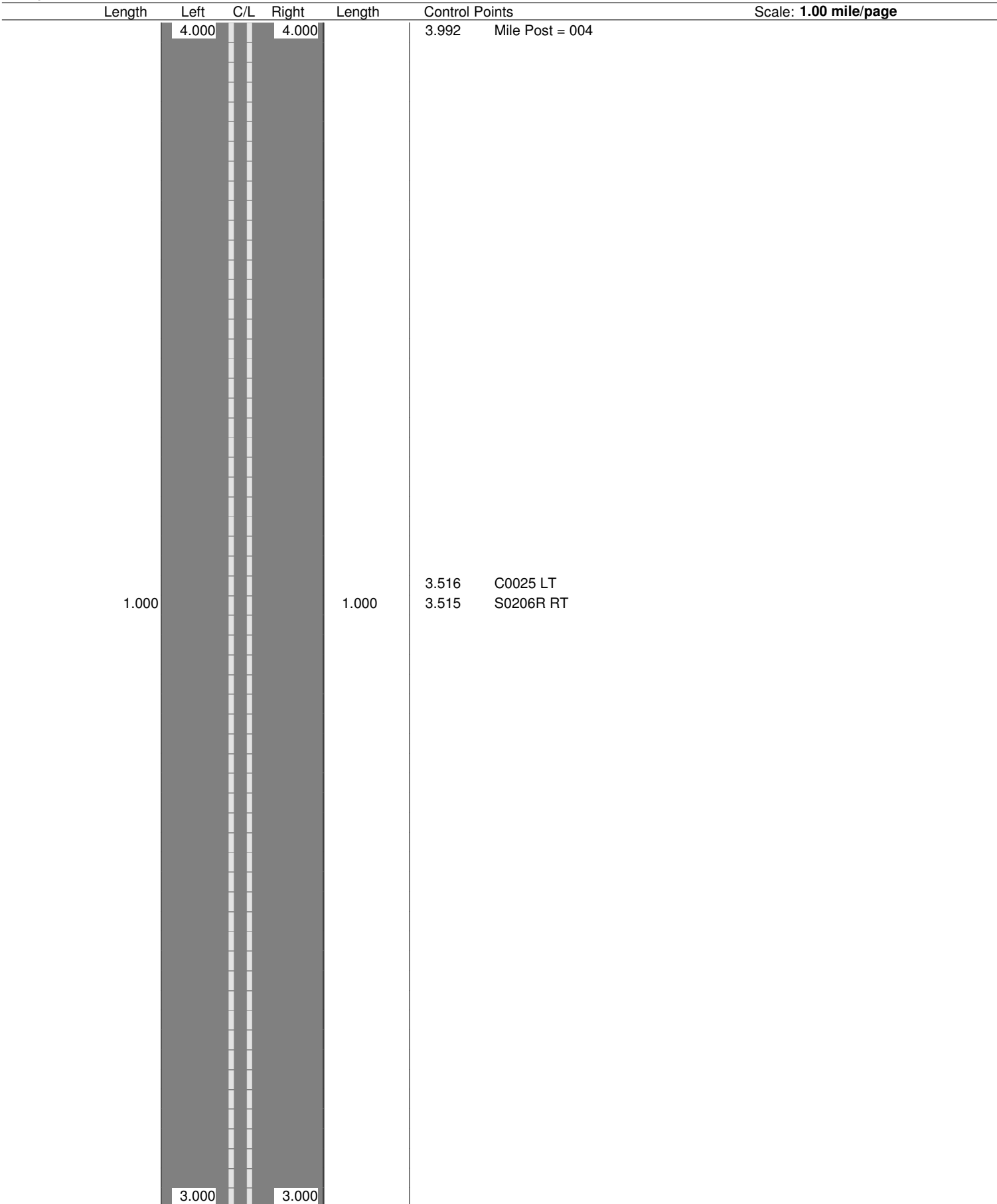
ODOT District 11
No Passing Zone Log (HOL)

Route: **0062R (SHOLUS00062**C)**

From: **0.000 LEAVE KNO CO**

Length: **37.117** Direction: **North**

To: **37.117 ENTER STA CO**



ODOT District 11
No Passing Zone Log (HOL)

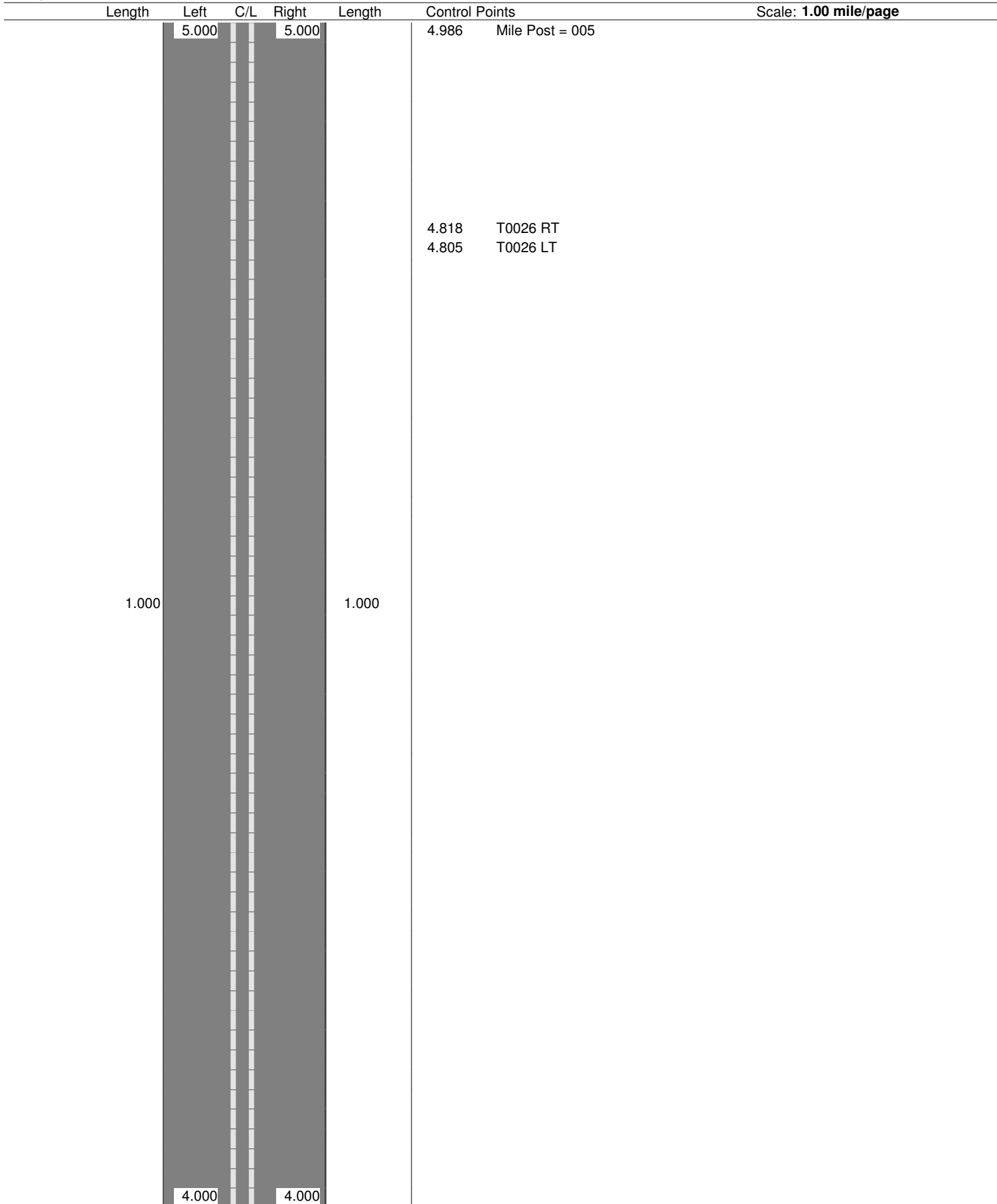
Route: **0062R (SHOLUS00062**C)**

Length: **37.117**

Direction: **North**

From: **0.000 LEAVE KNO CO**

To: **37.117 ENTER STA CO**



Sheet total equivalent length of solid line: 2.000

Accum. total: 9.215

**ODOT District 11
No Passing Zone Log (HOL)**

Route: **0062R (SHOLUS00062**C)**

From: **0.000 LEAVE KNO CO**

Length: **37.117** Direction: **North**

To: **37.117 ENTER STA CO**

Length	Left	C/L	Right	Length	Control Points	Scale: 1.00 mile/page
	6.000				5.978 Mile Post = 006	
0.250			5.865			
	5.750			0.285	5.733 C0027 RT	
					5.637 BRIDGE	
	5.588		5.580			
					5.549 T0024 LT	
			5.418			
0.588				0.418		
	5.000		5.000			

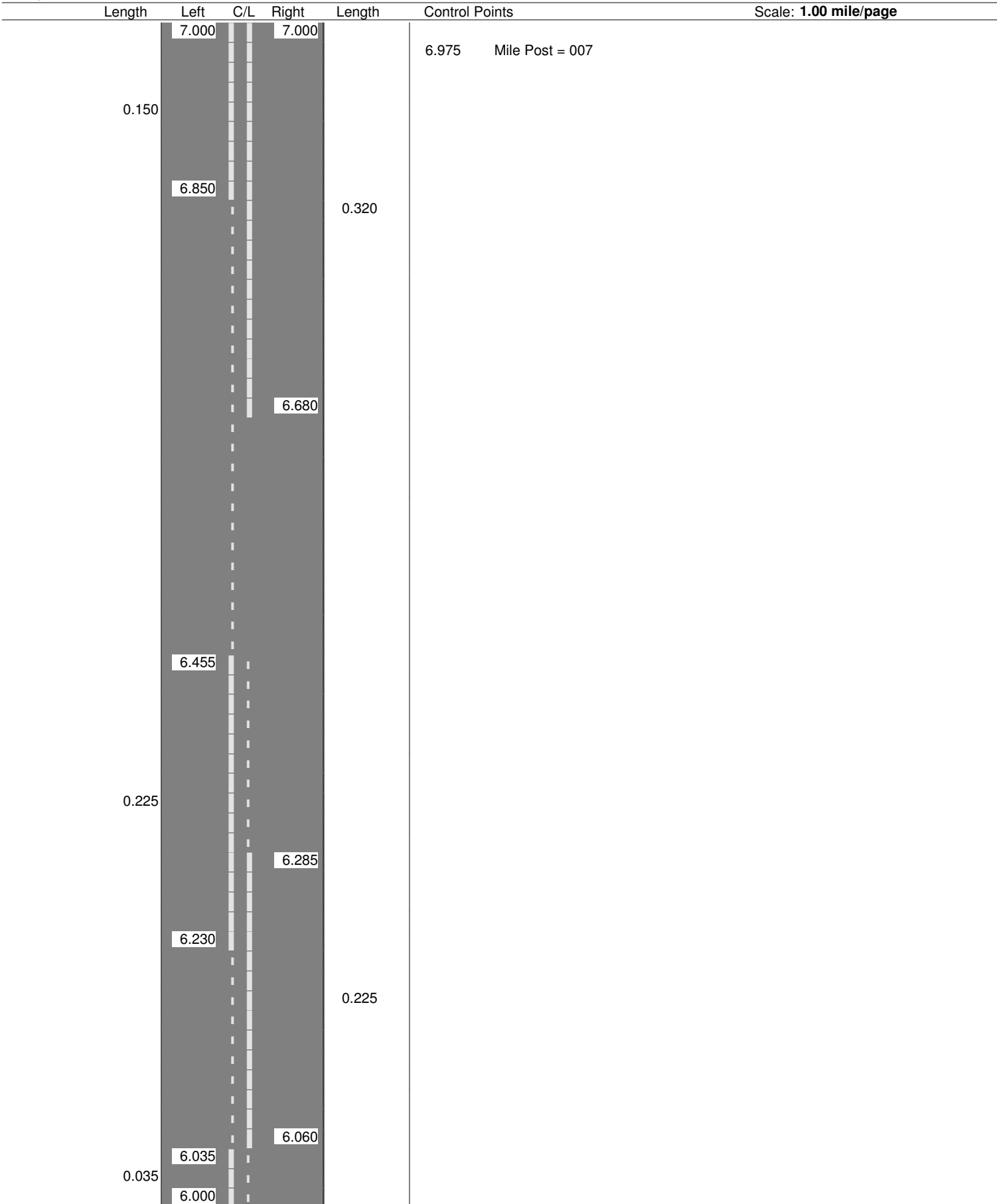
**ODOT District 11
No Passing Zone Log (HOL)**

Route: **0062R (SHOLUS00062**C)**

From: **0.000 LEAVE KNO CO**

Length: **37.117** Direction: **North**

To: **37.117 ENTER STA CO**



Sheet total equivalent length of solid line: 1.154

Accum. total: 12.025

ODOT District 11
No Passing Zone Log (HOL)

Route: **0062R (SHOLUS00062**C)**

From: **0.000 LEAVE KNO CO**

Length: **37.117** Direction: **North**

To: **37.117 ENTER STA CO**

Length	Left	C/L	Right	Length	Control Points	Scale: 1.00 mile/page
	8.000		8.000		7.972 Mile Post = 008 7.954 T0033 LT	
0.615				0.785	7.788 BRIDGE	
	7.385				7.286 T0034 LT	
			7.215		7.227 BRIDGE	
0.183	7.183				7.049 T0028 RT	
	7.000		7.013	0.013		

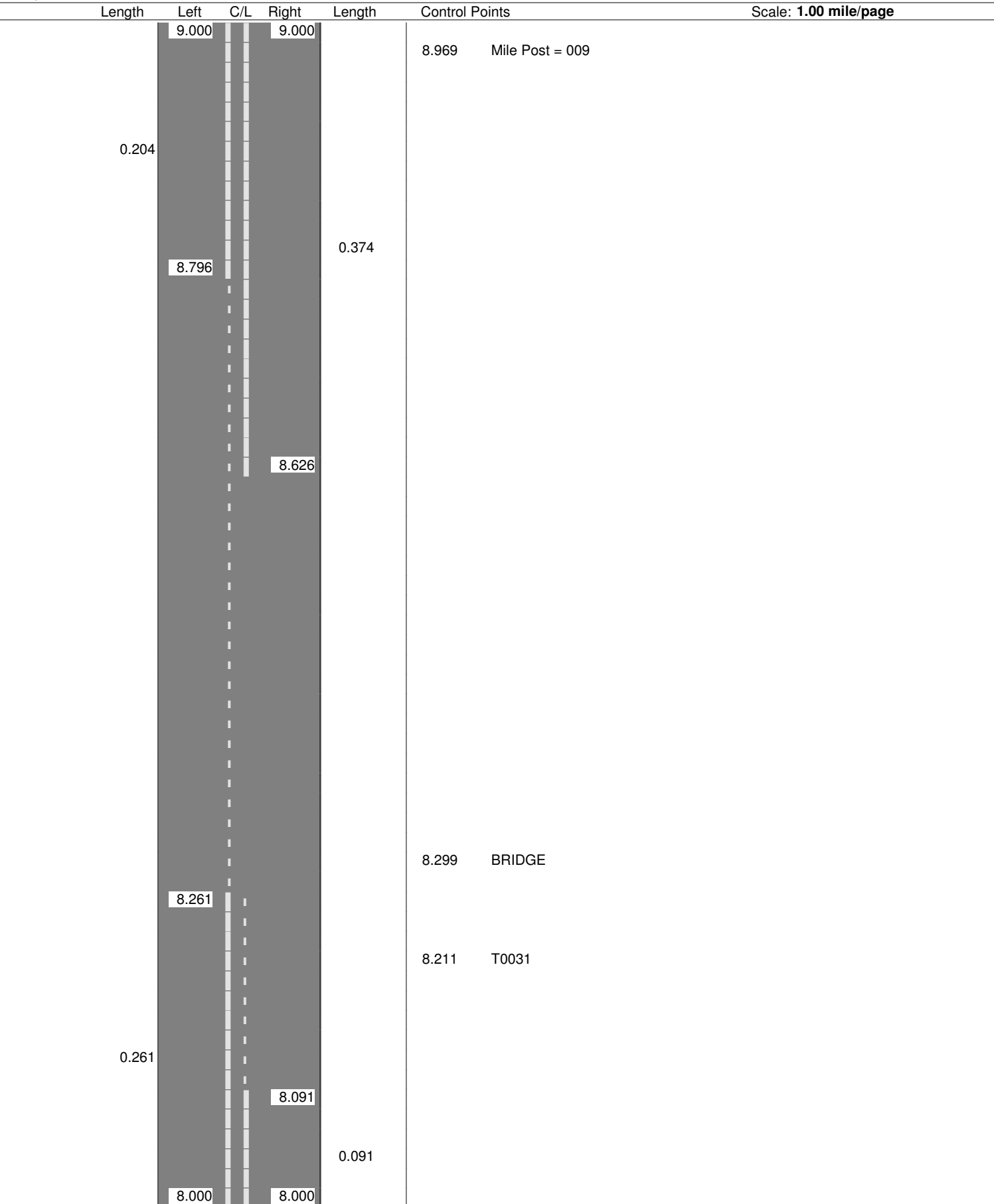
ODOT District 11
No Passing Zone Log (HOL)

Route: **0062R (SHOLUS00062**C)**

From: **0.000 LEAVE KNO CO**

Length: **37.117** Direction: **North**

To: **37.117 ENTER STA CO**



Sheet total equivalent length of solid line: 1.106

Accum. total: 14.820

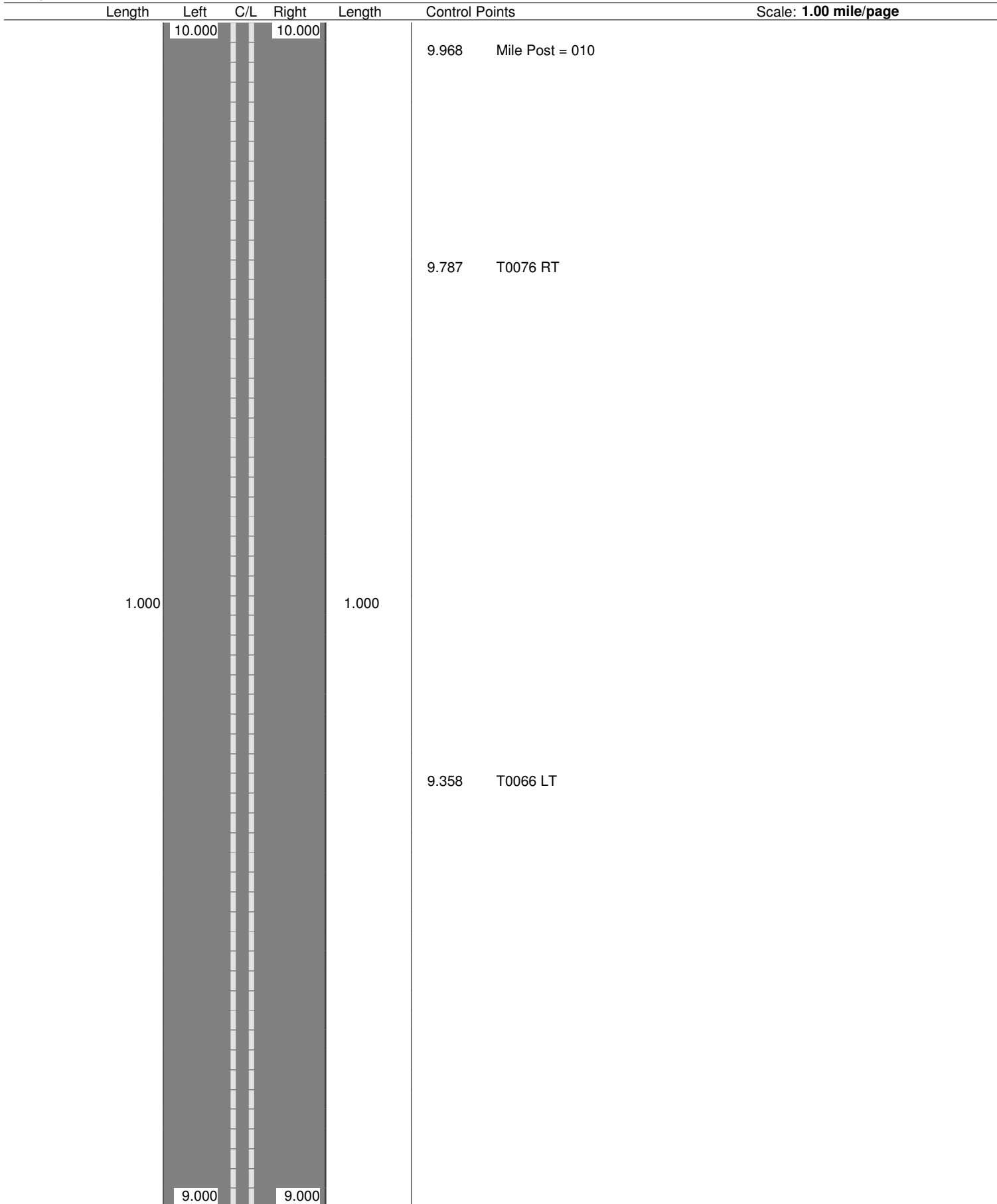
ODOT District 11
No Passing Zone Log (HOL)

Route: **0062R (SHOLUS00062**C)**

From: **0.000 LEAVE KNO CO**

Length: **37.117** Direction: **North**

To: **37.117 ENTER STA CO**



Sheet total equivalent length of solid line: 2.000

Accum. total: 16.820

ODOT District 11

No Passing Zone Log (HOL)

Route: **0062R (SHOLUS00062**C)**
 Length: **37.117**

Direction: **North**

From: **0.000 LEAVE KNO CO**
 To: **37.117 ENTER STA CO**

Length	Left	C/L	Right	Length	Control Points	Scale: 1.00 mile/page
0.354	10.000	-	10.000	0.184	10.190 T0078 RT	
	10.354	-	10.184		10.252 C0620 LT	
		-			10.959 Mile Post = 011	

**ODOT District 11
No Passing Zone Log (HOL)**

Route: **0062R (SHOLUS00062**C)**

From: **0.000 LEAVE KNO CO**

Length: **37.117** Direction: **North**

To: **37.117 ENTER STA CO**

Length	Left	C/L	Right	Length	Control Points	Scale: 1.00 mile/page
	12.000		12.000			
0.406				0.447	11.958 Mile Post = 012	
					11.739 BRIDGE	
					11.716 S0520R LT	
	11.594				11.594 C0620	
			11.553			

ODOT District 11
No Passing Zone Log (HOL)

Route: **0062R (SHOLUS00062**C)**

From: **0.000 LEAVE KNO CO**

Length: **37.117** Direction: **North**

To: **37.117 ENTER STA CO**

Length	Left	C/L	Right	Length	Control Points	Scale: 1.00 mile/page
	13.000		13.000		12.991 T0089 LT	
0.128					12.953 Mile Post = 013	
	12.872			0.298		
			12.702			
	12.502				12.593 C0035	
			12.332			
0.502						
				0.332	12.228 T0087 RT	
	12.000		12.000		12.112 S0060R	
					12.038 BRIDGE	

Sheet total equivalent length of solid line: 1.395

Accum. total: 19.959

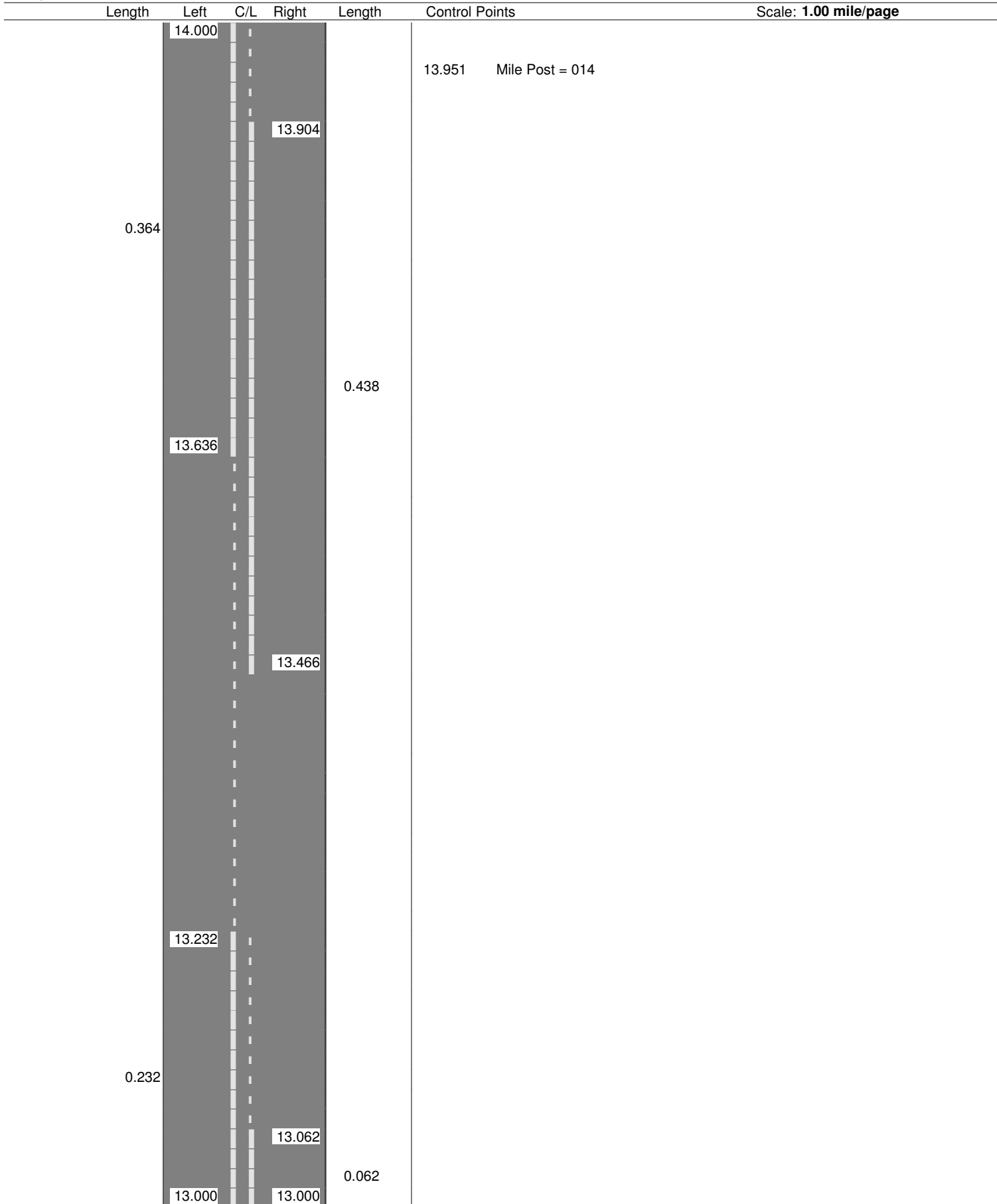
**ODOT District 11
No Passing Zone Log (HOL)**

Route: **0062R (SHOLUS00062**C)**

From: **0.000 LEAVE KNO CO**

Length: **37.117** Direction: **North**

To: **37.117 ENTER STA CO**



**ODOT District 11
No Passing Zone Log (HOL)**

Route: **0062R (SHOLUS00062**C)**

From: **0.000 LEAVE KNO CO**

Length: **37.117** Direction: **North**

To: **37.117 ENTER STA CO**

Length	Left	C/L	Right	Length	Control Points	Scale: 1.00 mile/page
	15.000		15.000			
					14.947 Mile Post = 015	
0.702				0.872		
	14.298					
			14.128			
	14.074				14.061 C0622 LT	
0.074						
	14.000					

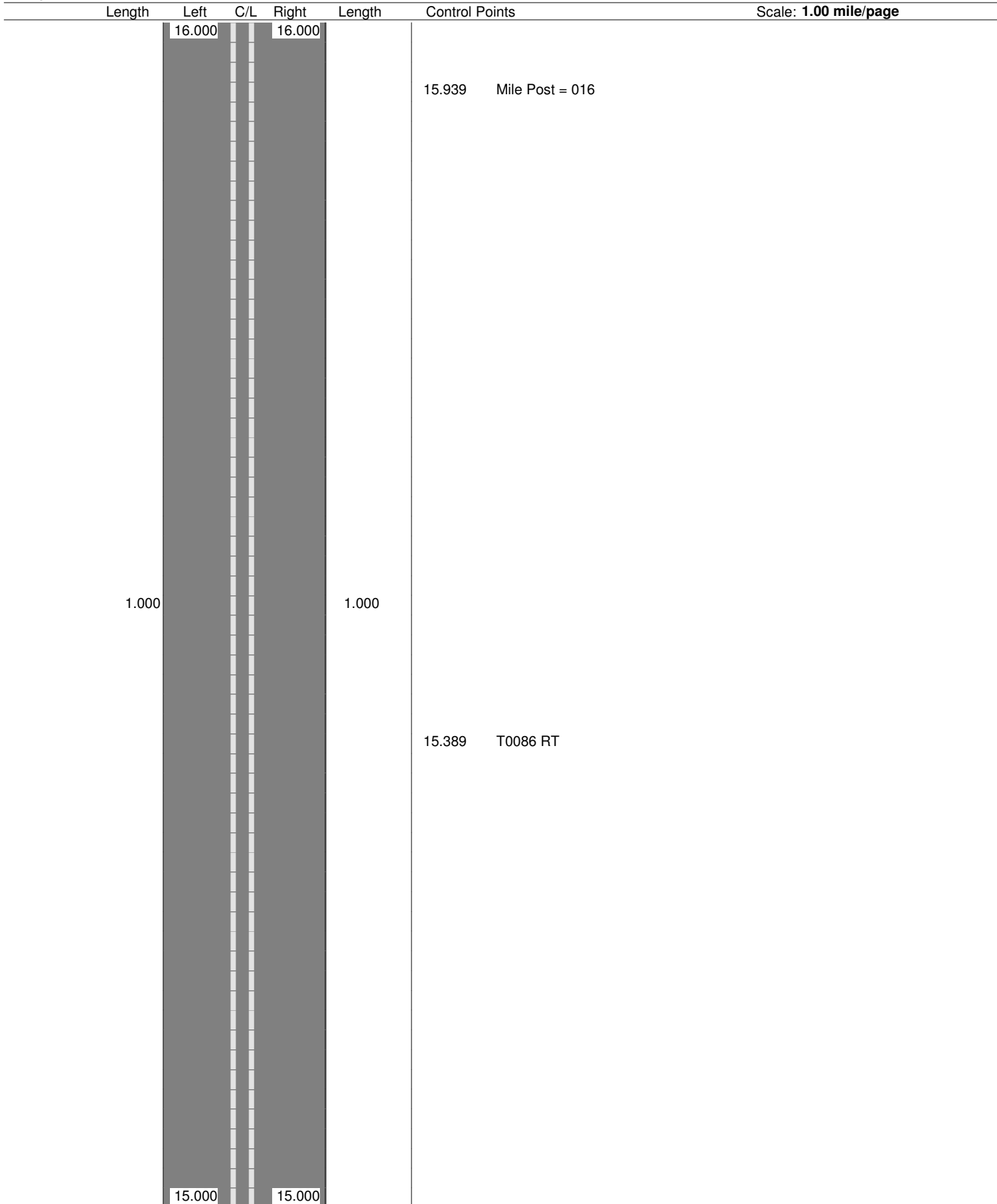
**ODOT District 11
No Passing Zone Log (HOL)**

Route: **0062R (SHOLUS00062**C)**

From: **0.000 LEAVE KNO CO**

Length: **37.117** Direction: **North**

To: **37.117 ENTER STA CO**



ODOT District 11 No Passing Zone Log (HOL)

Route: **0062R (SHOLUS00062**C)**

From: **0.000 LEAVE KNO CO**

Length: **37.117** Direction: **North**

To: **37.117 ENTER STA CO**

Length	Left	C/L	Right	Length	Control Points	Scale: 1.00 mile/page
0.263	17.000		17.000	0.263	16.930 Mile Post = 017 16.903 T0092 LT 16.790 T0102 RT 16.728 S0083R 16.669 C0150 RT 16.623 BRIDGE	
0.719	16.737		16.737	0.719		
	16.719		16.719			
	16.000		16.000			

ODOT District 11
No Passing Zone Log (HOL)

Route: **0062R (SHOLUS00062**C)**

From: **0.000 LEAVE KNO CO**

Length: **37.117** Direction: **North**

To: **37.117 ENTER STA CO**

Length	Left	C/L	Right	Length	Control Points	Scale: 1.00 mile/page
0.132	18.000		18.000			
					17.962 ENTER MILLERSBURG	
					17.927 Mile Post = 018	
	17.868			0.302		
	17.733					
			17.698			
			17.563			
0.733						
				0.563		
	17.000		17.000			

ODOT District 11 No Passing Zone Log (HOL)

Route: **0062R (SHOLUS00062**C)**

From: **0.000 LEAVE KNO CO**

Length: **37.117** Direction: **North**

To: **37.117 ENTER STA CO**

Length	Left	C/L	Right	Length	Control Points	Scale: 1.00 mile/page
	19.000		19.000			
0.195				0.195		
0.017	18.805 18.788		18.805 18.788	0.017 0.039		
			18.749		18.733 GLEN DR RT	
	18.721		18.721			
0.328				0.328		
0.005	18.393 18.388		18.393 18.388	0.005 0.041		
			18.347			
0.012	18.325 18.313		18.313	0.021		
	18.270		18.270		18.282 C0058 RT	
0.060				0.060		
	18.210		18.210 18.188	0.022		
0.017	18.176			0.010	18.182 RETAIL INTERSECTION	
0.010	18.159		18.159	0.012		
0.012	18.137		18.137	0.033	18.122	
0.033			18.104			↑ 35mph
	18.104		18.104		18.098 BRIDGE	
0.104				0.104		
	18.000		18.000			

ODOT District 11 No Passing Zone Log (HOL)

Route: **0062R (SHOLUS00062**C)**

From: **0.000 LEAVE KNO CO**

Length: **37.117** Direction: **North**

To: **37.117 ENTER STA CO**

Length	Left	C/L	Right	Length	Control Points	Scale: 1.00 mile/page
	20.000		20.000			
0.366				0.366	19.915 Mile Post = 020	
					19.741 S0241R LT	
	19.634		19.634		19.623 S0083R	
	19.612		19.612		19.620 S0039R	
0.552				0.552		
	19.060		19.060		19.062 BRIDGE	
0.024	19.036		19.036	0.024		
0.036				0.036		
	19.000		19.000			

ODOT District 11 No Passing Zone Log (HOL)

Route: **0062R (SHOLUS00062**C)**

From: **0.000 LEAVE KNO CO**

Length: **37.117** Direction: **North**

To: **37.117 ENTER STA CO**

Length	Left	C/L	Right	Length	Control Points	Scale: 1.00 mile/page
0.095	21.000		21.000			
	20.905			0.265	20.940 BEGIN 3 LANES 20.931 Mile Post = 021	
	20.740		20.735		20.726	↑ 55mph
			20.557		20.645 LEAVE MILLERSBURG	
0.740				0.557	20.336	↑ 45mph
	20.000		20.000			

ODOT District 11
No Passing Zone Log (HOL)

Route: 0062R (SHOLUS00062**C)

From: 0.000 LEAVE KNO CO

Length: 37.117 Direction: North

To: 37.117 ENTER STA CO

Length	Left	C/L	Right	Length	Control Points	Scale: 1.00 mile/page
					21.908 Mile Post = 022	
					21.631 C0623 RT	
					21.587 END 3 LANES	
					21.230 C0623 RT	
					21.091 T0319 SKYVIEW LT	
	21.816		21.646			
0.816				0.646		
	21.000		21.000			

ODOT District 11
No Passing Zone Log (HOL)

Route: **0062R (SHOLUS00062**C)**

From: **0.000 LEAVE KNO CO**

Length: **37.117** Direction: **North**

To: **37.117 ENTER STA CO**

Length	Left	C/L	Right	Length	Control Points	Scale: 1.00 mile/page
	23.000					
0.186			22.917		22.907 Mile Post = 023	
	22.814			0.273	22.770 C0625 LT	
			22.644			
					22.517 C0624 RT	
	22.446					
0.234			22.276			
	22.212			0.234		
			22.042		22.084 C0624 RT	

**ODOT District 11
No Passing Zone Log (HOL)**

Route: **0062R (SHOLUS00062**C)**

From: **0.000 LEAVE KNO CO**

Length: **37.117** Direction: **North**

To: **37.117 ENTER STA CO**

Length	Left	C/L	Right	Length	Control Points	Scale: 1.00 mile/page
	23.973					
0.227					23.904 Mile Post = 024	
			23.803		23.846 T0353	
	23.746			0.227		
			23.576			
					23.340 T0351	
					23.244 C0625 LT	
	23.087					
0.087						
	23.000					

**ODOT District 11
No Passing Zone Log (HOL)**

Route: **0062R (SHOLUS00062**C)**

From: **0.000 LEAVE KNO CO**

Length: **37.117** Direction: **North**

To: **37.117 ENTER STA CO**

Length	Left	C/L	Right	Length	Control Points	Scale: 1.00 mile/page
	25.000		25.000		24.967 BRIDGE	
					24.902 Mile Post = 025	
					24.894 C0201 LT	
					24.725 S0557R RT	
0.799				0.975		
	24.201					
			24.025			

**ODOT District 11
No Passing Zone Log (HOL)**

Route: **0062R (SHOLUS00062**C)**

From: **0.000 LEAVE KNO CO**

Length: **37.117** Direction: **North**

To: **37.117 ENTER STA CO**

Length	Left	C/L	Right	Length	Control Points	Scale: 1.00 mile/page
	26.000		26.000			
					25.899 Mile Post = 026	
					25.767 T0356 TOM LION RT	
					25.747 T0380 RHUR RD LT	
					25.613	↑ 25mph
					25.534 END 3 LANES	
1.000				1.000		
					25.263 C0626 LT	
					25.074 C0626 LT	
					25.071 BEGIN 3 LANES	
	25.000		25.000			

ODOT District 11 No Passing Zone Log (HOL)

Route: **0062R (SHOLUS00062**C)**

From: **0.000 LEAVE KNO CO**

Length: **37.117** Direction: **North**

To: **37.117 ENTER STA CO**

Length	Left	C/L	Right	Length	Control Points	Scale: 1.00 mile/page
	27.000		27.000			
0.141					26.909 Mile Post = 027	
	26.859			0.274		
					26.792	↑ 45mph
	26.720		26.726		26.737 T0366	
					26.615 S0039RMAIN RT	
			26.616		26.610	↑ 35mph
					26.365 T1009 EAST	
0.720				0.616		
					26.265 T0362 LT	
					26.265 C0120 RT	
					26.134 T1004 ELM RT	
					26.031 T0359 SOMERSET LT	
	26.000		26.000			

ODOT District 11
No Passing Zone Log (HOL)

Route: **0062R (SHOLUS00062**C)**

From: **0.000 LEAVE KNO CO**

Length: **37.117** Direction: **North**

To: **37.117 ENTER STA CO**

Length	Left	C/L	Right	Length	Control Points	Scale: 1.00 mile/page
	28.000		28.000			
0.143					27.906 Mile Post = 028	
	27.857			0.313		
			27.687		27.637	↑ 55mph
	27.599					
			27.466		27.471 C0077	
					27.373 C0168 RT	
0.599				0.466		
	27.000		27.000			

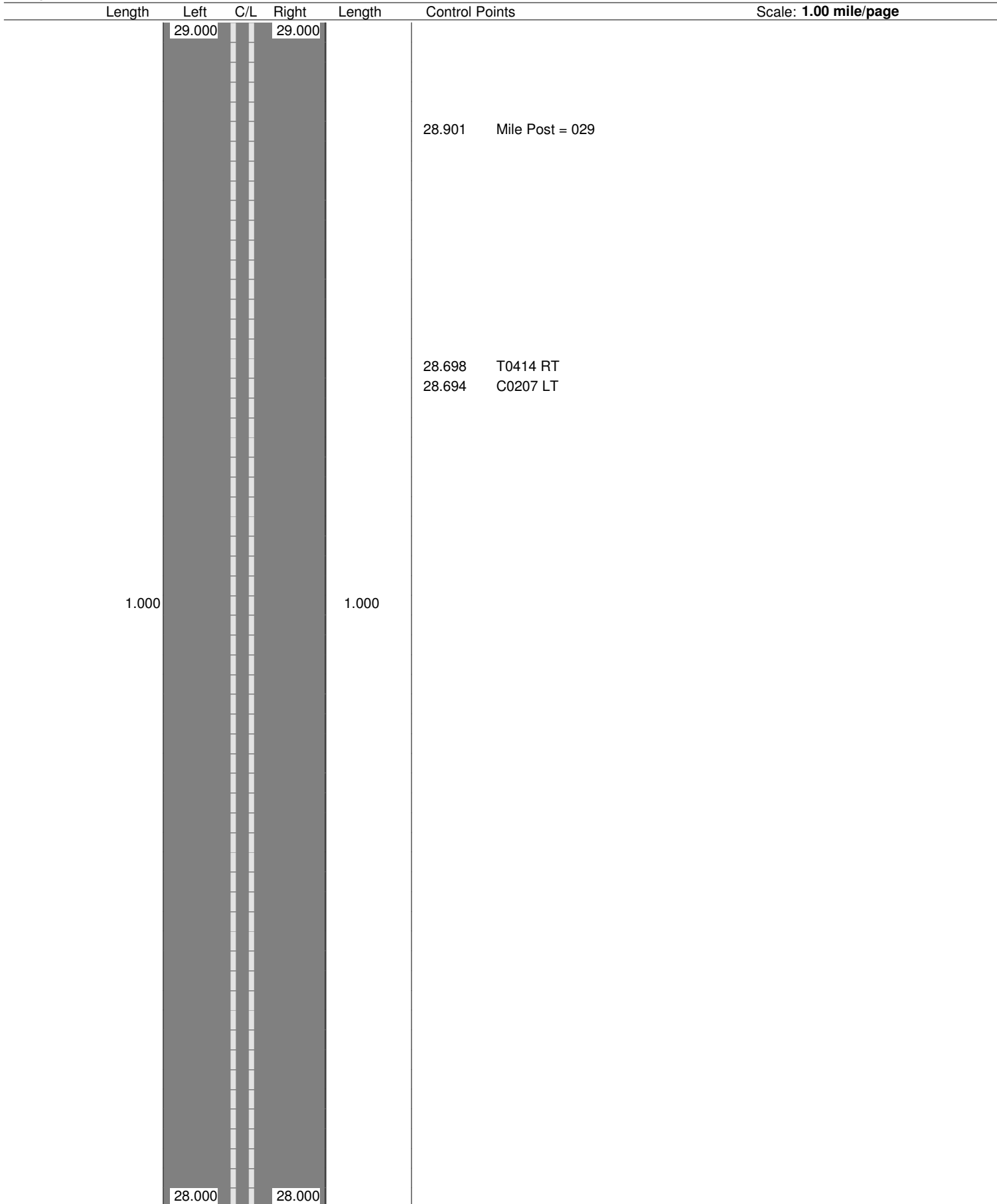
ODOT District 11
No Passing Zone Log (HOL)

Route: **0062R (SHOLUS00062**C)**

From: **0.000 LEAVE KNO CO**

Length: **37.117** Direction: **North**

To: **37.117 ENTER STA CO**



ODOT District 11
No Passing Zone Log (HOL)

Route: **0062R (SHOLUS00062**C)**

From: **0.000 LEAVE KNO CO**

Length: **37.117** Direction: **North**

To: **37.117 ENTER STA CO**

Length	Left	C/L	Right	Length	Control Points	Scale: 1.00 mile/page
	30.000		30.000			
0.371					29.903 T0654 LT 29.899 Mile Post = 030	
				0.541		
	29.629				29.694 T0423 RT	
			29.459			
	29.393					
0.393			29.223			
				0.223	29.116 T0652 LT	
	29.000		29.000			

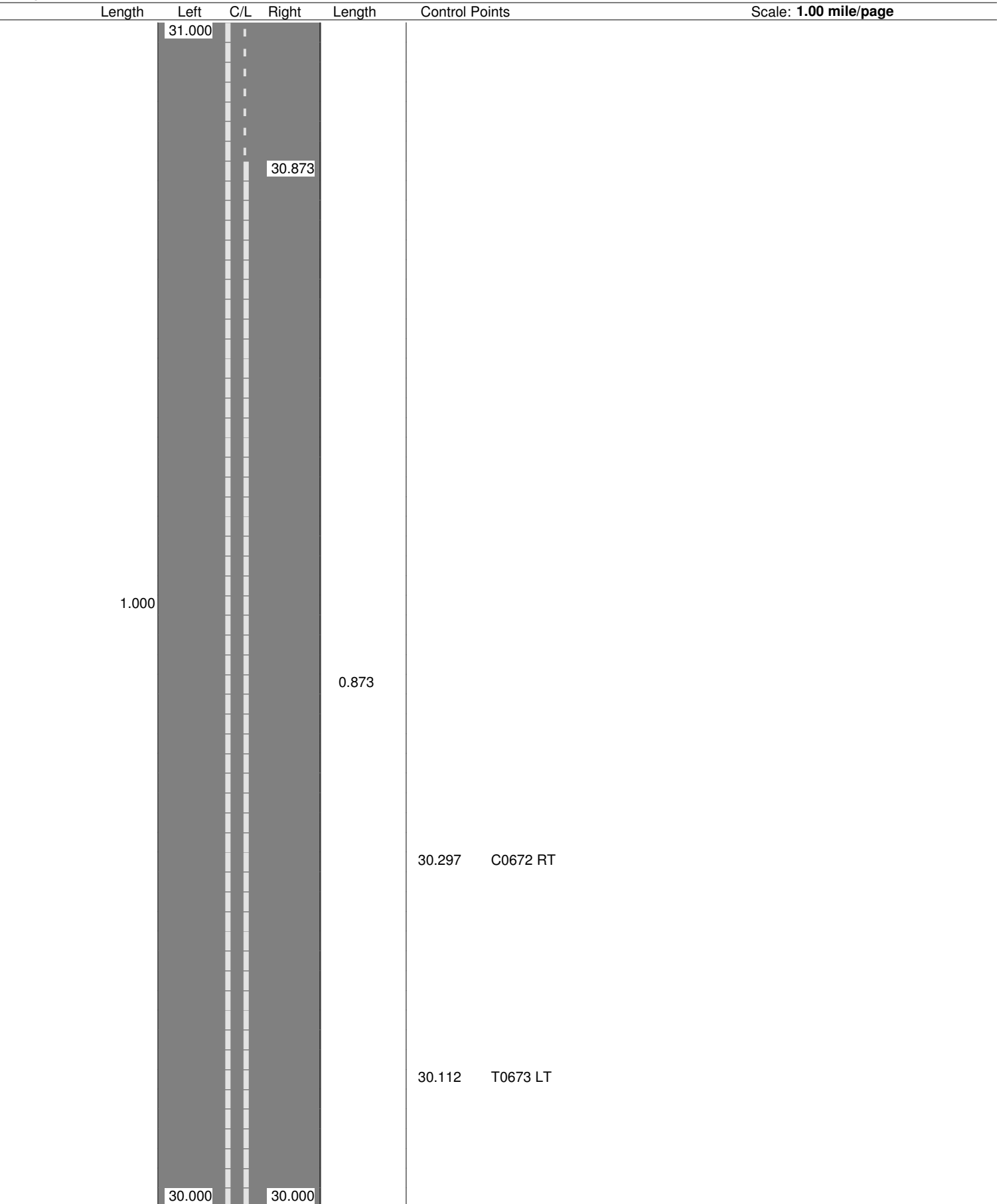
ODOT District 11
No Passing Zone Log (HOL)

Route: **0062R (SHOLUS00062**C)**

From: **0.000 LEAVE KNO CO**

Length: **37.117** Direction: **North**

To: **37.117 ENTER STA CO**



**ODOT District 11
No Passing Zone Log (HOL)**

Route: **0062R (SHOLUS00062**C)**

From: **0.000 LEAVE KNO CO**

Length: **37.117** Direction: **North**

To: **37.117 ENTER STA CO**

Length	Left	C/L	Right	Length	Control Points	Scale: 1.00 mile/page
	32.000		32.000			
					31.892 Mile Post = 032	
0.738				0.908		
	31.262					
			31.092			
0.043	31.043					
	31.000			31.005 T0668		

Sheet total equivalent length of solid line: 1.755

Accum. total: 52.744

ODOT District 11 No Passing Zone Log (HOL)

Route: **0062R (SHOLUS00062**C)**

From: **0.000 LEAVE KNO CO**

Length: **37.117** Direction: **North**

To: **37.117 ENTER STA CO**

Length	Left	C/L	Right	Length	Control Points	Scale: 1.00 mile/page
	33.000		33.000			
					32.898	Mile Post = 033
					32.810	
					32.803	T0664 STONEHEDGE RT
0.625				0.733		↑ 35mph
	32.375				32.375	S0515R RT
			32.267			
	32.253					
0.253						
			32.083			
				0.083		
	32.000		32.000		32.018	T0666 PEABODY KENT LT

ODOT District 11 No Passing Zone Log (HOL)

Route: **0062R (SHOLUS00062**C)**

From: **0.000 LEAVE KNO CO**

Length: **37.117** Direction: **North**

To: **37.117 ENTER STA CO**

Length	Left	C/L	Right	Length	Control Points	Scale: 1.00 mile/page
0.138		-	34.000 33.862		33.880 Mile Post = 034	
0.574		-	33.574 33.404		33.332 33.325 T1031 LT 33.283 T1027 / T1028 33.239 T1026 / T0661 33.203 C0160 / T1030 33.156 T1029 WALNUT RT 33.114 C0160 LT 33.108 T1030 DIVISION RT 33.064 T1025 VINTAGE RT	↑ 55mph
		-	33.000 33.000			

ODOT District 11 No Passing Zone Log (HOL)

Route: **0062R (SHOLUS00062**C)**

From: **0.000 LEAVE KNO CO**

Length: **37.117** Direction: **North**

To: **37.117 ENTER STA CO**

Length	Left	C/L	Right	Length	Control Points	Scale: 1.00 mile/page
0.014	34.986		35.000			
	34.843		34.816	0.184	34.921 Mile Post = 035	
			34.673		34.670 C0187 LT	
0.462				0.462		
	34.381					
	34.217		34.211		34.215 C0186 LT	
0.185						
	34.032		34.047	0.047		
			34.000			

ODOT District 11
No Passing Zone Log (HOL)

Route: **0062R (SHOLUS00062**C)**

From: **0.000 LEAVE KNO CO**

Length: **37.117** Direction: **North**

To: **37.117 ENTER STA CO**

Length	Left	C/L	Right	Length	Control Points
					35.880 Mile Post = 036
0.185	35.844				
			35.674	0.185	
	35.659				
			35.489		
	35.501				
			35.331		
0.501				0.331	35.253 T0606 LT
					35.043 T0660 RT
	35.000		35.000		35.002 T0662 RT

**ODOT District 11
No Passing Zone Log (HOL)**

Route: **0062R (SHOLUS00062**C)**

From: **0.000 LEAVE KNO CO**

Length: **37.117** Direction: **North**

To: **37.117 ENTER STA CO**

Length	Left	C/L	Right	Length	Control Points	Scale: 1.00 mile/page
	37.000					
				36.882	Mile Post = 037	
			36.832			
0.807						
				0.809		
	36.193			36.174	C0200 LT	
			36.023			

ODOT District 11
No Passing Zone Log (HOL)

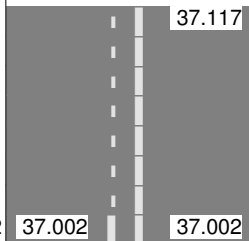
Route: **0062R (SHOLUS00062**C)**

From: **0.000 LEAVE KNO CO**

Length: **37.117** Direction: **North**

To: **37.117 ENTER STA CO**

Length Left C/L Right Length Control Points Scale: **1.00 mile/page**



37.117 ENTER STA CO

0.115